

# **PHASE I ENVIRONMENTAL SITE ASSESSMENT REPORT**

**UNION COUNTY  
TOMAHAWK PARCEL 3  
SOUTHWEST CORNER OF HIGHWAY 121  
AND NORTHEAST 107<sup>TH</sup> TERRACE  
LAKE BUTLER, FLORIDA  
ACRES ID NO. 256025**

**USEPA COOPERATIVE AGREEMENT NO. BF-02D29322**

**PPM PROJECT NO. 20165101.TASK 6**

**JUNE 9, 2023**



**PHASE I ENVIRONMENTAL SITE ASSESSMENT REPORT**

**AT**

**TOMAHAWK PARCEL 3  
SOUTHWEST CORNER OF HIGHWAY 121 AND NORTHEAST 107<sup>TH</sup>  
TERRACE  
LAKE BUTLER, FLORIDA  
ACRES ID NO. 256025**


**PREPARED FOR:**

**UNION COUNTY, FLORIDA  
15 NORTHEAST 1<sup>ST</sup> STREET  
LAKE BUTLER, FLORIDA 32054**

**USEPA COOPERATIVE AGREEMENT NO. BF-02D29322  
PPM PROJECT NO. 20165101.TASK 6**

**JUNE 9, 2023**

**PREPARED BY:**



---

**KEVIN GROSJEAN  
STAFF GEOLOGIST**

**REVIEWED BY:**



---

**GREGORY P. STOVER, P.G.  
SENIOR GEOLOGIST**

**PPM CONSULTANTS, INC.  
750 SOUTH NORTHLAKE BOULEVARD, SUITE 1012  
ALTAMONTE SPRINGS, FLORIDA 32701**

# TABLE OF CONTENTS

## PAGE

<b>EXECUTIVE SUMMARY .....</b>	<b>III</b>
<b>1.0 INTRODUCTION.....</b>	<b>1</b>
1.1 Property Identification.....	1
1.2 Purpose .....	1
1.3 Continued Viability and User Reliance .....	2
<b>2.0 USER-PROVIDED INFORMATION .....</b>	<b>3</b>
2.1 Users of Report .....	3
2.2 User Questionnaire.....	3
2.3 Environmental Liens and Activity Use Limitations .....	4
2.4 Other Information Provided by User(s) .....	4
2.5 User Specified Terms, Conditions, and Limitations .....	4
<b>3.0 SITE RECONNAISSANCE .....</b>	<b>5</b>
3.1 Methodology.....	5
3.2 Limiting Conditions Encountered During Site Visit.....	5
3.3 Subject Property Observations .....	6
3.4 Adjoining Property Observations .....	6
3.5 Surrounding Area Observations .....	7
<b>4.0 RECORDS REVIEW .....</b>	<b>7</b>
4.1 Physical Setting Sources.....	7
4.1.1 Mandatory Standard Physical Setting Resources .....	7
4.1.2 Discretionary and Non-Standard Physical Setting Resources .....	8
4.1.3 AOC Site Conceptual Model.....	9
4.2 Regulatory Record Review .....	10
4.2.1 Standard Environmental Record Sources .....	10
4.2.2 Preliminary Screening of Standard Environmental Record Sources.....	11
4.2.3 Additional Regulatory Record Review .....	12

## TABLE OF CONTENTS (Continued)

	<u>PAGE</u>
4.3 Other Environmental Records .....	12
4.4 Historical Records Review .....	12
4.4.1 Historical Records Inventory .....	12
4.4.2 Subject Property Historical Summary .....	13
4.4.3 Adjoining Property Historical Summary .....	14
4.4.4 Surrounding Property Historical Summary .....	15
<b>5.0 INTERVIEWS .....</b>	<b>15</b>
<b>6.0 FINDINGS AND OPINIONS .....</b>	<b>16</b>
6.1 Data Gaps .....	17
6.2 Subject Property .....	17
6.3 Adjoining Land Uses .....	18
6.4 Conclusions .....	19
6.5 Additional Investigation Opinion .....	19
6.6 Environmental Professional Statement .....	19
<b>7.0 NON-SCOPE SERVICES .....</b>	<b>19</b>
<b>8.0 GLOSSARY OF KEY TERMS .....</b>	<b>20</b>

### FIGURES (Appendix A)

Figure 1 – Site Location Map

Figure 2 – Site Map

Figure 3 – Area Map

### APPENDICES

Appendix A – Figures

Appendix B – User Provided Information

Appendix C – Site Photographs

Appendix D – Regulatory Research Documentation

Appendix E – Historical Records Documentation

Appendix F – Other Documentation

Appendix G – Qualifications of Environmental Professionals

## EXECUTIVE SUMMARY

PPM Consultants, Inc. (PPM) was retained by Union County, Florida to conduct a Phase I Environmental Site Assessment (ESA) of the Tomahawk Parcel 3 (the subject property) located at the southwest corner of Highway 121 and Northeast 107<sup>th</sup> Terrace, Lake Butler, Florida. The purpose of this assessment was to identify recognized environmental conditions in connection with the subject property by means of interviews, review of record information, and site reconnaissance. The environmental assessment was conducted in conformance with the scope of ASTM International Standard Practice E 1527-21.

PPM conducted the site reconnaissance on April 12, 2023. The subject property is made up of one parcel totaling approximately 50 acres in size. The subject property consists of heavily wooded vacant land. The current owner of the subject property is Tomahawk II LLC.

The earliest historical record for the subject property includes an aerial photograph from 1938. The subject property is vacant with tree coverage confined to the central portion of the subject property. The aerial photograph remains similar with the exception of tree coverage increasing to cover all of the subject property by 1981. Sometime between 1981 and 1987 a dirt trail was created along the central and northern portion of the subject property. The areas surrounding the trail are heavily wooded. The trail ends at the northern property line joining Northeast 107<sup>th</sup> Terrace. The 2005 aerial photograph shows traces of the dirt trails on the subject property but beginning to be over grown and less maintained. During an interview with the current owner, it was stated that the subject property was planned to be a subdivision in the 1980s. Only preliminary dirt roads were cleared but the subdivision never became developed. By 2019, the dirt trail leading to Northeast 107<sup>th</sup> Terrace is not observable in aerial photographs, but was still present during the site visit.

In 1938, all adjoining properties consist of cleared or wooded vacant land. The first development of adjoining properties is seen on the 1971 aerial photograph that shows some residential homes adjoining to the west. A residential house adjoining to the east is also visible in the 1971 aerial photograph. Aerial photographs remain similar from 1971 until 1987 when more residential homes are constructed adjoining to the west and some of the vacant land adjoining to the north has been tilled for possible agricultural use. Between 1995 and 1999 the land adjoining to the north has reverted back to wooded vacant land and some residential properties were constructed. The most recent development of an adjoining property was between 1999 and 2005 according to historical aerial photographs.

The development includes a commercial building adjoining to the northeast that is presently a lawn mower store. By 2013, the vacant property adjoining to the north has been cleared and tilled by 2017. By 2017, the adjoining property configuration is similar to present-day. The first available city directory listing in 2008 confirms the commercial property adjoining to the northeast (10736 Northeast State Road 121) to be Union Power Equipment, which still operates presently. Union Power Equipment is listed as a lawn mower equipment store. All city directory listings from 2008 until the latest listing in 2022 are listed as residential properties along with Union Power Equipment.

The surrounding properties have historically consisted of vacant and residential properties to the north and east of the subject property. The surrounding area to the south has historically been vacant or commercial properties. West of the subject property was first developed for commercial and residential land in the early 1970s according to aerial photographs. The commercial properties include restaurants and a medical supply store.

This assessment has revealed no evidence of RECs, CRECs, and/or SDGs in connection with the subject property.

## 1.0 INTRODUCTION

### 1.1 PROPERTY IDENTIFICATION

<b>Property Name:</b>	Tomahawk Parcel 3		
<b>Current Property Owner:</b>	Tomahawk II LLC		
<b>Current Property Use:</b>	Vacant		
<b>Land Area in Acres:</b>	50		
<b>Street Address:</b>	Southwest corner of Highway 121 and Northeast 107 <sup>th</sup> Terrace		
<b>County/Parish:</b>	Union		
<b>City, State, Zip Code:</b>	Lake Butler, Florida, 32054		
<b>UTM Coordinates:</b>	30° 1' 41.55" N	<b>Latitude</b>	82° 19' 23.18" W <b>Longitude</b>
<b>Tax Parcel ID(s):</b>	Northwest portion of 29-05-20-00-000-0390-0		
<b>Date of Site Visit:</b>	April 12, 2023		
<b>Attachments:</b>	Subject property location is shown in <b>Figure 1, Site Location Map, Appendix A, Figures</b> . Photographs of property are provided in <b>Appendix C</b> .		
	Subject property is shown in <b>Figure 2, Site Map, Appendix A, Figures</b> . Subject property and adjoining properties are shown in <b>Figure 3, Area Map, Appendix A, Figures</b> .		
	Legal description (if obtained) is provided in <b>Appendix F, Other Documentation</b> .		

### 1.2 PURPOSE

PPM Consultants, Inc. (PPM) was retained by Union County, Florida, the client/primary user, to conduct a Phase I Environmental Site Assessment (ESA) of the above referenced property in accordance with ASTM Standard Practice E 1527-21. The purpose of the ASTM Standard Practice E 1527-21 is:

*“to define good commercial and customary practice in the United States of America for conducting an environmental site assessment of a parcel of commercial real estate with respect to the range of contaminants within the scope of the Comprehensive Environmental Response, Compensation and Liability Act (CERCLA) (42 U.S.C. §9601) and petroleum products. As such, this practice is intended to permit a user to satisfy one of the requirements to qualify for the innocent landowner, contiguous property owner, or bona fide prospective purchaser limitations on CERCLA liability (hereinafter, the “landowner liability protections,” or “LLPs”): that is, the practice that constitutes all appropriate inquiries into the previous ownership and uses of the property consistent with good commercial and customary practice as defined at 42 U.S.C. §9601(35)(B).*

The goal of the process established by this practice is to identify recognized environmental conditions associated with the subject property. The term recognized environmental condition is defined by Practice E 1527-21 as:

*“the presence or likely presence of any hazardous substances or petroleum products in, on, or at a property: (1) due to any release to the environment; (2) under conditions indicative of a release to the environment; or (3) under conditions that pose a material threat of a future release to the environment. De minimis conditions are not recognized environmental conditions.”* Release to the environment entails the migration or movement of hazardous substances or petroleum products in any form, including solids and liquids at the surface or subsurface, and vapor in the subsurface to, within, or from the subject property. If such conditions exist on the subject property, and are not de minimis, the condition is a recognized environmental condition.

Key terms used in this report that are specifically defined by Practice E 1527-21 are provided in **Section 9.0, Glossary of Key Terms**.

### **1.3 CONTINUED VIABILITY AND USER RELIANCE**

ASTM defines the “user” as the party seeking to use Practice E 1527-21 to complete an ESA of the subject property. A user may include, without limitation, a potential purchaser of the subject property, a potential tenant of the subject property, an owner of the subject property, a lender, or a property manager. The findings and conclusions contained within this report may not be used or relied upon by any other parties without the written consent of the client/primary user that contracted PPM to conduct this assessment and PPM. The client/primary user may designate other users who may rely on this report. All users currently identified by the client/primary user are named in **Section 2.1, Users of Report**.

In accordance with the ASTM practice, AAI components (interviews, government records, site reconnaissance, and declaration of environmental professional) must be completed or updated no more than 180 days prior to date of acquisition or intended transaction, and all other components must be updated within one year. Dates of AAI components are listed in the following table:

AAI Component	Date
Interviews	May 10, 2023
ERIS Radius Report	April 12, 2023
Regulatory Agency File Review	May 10, 2023
Site Reconnaissance	April 12, 2023
Declaration of Environmental Professional	May 28, 2023

If a party different from the original user(s) intends to use this report, the subsequent user(s) must also satisfy the following requirements at a minimum:

- Obtain written authorization to rely on this report from the original client/primary user and PPM
- Fulfill the User’s Responsibilities outlined in **Section 2.0, User Provided Information.**
- Contract PPM to update the report if the original report is over 180 days and less than one year old.

If the report is greater than one year old at the time of acquisition by any user, no part of the report can be relied upon in order to satisfy all appropriate inquiry.

## 2.0 USER-PROVIDED INFORMATION

### 2.1 USERS OF REPORT

The Union County contracted PPM to perform this Phase I ESA and is considered the client and the primary user of this report.

### 2.2 USER QUESTIONNAIRE

The “All Appropriate Inquiries” Final Rule (40 CFR Part 312) requires that certain tasks be performed by or on behalf of a party seeking to qualify for landowner liability protections (LLP) to CERCLA liability (i.e. the user). These tasks must also be completed by or on behalf of EPA Brownfield Assessment and Characterization grantees. While such information is not required to be provided to the environmental professional (i.e. PPM), the environmental professional must request information from the user to assist in identifying

recognized environmental conditions. The User Questionnaire found in Appendix X3 of Practice E 1527-21 was provided to each of the users identified in **Section 2.1, Users of Report**. Responses to the User Questionnaire are provided in **Appendix B, User Provided Information**. Additional information provided by the user regarding their knowledge of environmental conditions at the subject property are provided in **Section 5.0, Interviews**.

### **2.3 ENVIRONMENTAL LIENS AND ACTIVITY USE LIMITATIONS**

The primary user/client contracted PPM to conduct a search of land title records for environmental liens or activity and use limitations (AUL) filed or recorded against the subject property. The title search was performed by ERIS. This search revealed there were no environmental liens or AULs filed or recorded against the subject property. The title search results are provided in **Appendix E, Other Documentation**.

### **2.4 OTHER INFORMATION PROVIDED BY USER(S)**

Other information provided by the user(s) includes the following:

- The user identified Billy Elixson at 386-496-3883 as the subject property owner and contact.
- The user provided the following documents attached in **Appendix B**:
  - User Questionnaire

### **2.5 USER SPECIFIED TERMS, CONDITIONS, AND LIMITATIONS**

The primary user/client did not request or specify any special terms, conditions, limitations, or considerations that would limit, deviate from, reduce, or add to the scope of this assessment with respect to Practice E 1527-21.

## **3.0 SITE RECONNAISSANCE**

### **3.1 METHODOLOGY**

The objective of the site reconnaissance is to visually and physically observe the subject property and the adjoining properties for any uses or conditions that may indicate the likelihood of recognized environmental conditions in connection with the subject property. During the site reconnaissance, PPM visually inspected the grounds and structures (if any) on the subject property to the extent not obstructed by bodies of water, adjacent buildings, or other obstacles. Interior and exterior inspections focused on practices that may involve the use, treatment, storage, disposal, generation, or release of hazardous substances or petroleum products. Exterior and interior observations were made of the subject property. Observations of adjoining properties were made from the subject property and surrounding public thoroughfares and adjoining properties.

Site reconnaissance did not include invasive or physical inspections of observed releases, such as ground disturbance to determine the thickness of a spill, or opening and inspecting the contents of vaults, manholes, storage tanks, drums, and other containers suspected to contain hazardous substances or petroleum products. For large or complex properties, special methods of observation (for example, grid patterns or other systematic approaches) may have been developed by the environmental professional in order to satisfy the objective of the assessment in a timely and cost-effective manner.

For this assessment, there was no special methodology used to inspect the subject property.

### **3.2 LIMITING CONDITIONS ENCOUNTERED DURING SITE VISIT**

General limitations and basis of review, including limitations imposed by physical obstructions such as adjacent buildings, bodies of water, asphalt, or other paved areas, and

### 3.3 SUBJECT PROPERTY OBSERVATIONS

**SUBJECT PROPERTY LAND USES**

Were any of the following conditions observed or suspected on the subject property?
Condition
<b>Structures &amp; Improvements:</b> None observed
<b>Onsite Roads and Parking:</b> Cleared dirt trails were observed in the central portion of the subject property.
<b>Adjoining Roads:</b> Highway 121 to east and Northeast 107 <sup>th</sup> Terrace to north
<b>Potable Water Supply/Source:</b> None observed
<b>Sewage Disposal System:</b> None observed
<b>Hazardous Substance Usage:</b> None observed
<b>Petroleum Product Usage:</b> None observed
<b>Storage Tanks:</b> None observed
<b>Strong Odors &amp; Sources:</b> None observed
<b>Standing Surface Water, Pools, or Sumps Containing Liquids:</b> None observed
<b>Drums, Totes, &amp; Intermediate Bulk Containers:</b> None observed
<b>Hazardous Substance and Petroleum Product Containers not Connected with Identified Uses:</b> None observed
<b>Unidentified Substance Containers:</b> None observed
<b>PCB-containing Items:</b> None observed
<b>Heating/Cooling System:</b> None observed
<b>Stains or Corrosion on Floors, Walls, or Ceilings:</b> None observed
<b>Drains, Sumps, &amp; Oil/Water Separators:</b> None observed
<b>Pits, Ponds, &amp; Lagoons:</b> None observed
<b>Stained Soil or Pavement:</b> None observed
<b>Stressed Vegetation:</b> None observed
<b>Solid Waste Disposal:</b> None observed
<b>Waste Water:</b> None observed
<b>Wells:</b> None observed

### 3.4 ADJOINING PROPERTY OBSERVATIONS

ADJOINING LAND USES	
<b>North-northwest</b>	Vacant agricultural land
<b>North</b>	Residential
<b>Northeast</b>	Union Power lawn mower store
<b>East</b>	Residential and vacant wooded land
<b>South</b>	Wooded vacant land (Tomahawk Parcels 1 and 2)
<b>West</b>	Residential

<b>Were any of the following conditions observed or suspected on an adjoining property?</b>
<b>Condition</b>
<b>Waste Water:</b> None observed
<b>Pits, Ponds, &amp; Lagoons:</b> None observed
<b>Storage Tanks:</b> None observed
<b>Drums, Totes, &amp; Other Bulk Containers:</b> None observed
<b>Abandoned Containers:</b> None observed
<b>Unidentified Substance Containers:</b> None observed
<b>PCB-containing Items:</b> None observed
<b>Strong Odors &amp; Sources:</b> None observed
<b>Stressed Vegetation:</b> None observed
<b>Stained Soil or Pavement:</b> None observed
<b>Solid Waste Disposal:</b> None observed
<b>Wells:</b> None observed

### 3.5 SURROUNDING AREA OBSERVATIONS

<b>SURROUNDING AREA LAND USES</b>
<p>The surrounding area includes a mix of residential and commercial use.</p> <p>North and east of the subject property includes residential and wooded vacant land.</p> <p>South of the subject property includes Union County School District Bus Garage, wooded vacant land, Pritchett Trucking and Fueling Facility, Exxon Petroleum Station (Fast Track Foods #214), CVS Pharmacy, and Lake Butler Hospital.</p> <p>West of the subject property is mostly used for residential area and lite commercial business.</p>

## 4.0 RECORDS REVIEW

### 4.1 PHYSICAL SETTING SOURCES

#### 4.1.1 Mandatory Standard Physical Setting Resources

PPM reviewed the most recent USGS 7.5 Minute Topographic Map dated 2021 for the Lake Butler Quadrangle in which the subject property is located. The map is used as the base map for **Figure 1, Site Location Map**, provided in **Appendix A**. According to this map, the subject property has an elevation of approximately 130 feet above mean sea level (AMSL). The area topography slopes to the southeast with an approximate gradient of 0.006 feet/feet. Notable geographical features in the surrounding area include: Richard Creek located approximately 2,700 feet south-southeast of the subject property and Butler

Lake located approximately 1,870 feet northwest of the subject property. Based on the relative elevation between the subject property at 130 feet AMSL and the nearest perennial body of surface water at 120 feet AMSL, the depth to groundwater beneath the subject property is estimated to be 10 feet below ground surface (BGS). Some portions of the property were observed to be marshy that indicates a higher water table.

PPM also reviewed area-specific physical setting information that was obtained pursuant to agency file review for the Fast Track Foods #214 facility located 1,100 feet south-southeast from the subject property. Site investigations at this facility provided that the groundwater flow direction at this facility was toward the south. The depth to groundwater was 3 to 12 feet BGS; subsurface lithology consisted of sand to clay.

#### **4.1.2 Discretionary and Non-Standard Physical Setting Resources**

In the development of areas of concern (AOC) search distances for vapor encroachment screening per ASTM E 2600, Paper 2011-A-301-AWMA, *Methodology for Identifying the Area of Concern Around a Property Potentially Impacted by Vapor Migration for nearby Contaminated Sources*, by Anthony J. Buonicore, cited several research papers that established the 90<sup>th</sup> percentile dissolved-phase plume lengths for volatile petroleum and non-petroleum releases to be less than approximately 390 feet and 1,590 feet, respectively. Based on their cited experience, the AOCs for vapor migration potential were expanded to 528 feet for petroleum and 1,760 feet for non-petroleum VOCs for releases from up-gradient sources. These distances were regarded as conservative or based on relatively favorable conditions for both groundwater migration in the saturated zone and vapor migration in the vadose or unsaturated zone.

For cross-gradient sources where groundwater migration to the subject property is not considered likely, the AOCs for vapor migration were reduced to 95 feet for dissolved-phase petroleum, 165 feet for free product or light non-aqueous phase liquid (LNAPL) petroleum, and 365 feet for non-petroleum. The corresponding logic was that cross-gradient groundwater migration potential to the subject property is less than that of vapor migration.

For down-gradient sources where groundwater migration to the subject property is not considered likely, the AOCs for vapor migration were reduced to 30 feet for dissolved-phase petroleum, 100 feet for LNAPL petroleum, and 100 feet for non-petroleum.

The corresponding logic with each of these AOC gradient scenarios for VOC releases is that: (1) the potential distance for groundwater migration is less than the potential distance of groundwater plus vapor migration; (2) vapor can migrate independent of its groundwater source; (3) a REC can exist for vapor migration only; (4) a groundwater REC is also a vapor REC; and therefore (5) the vapor migration AOCs can also be used to conservatively evaluate groundwater migration.

The use of these AOCs to evaluate non-volatile COCs would be unreasonably excessive in that they: (1) do not produce vapors and (2) are typically considerably less soluble therefore are less mobile in groundwater. Instead, non-volatile COC releases will generally be evaluated as a subject or adjoining property issue.

To be conservative with petroleum releases using this initial screening, PPM utilizes the AOCs for petroleum releases with free product. With the exceptions listed below, all known or suspected releases beyond the AOC distances for vapor migration will not be considered RECs in connection with the subject property. All known or suspected releases within the AOC distances will be further evaluated either through document review, interviews, or further evaluation of the physical setting. For example, the presence of a hydraulic barrier such as a creek will also serve as a barrier to vapor migration. If definitive information cannot be found that can be used to eliminate a known or suspected release as a REC, then its presence within a relevant AOC will be considered a REC due to vapor migration at a minimum.

The exceptions are: (1) Federal National Priority List (NPL) and Resource Conservation and Recovery Act (RCRA) transport, storage, and disposal (TSD) facilities, which require additional record review per ASTM E 1527-21 Sections 8.2.2 and 8.2.3; and (2) PPM’s personal or specialized knowledge of releases in the area that have the potential to migrate further than these distances; (3) personal or specialized knowledge of releases or vapors reported by the subject property owner, manager, or occupants.

#### 4.1.3 AOC Site Conceptual Model

Based on the Physical Setting review, the known/inferred groundwater flow direction in the study area is toward the south; therefore, the AOCs for this assessment are as follows:

Contaminant Type	Gradient, Direction, Distance (feet)		
	Up-gradient (North)	Cross-gradient (East and West)	Down-Gradient (South)
Non-Petroleum VOC	1,760	365	100
Petroleum LNAPL	528	165	100

There were no modifications made to the AOC distances for this investigation.

## 4.2 REGULATORY RECORD REVIEW

PPM retained the services of ERIS, a third-party database provider, to provide information available from state, local tribal, and federal databases regarding reported environmental activities and releases in the vicinity of the subject property. This information, along with other government record sources obtained during the assessment, were reviewed to help determine the likelihood of hazardous substances or petroleum products impacting the subject property.

### 4.2.1 Standard Environmental Record Sources

As allowed by Section 8.1.2.1 of the Standard Practice, the approximate minimum search distance (AMSD) for standard environmental record sources can be adjusted at the discretion of the environmental professional in consideration of such factors as: (1) the density of the setting in which the subject property is located; (2) the distance that the hazardous substances or petroleum products are likely to migrate subject to local geologic or hydrogeological conditions; (3) the property type; (4) existing or past uses of surrounding properties; and (5) other reasonable factors. Per ASTM, the only AMSDs that cannot be adjusted downward are for Federal National Priorities List (NPL) and Federal Resource Conservation and Recovery Act (RCRA) Transport, Storage and Disposal (TSD) records. If an AMSD was adjusted, the adjusted AMSD will be the AMSD used in the confirmed column.

For the subject property, there was no adjustment to the standard AMSDs.

The third-party database vendor provided the following standard environmental record sources:

<b>SUMMARY OF THIRD-PARTY DATABASE REVIEW</b>					
<b>Type of Site</b> <small>(Abbreviations used in subsequent tables are in parentheses)</small>		<b>Search Distance</b>		<b>Number Identified</b>	
		<b>Standard AMSD</b>	<b>Adjusted AMSD</b>	<b>Potential within AMSD</b>	<b>Confirmed within AMSD</b>
<b>Federal Lists</b>	<b>NPL or Superfund (NPL)</b>	<b>1.0 mile</b>		0	0
	<b>Delisted NPL sites (DNPL)</b>	<b>0.5 Mile</b>	<b>N/A</b>	0	0
	<b>CERCLA Removals and Orders (RAO)</b>	<b>0.5 Mile</b>	<b>N/A</b>	0	0
	<b>CERCLIS with NFRAP (NFRAP)</b>	<b>0.5 Mile</b>	<b>N/A</b>	0	0
	<b>RCRA undergoing Corrective Action (RCA)</b>	<b>1.0 Mile</b>	<b>N/A</b>	0	0
	<b>RCRA Transport, Storage, Disposal Facilities (TSD)</b>	<b>0.5 Mile</b>		0	0
	<b>RCRA Generator (GEN)</b>	<b>Subject and Adjoining</b>		0	0
	<b>Institutional/Engineering Control (IC/EC)</b>	<b>Subject Property</b>		0	0
	<b>ERNS</b>	<b>Subject Property</b>		0	0

<b>State/Tribal Lists:</b>	<b>Superfund Equivalent (SNPL)</b>	<b>1.0 Mile</b>	<b>N/A</b>	0	0
	<b>Hazardous Waste Facilities (HWF)</b>	<b>0.5 Mile</b>	<b>N/A</b>	0	0
	<b>Landfill/Solid Waste Disposal (SWD)</b>	<b>0.5 Mile</b>	<b>N/A</b>	1	1
	<b>Leaking underground storage tank (LUST)</b>	<b>0.5 Mile</b>	<b>N/A</b>	5	5
	<b>Registered Storage Tank (RUST/RAST)</b>	<b>Subject and Adjoining</b>		0	0
	<b>Institutional/Engineering Control (IC/EC)</b>	<b>Subject Property</b>		0	0
	<b>Voluntary Cleanup Sites (VCP)</b>	<b>0.5 Mile</b>	<b>N/A</b>	0	0
	<b>Brownfields Sites (BF)</b>	<b>0.5 Mile</b>	<b>N/A</b>	0	0
<b>Database Provider:</b>	ERIS				
<b>Attachments:</b>	Regulatory Record documents are provided in <b>Appendix D, Regulatory Research Documentation</b> .				

#### 4.2.2 Preliminary Screening of Standard Environmental Record Sources

The first stage of evaluating Standard Sources, will consider critical and non-critical factors stated or implied by the Standard Practice. Critical factors are conditions that will require further investigation in order to determine that the condition represents a REC in connection with the subject property. Critical factors include (1) conditions existing on the subject property or on an adjoining property; (2) a Standard Source listing as a Federal NPL or Federal RCRA TSD facility; and (3) a Standard Source listing being located within a relevant AOC Critical Distance (see **Section 4.1.3, AOC Site Conceptual Model**).

Conditions existing on the subject property or on an adjoining property, Federal NPL facilities, and Federal RCRA TSD facilities will automatically proceed to further investigation by record review (**Section 4.2.3, Additional Regulatory File Review**), interviews, or observation.

Other Standard Source Listings will be further screened in this section based on the nature of the chemicals of concern (COC), which are either non-petroleum volatiles, petroleum (assumed to be free product), or non-volatiles [such as metals, polynuclear aromatic hydrocarbons (PAH), and other semi-volatile organic compounds]; known or inferred groundwater gradient orientation relative to the subject property (up, cross, or down); and distance from the subject property in feet. If the nature of the released COC is unknown at this stage, the preliminary screening will assume the COCs are worst-case non-petroleum volatiles. Unless the database provider indicates otherwise, it is assumed a release from a commercial LUST is free product petroleum. Standard Source listings located outside an AOC Critical Distance are concluded to not represent RECs in connection with the subject property; therefore, are eliminated from further discussion in this report. Standard Source listings located inside an AOC Critical Distance will proceed to **Section 4.2.3, Additional Regulatory File Review**.

<b>PRELIMINARY SCREENING OF STANDARD REGULATORY DATABASE LISTINGS</b>							
Facility Name	AOC Parameters						Eliminate or Proceed?
	Site Type	COC	Gradient	Distance (feet)		Inside/ Outside	
				Actual	Critical		
Fast Track Foods #214	LUST	Petroleum	Down	1,091	100	Outside	Eliminate
Kwik Stop Karen's	LUST	Petroleum	Cross	1,377	165	Outside	Eliminate
Doyle Varnes Insurance Agency	LUST	Petroleum	Cross	1,244	165	Outside	Eliminate
Union County School BD Bus Garage	LUST	Petroleum	Down	1,481	100	Outside	Eliminate
Pritchett Trucking	SWF/LF	Non-petroleum	Down	2,095	100	Outside	Eliminate
Pritchett Trucking	LUST	Petroleum	Down	2,095	100	Outside	Eliminate

All Standard Source listed sites were eliminated by the preliminary screening process.

### 4.2.3 Additional Regulatory Record Review

There were no additional regulatory records reviewed during this assessment.

### 4.3 OTHER ENVIRONMENTAL RECORDS

There were no other environmental records files reviewed during this assessment.

### 4.4 HISTORICAL RECORDS REVIEW

#### 4.4.1 Historical Records Inventory

Historical records with information sources reviewed are summarized in the following table:

Year(s)	Record	Source	Year(s)	Record	Source
1938	Agricultural Stabilization & Conservation Service	Aerial	2006	USDA	Aerial
1949	Agricultural Stabilization & Conservation Service	Aerial	2007	USDA	Aerial
1951	Army Mapping Service	Aerial	2010	USDA	Aerial

Year(s)	Record	Source	Year(s)	Record	Source
1958	Agricultural Stabilization & Conservation Service	Aerial	2012	Digital Business Directory	CD
1964	USGS	Aerial	2013	USDA	Aerial
1971	FDOT	Aerial	2015	USDA	Aerial
1978	FDOT	Aerial	2016	Digital Business Directory	CD
1981	FDOT	Aerial	2017	USDA	Aerial
1987	FDOT	Aerial	2019	MAXAR Tech.	Aerial
1995	USGS	Aerial	2020	Digital Business Directory	CD
1998	Digital Business Directory	CD	2021	USDA	Aerial
1999	USGS	Aerial	2022	Digital Business Directory	CD
2003	Digital Business Directory	CD			
2005	USDA	Aerial			
<b>What was the first year of subject property use?</b>			Vacant with roadways running through the subject property.		
<b>Was subject property history determined back to first use or 1940 whichever is earliest?</b>				Yes	
<b>Were all record intervals after first use 5 years or less?</b>				No	
<b>See Section 6.0, Findings and Opinions for further discussion of data failure.</b>					
Sources may be Fire Insurance Maps (FIRE) such as Sanborn, USGS Topographic Maps (TOPO), Aerial Photographs (AERIAL), City Directories (CD), Building Department Records (BLDG), Property Tax Files (TAX), Zoning/Land Use Records (ZONE), Title Records (TITLE), or Interviews with Owners and Others (INTERVIEW). Copies of Historical Records Documentation is provided in <b>Appendix E, Historical Records Documentation</b> .					

#### 4.4.2 Subject Property Historical Summary

Range	Subject Property Conditions
1938-1981	The earliest historical record for the subject property includes an aerial photograph from 1938. The subject property is vacant with tree coverage confined to the central portion of the subject property. The aerial photograph remains similar with the exception of tree coverage increasing to cover all of the subject property by 1981.
1981-2005	Sometime between 1981 and 1987 a dirt trail was created along the central and northern portion of the subject property. The areas surrounding the trail are heavily wooded. The trail ends at the northern property line joining Northeast 107 <sup>th</sup> Terrace.
2005-Present	The 2005 aerial photograph shows traces of the dirt trails on the subject property but beginning to be over grown and less maintained. By 2019, the dirt trail leading to Northeast 107 <sup>th</sup> Terrace is completely overgrown and the subject property is similar to the present-day configuration.

### 4.4.3 Adjoining Property Historical Summary

The first historical record for adjoining properties includes an aerial photograph from 1938. All adjoining properties consist of cleared or wooded vacant land. The first development of adjoining properties is seen on the 1971 aerial photograph that shows some residential homes adjoining to the west. A residential house adjoining to the east is also visible in the 1971 aerial photograph. Aerial photographs remain similar from 1971 until 1987 when more residential homes are constructed adjoining to the west and some of the vacant land adjoining to the north has been tilled for possible agricultural use. Between 1995 and 1999 the land adjoining to the north has reverted back to wooded vacant land and some residential properties were constructed. The most recent development of an adjoining property was between 1999 and 2005 according to historical aerial photograph. The development includes a commercial building adjoining to the northeast that is presently a lawn mower store. By 2013 the vacant property adjoining to the north has been cleared and tilled by 2017. By 2017, the adjoining property configuration is similar to present-day.

The first available city directory listing in 2008 confirms the commercial property adjoining to the northeast (10736 Northeast State Road 121) to be Union Power Equipment which still operates presently. Union Power Equipment is listed as a lawn mower equipment store. All city directory listings from 2008 until the latest listing in 2022 are listed as residential properties along with Union Power Equipment.

Year	Adjoining Property Conditions
1938	North – Vacant East – Vacant South – Vacant West – Vacant
1958	North – Vacant East – Vacant South – Vacant West – Vacant
1971	North – Vacant East – Vacant and residential South – Vacant West – Vacant and residential
1981	North – Vacant East – Vacant and residential South – Vacant West – Vacant and residential
1999	North – Vacant and residential East – Vacant and residential South – Vacant West – Vacant and residential

Year	Adjoining Property Conditions (Continued)
2010	North – Vacant East – Vacant and residential South – Vacant West – Vacant, residential and commercial building
2022	North – Vacant East – Vacant and residential South – Vacant West – Vacant, residential and commercial building

#### 4.4.4 Surrounding Property Historical Summary

The surrounding properties have historically consisted of vacant and residential properties to the north and east of the subject property. The surrounding area to the south has historically been vacant or commercial properties. The commercial properties include Union County School Bus District Garage, Pritchett Trucking, and Exxon Mobile gas station (Formally Fast Track Foods #214). West of the subject property was first developed for commercial and residential land in the early 1970s according to aerial photographs. The commercial properties include restaurants and a medical supply store.

## 5.0 INTERVIEWS

PPM conducted interviews when possible with individuals who may have knowledge of the subject property and surrounding area. The objective of interviews is to obtain information from persons likely to have actual knowledge of current and past uses or conditions of the subject property, adjoining properties, and surrounding area that may indicate the likelihood of recognized environmental conditions in connection with the subject property. The focus and quality of information is highly variable with each type of contact and individual. The persons interviewed were asked to be as specific as reasonably feasible in answering questions. Interview information is provided below:

INTERVIEW WITH SUBJECT PROPERTY OWNER	
<b>Interviewer:</b>	Kevin Grosjean
<b>Date(s) Attempted:</b>	May 17, 2023
<b>Name of Contact:</b>	Billy Elixson
<b>Title/Affiliation:</b>	Owner
<b>Contact Information:</b>	386-496-3883

Mr. Elixson stated the following:

- As far as he knows, the subject property has always been woods
- Not personally aware of any spills on the subject or surrounding properties
- Only owned the property since September 2022
- The previous site owner told his realtor the site has never had any environmental issues
- West side of 121 had preliminary roads for a subdivision back in the 1980s, but it never ended up being developed.

<b>INTERVIEW WITH PRIMARY USER/CLIENT</b>	
<b>Interviewer:</b>	Kevin Grosjean
<b>Date(s) Attempted:</b>	May 12, 2023, May 17, 2023
<b>Name of Contact:</b>	Jimmy Williams
<b>Title/Affiliation:</b>	Union County / County Coordinator
<b>Contact Information:</b>	386-623-1316
<p>Mr. Williams stated the following:</p> <ul style="list-style-type: none"> <li>· Unaware of any past spills on the subject property or surrounding properties</li> <li>· To his knowledge, the subject property has always been woods</li> <li>· The property across from parcel 1 used to be a bar</li> <li>· Parcel 3 was platted to be a subdivision, but it was never recorded and it didn't ever get developed</li> </ul>	

<b>INTERVIEW WITH STATE/LOCAL AGENCY OFFICIAL</b>	
<b>Interviewer:</b>	Kevin Grosjean
<b>Date(s) Attempted:</b>	May 12, 2023
<b>Name of Contact:</b>	Union County Fire Department
<b>Title/Affiliation:</b>	N/A
<b>Contact Information:</b>	PPM requested a public records request for and incidents or hazardous spills at the subject property.
<ul style="list-style-type: none"> <li>· At the time of the completion of this report no response has been issued by the Union County Fire Department.</li> </ul>	

## 6.0 FINDINGS AND OPINIONS

This section identifies those features, activities, uses, and conditions that in the judgement of the environmental professional may indicate the presence or likely presence of hazardous substances or petroleum products at the subject property. This information includes a summary of relevant findings from all sources discussed previously (site reconnaissance, government records, physical setting sources, interviews, historical sources, etc.). The opinions provided below include PPM's rationale for concluding that a controlled recognized environmental condition (CREC) historical recognized environmental condition (HREC),

PPM commented how the missing information that  
ed our ability to provide an opinion as to whether the

ta gap, PPM also discussed whether  
additional information would likely assist PPM in determining whether a REC or CREC  
exists.

## **6.1 DATA GAPS**

Data gaps encountered by this investigation are as follows:

- Data failure identifying subject property use consistently at 5-year intervals.
- Due to physical constraints of dense vegetation, the site reconnaissance was unable to inspect the entire property.

Because PPM was able to make reasonable conclusions regarding RECs, PPM does not consider this data gap encountered to represent a significant data gap (SDG).

## **6.2 SUBJECT PROPERTY**

### **6.2.1 Historical Subject Property Uses**

The earliest historical record for the subject property includes an aerial photograph from 1938. The subject property is vacant with tree coverage confined to the central portion of the subject property. The aerial photograph remains similar with the exception of tree coverage increasing to cover all of the subject property by 1981. Sometime between 1981 and 1987 a dirt trail was created along the central and northern portion of the subject property. The areas surrounding the trail are heavily wooded. The trail ends at the northern property line joining Northeast 107th Terrace. The 2005 aerial photograph shows traces of the dirt trails on the subject property but beginning to be over grown and less maintained. During an interview with the current owner, it was stated that the subject property was planned to be a subdivision in the 1980s. Only preliminary dirt roads were cleared but the subdivision never became developed. The dirt trail was still present during the site visit.

Because the subject property has historically been vacant land with no hazardous or petroleum use, the historical use of the subject property is not considered to be a REC.

## **6.2.2 Current Subject Property Uses**

There is no current use for the subject property.

## **6.3 ADJOINING LAND USES**

### **6.3.1 Historical Uses**

The first historical record for adjoining properties includes an aerial photograph from 1938. All adjoining properties consist of cleared or wooded vacant land. The first development of adjoining properties is seen on the 1971 aerial photograph that shows some residential homes adjoining to the west. A residential house adjoining to the east is also visible in the 1971 aerial photograph. Aerial photographs remain similar from 1971 until 1987 when more residential homes are constructed adjoining to the west and some of the vacant land adjoining to the north has been tilled for possible agricultural use. Between 1995 and 1999 the land adjoining to the north has reverted back to wooded vacant land and some residential properties were constructed. The most recent development of an adjoining property was between 1999 and 2005 according to historical aerial photographs. The development includes a commercial building adjoining to the northeast that is presently a lawn mower store. By 2013 the vacant property adjoining to the north has been cleared and tilled by 2017. By 2017, the adjoining property configuration is similar to present-day.

The first available city directory listing in 2008 confirms the commercial property adjoining to the northeast (10736 Northeast State Road 121) to be Union Power Equipment which still operates presently. Union Power Equipment is listed as a lawn mower equipment store. All city directory listings from 2008 until the latest listing in 2022 are listed as residential properties along with Union Power Equipment.

Because the adjoining properties have been vacant, residential, and light commercial no threats of hazardous or petroleum releases to the subject property would be likely. The historical uses of adjoining properties are not be considered to be a REC in connection to the subject property.

### **6.3.2 Current Uses**

The adjoining properties to the north and east include vacant land, residential land, and a mowing equipment store. The southern adjoining properties consist of vacant wooded land. The properties adjoining to the west include a residential area and vacant land. The current adjoining property uses are similar to the historical uses and are not considered to be a REC in connection with the subject property.

## 6.4 CONCLUSIONS

PPM has performed a Phase I Environmental Site Assessment in conformance with the scope and limitations of ASTM Practice E1527-21 of the Tomahawk Parcel 3 located at the southwest corner of Highway 121 and Northeast 107th Terrace Lake Butler, Florida, the subject property. Any exceptions to, or deletions from, this practice are described in **Sections 2.5, User Specified Terms, Conditions, and Limitations** of this report.

This assessment has revealed no evidence of RECs, CRECs, and/or SDGs in connection with the subject property.

## 6.5 ADDITIONAL INVESTIGATION OPINION

In accordance with Practice E1527-21, PPM has provided an opinion regarding additional appropriate investigation, if any, in the circumstance when greater certainty is required regarding the identification of recognized environmental conditions. This opinion does not render the assessment incomplete and is not intended to constitute a recommendation for a Phase II ESA or other assessment activities. Recommendations are not required by this practice and will only be provided at the request of the user.

It is PPM's professional opinion that additional investigation is not warranted to detect the presence of hazardous substances or petroleum products beneath the subject property.

## 6.6 ENVIRONMENTAL PROFESSIONAL STATEMENT

I, Gregory Stover, declare that, to the best of my professional knowledge and belief, I meet the definition of Environmental Professional as defined in §312.10 of 40 CFR § 312. I have the specific qualifications based on education, training, and experience to assess a property of the nature, history, and setting of the subject property. I have developed and performed the all appropriate inquiries in conformance with the standards and practices set forth in 40 CFR Part 312. My signature is provided on the cover of this report. My environmental professional qualifications are provided in **Appendix G, Qualifications of Environmental Professionals** of this report.

## 7.0 NON-SCOPE SERVICES

PPM did not provide any additional services outside the scope of Practice E1527-21.

## 8.0 GLOSSARY OF KEY TERMS

The following is a list of key terms used in this report with definitions per Practice E1527-21:

legal or physical restrictions or limitations on the use of, or access to, a site or facility: (1) to reduce or eliminate potential exposure to hazardous substances or petroleum products in the soil, soil vapor, groundwater, and/or surface water on the property, or (2) to prevent activities that could interfere with the effective-ness of a response action, in order to ensure maintenance of a condition of no

institutional and/or engineering controls, are intended to pre-vent adverse impacts to individuals or populations that may be exposed to hazardous substances and petroleum products in the soil, soil vapor, groundwater, and/or surface water on a property.

any real property or proper-ties the border of which is contiguous or partially contiguous with that of the subject property, or that would be contiguous or partially contiguous with that of the subject property but for a street, road, or other public thoroughfare separating them.

a per requirements, such person made “all appropriate inquiries into the previous ownership and uses of the facility in accordance with generally accepted good commercial and customary standards and practices.” Knowledge of contamination resulting from all appropriate inquiries would not generally preclude this liability protection. A person must make all appropriate inquiries on or before the date of purchase.

a risk which can have a material environmental or environmentally-driven impact on the business associated with the current or planned use of commercial real estate, not necessarily related to those environmental issues required to be investigated in this practice.

a person may qualify for the contiguous property owner liability protection if, among other requirements, such person owns real property that is contiguous to, and that is or may be contaminated by hazardous substances from other real property that is not owned by that person. Furthermore, such person conducted all appropriate inquiries at the time of acquisition of the subject property and did not know or have reason to know that the subject property was or could be contaminated by a release or threatened release from the contiguous property. The all appropriate inquiries must not result in knowledge of contamination. If it does, then such person did “know” or “had reason to know” of contamination and would not be eligible for the contiguous property owner liability protection.

recognized environmental condition affecting the subject property that has been addressed to the satisfaction of the applicable regulatory authority or authorities with hazardous substances or petroleum products allowed to remain in place subject to implementation of required controls (for example, activity and use limitations or other property use limitations).

a failure to achieve the historical research objectives set by Practice E1527-21 even after reviewing the standard historical sources listed by Practice E1527-21 that are reasonably ascertainable and likely to be useful. Data failure is one type of data gap.

a lack of or inability to obtain information required by this practice despite good faith efforts by the environmental professional to gather such information. Data gaps may result from incompleteness in any of the activities required by this practice, including, but not limited to, site reconnaissance (for example, an inability to conduct the site visit), and interviews (for example, an inability to interview the key site manager, regulatory officials, etc.).

a condition related to a release that generally does not present a threat to human health or the environment and that generally would not be the subject of an enforcement action if brought to the attention of appropriate governmental agencies. A condition determined to be a de minimis condition is not a recognized environmental condition nor a controlled recognized environmental condition.

CERCLA 42 U.S.C. § 9601(8) defines “environment” to mean (A) the navigable waters, the waters of the contiguous zone, and the ocean waters of which the natural resources are under the exclusive management authority of the United States under the Magnuson-Stevens Fishery Conservation and Management Act [16 U.S.C. 1801 et seq.], and (B) any other surface water, ground water, drinking water supply, land surface or subsurface strata, or ambient air within the United States or under the jurisdiction of the United States.

a charge, security, or encumbrance upon title to a property to secure the payment of a cost, damage, debt, obligation, or duty arising out of response actions, cleanup, or other remediation of hazardous substances or petroleum products upon a property.

a person meeting the education, training, and experience requirements as set forth in 40 CFR §312.10(b).

a substance defined as a hazardous substance pursuant to CERCLA 42 U.S.C. §9601(14), as interpreted by EPA regulations and the courts. The term does not include petroleum, including crude oil or any fraction thereof which is not otherwise specifically listed or designated as a *hazardous substance*, and the term does not include natural gas, natural gas liquids, liquefied natural gas, or synthetic gas usable for fuel (or mixtures of natural gas and such synthetic gas).

: a previous release of hazardous substances or petroleum products affecting the subject property that has been addressed to the satisfaction of the applicable regulatory authority or authorities and meeting unrestricted use criteria established by the applicable regulatory authority or authorities without subjecting the subject property to any controls (for example, activity and use limitations or other property use limitations). A historical recognized environmental condition is not a recognized environmental condition.

One of the three Landowner Liability Protections (LLPs). A person may qualify as one of three types of innocent landowners: (i) a person who “did not know and had no reason to know” that contamination existed on the property at the time the purchaser acquired the property; (ii) a government entity which acquired the property by escheat, or through any other involuntary transfer or acquisition, or through the exercise of eminent domain authority by purchase or condemnation; and (iii) a person who “acquired the facility by inheritance or bequest.” To qualify for the innocent landowner defense, such person must have made all appropriate inquiries on or before the date of purchase. Furthermore, the all appropriate inquiries must not have resulted in knowledge of the contamination. If it does, then such person did “know” or “had reason to know” of contamination and would not be eligible for the innocent landowner defense.

the person identified by the owner or operator of a property as having good knowledge of the uses and physical characteristics of the property.

landowner liability protections under CERCLA; these protections include the bona fide prospective purchaser liability protection, contiguous property owner liability protection, and innocent landowner defense from CERCLA liability. See 42 U.S.C. §§9601(35)(A), 9601(40), 9607(b), 9607(q), 9607(r).

obvious threat which is likely to lead to a release and that, in the opinion of the environmental professional, would likely result in impact to public health or the environment. An example might include an aboveground storage tank system that contains a hazardous substance and which shows evidence of damage. The damage would represent a material threat if it is deemed serious enough that it may cause or contribute to tank integrity failure with a release of contents to the environment.

or the purposes of this practice, “migrate” and “migration” refers to the movement of hazardous substances or petroleum products in any form, including, for example, solid and liquid at the surface or subsurface, and vapor in the subsurface.

that which is plain or evident; a condition or fact that could not be ignored or overlooked by a reasonable observer.

**owner** generally, the fee owner of record of a property.

those substances included within the meaning of the petroleum exclusion to CERCLA, 42 U.S.C. §9601(14), as interpreted by the courts and EPA, that is: petroleum, including crude oil or any fraction thereof which is not otherwise specifically listed or designated as a hazardous substance under Subparagraphs (A) through (F) of 42 U.S.C. § 9601(14), natural gas, natural gas liquids, liquefied natural gas, and synthetic gas usable for fuel (or mixtures of natural gas and such synthetic gas). (The word fraction refers to certain distillates of crude oil, including gasoline, kerosine, diesel oil, jet fuels, and fuel oil, pursuant to Standard Definitions of Petroleum Statistics.)

information that is practically reviewable means that the information is provided by the source in a manner and in a form that, upon examination, yields information relevant to the subject property without the need for extraordinary analysis of irrelevant data. The form of the information shall be such that the user can review the records for a limited geographic area. Records that cannot be feasibly retrieved by reference to the location of the subject property or a geographic area in which the subject property is located are not generally practically reviewable. Most data-bases of public records are practically reviewable if they can be obtained from the source agency by the county, city, zip code, or other geographic

source agency only chronologically are not generally practically reviewable. Listings in publicly available records which do not have adequate address information to be located geographically are not generally considered practically reviewable. For large databases with numerous records (such as RCRA hazardous waste generators and registered under-ground storage tanks), the records are not practically reviewable unless they can be obtained from the source agency in the smaller geographic area of zip codes. Even when information is provided by zip code for some large databases, it is common for an unmanageable number of

the sites that are likely to be listed in any given zip code because that information would not be practically reviewable. In other words, when so much information is generated that it cannot be feasibly reviewed regarding its impact on the subject property, it is not practically reviewable.

real property  
the land.

information that is (1) publicly available, (2) obtainable from its source within reasonable time and cost constraints, and (3) practically reviewable.

1) the presence of hazardous substances or petroleum products in, on, or at the subject property due to a release to the environment;(2) the likely presence of hazardous substances or petroleum products in, on, or at the subject property due to a release or likely release to the environment; or (3) the presence of hazardous substances or petroleum products in, on, or at the subject property under conditions that pose a material threat of a future release to the environment..

a release of any hazardous substance or petroleum product shall have the same meaning as the definition of “release” in CERCLA 42 U.S.C. § 9601(22)). The first element for establishing CERCLA liability is that there must be a release or threatened release of hazardous substances from a facility or a vessel. A release or threatened release of a hazardous substance includes any “spilling, leaking, lift, pouring, emitting, emptying, discharging, injecting, escaping, leaching, dumping or disposing into the environment

(including the abandonment or discarding of barrels, containers and other closed receptacles containing any hazardous substance, or pollutant or contaminant.”

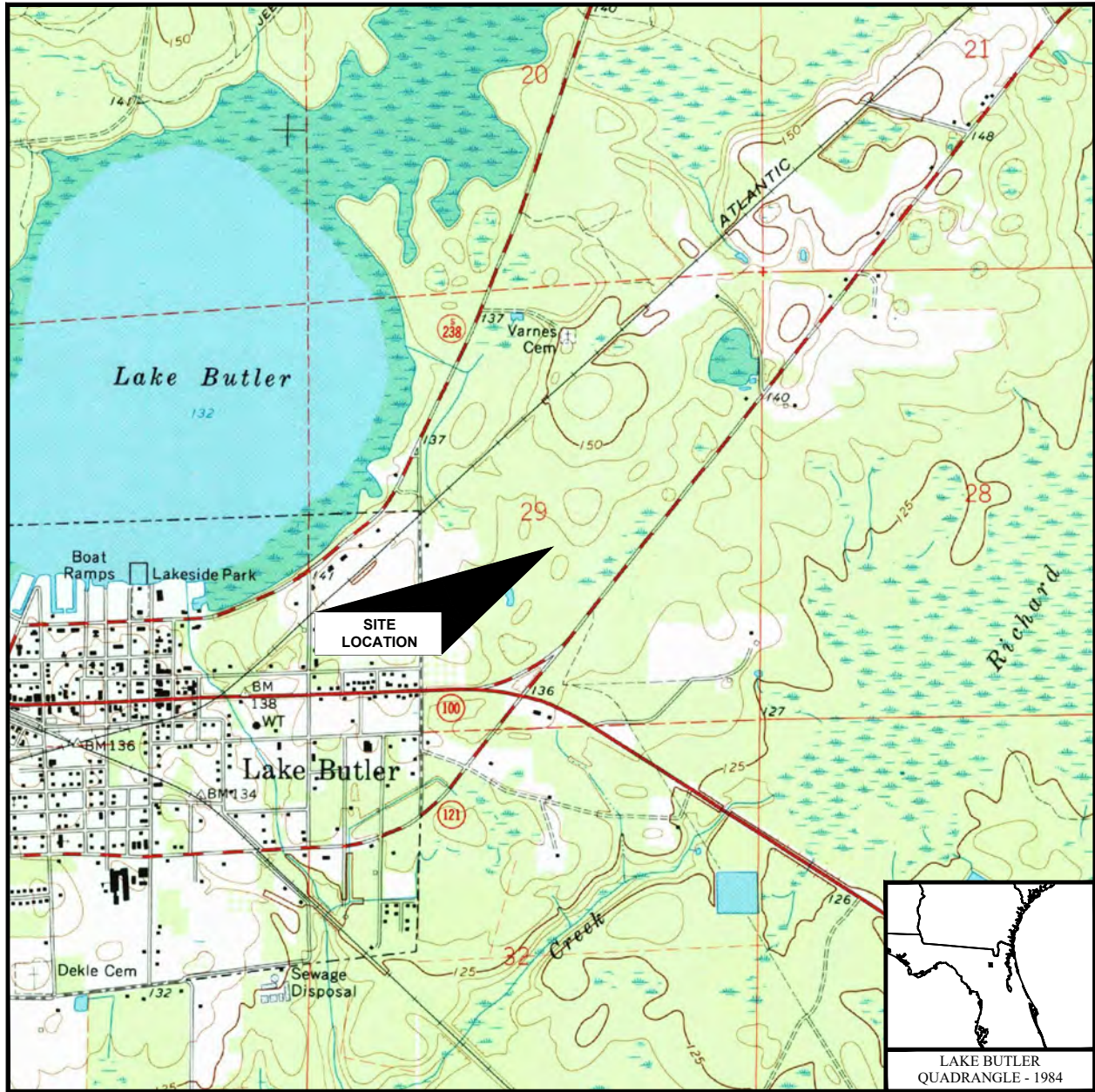
a data gap that affects the ability of the environmental professional to identify a recognized environmental condition.

the property that is the subject of the environmental site assessment described in this practice.

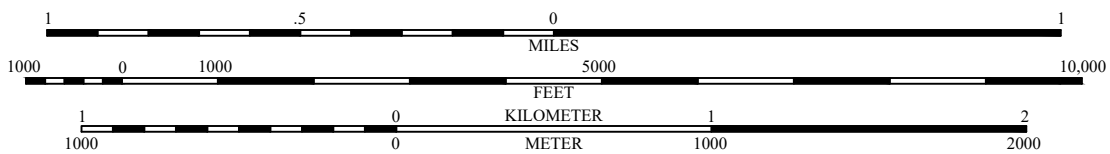
the party seeking to use Practice E1527 to complete an environmental site assessment of the subject property.


## **APPENDICES**

## **APPENDIX A – FIGURES**



SCALE: 1 : 24,000



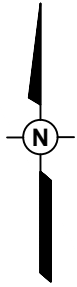
 <b>PPM CONSULTANTS, INC.</b> www.ppmco.com	
DRAWN BY: <b>JCP</b>	DRAWN DATE: <b>05/18/23</b>
PROJECT NUMBER: <b>20165101</b>	PHASE: <b>TASK 6</b>

UNION COUNTY, FLORIDA  
**TOMAHAWK PARCEL 3**  
 SOUTHWEST CORNER OF 121 AND NORTHEAST  
 107TH TERRACE  
 LAKE BUTLER, FLORIDA 32054

**SITE LOCATION MAP**

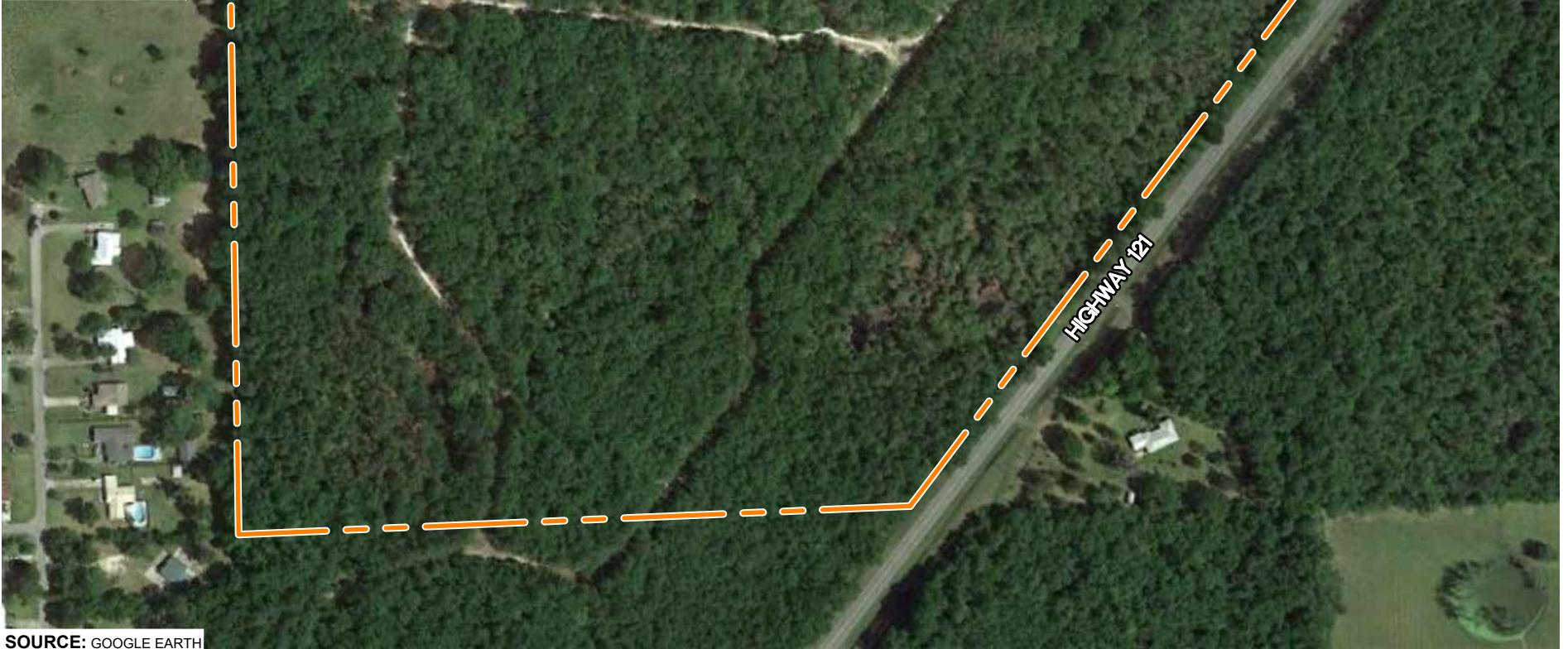
FIGURE NUMBER

**1**



0 100 200

SCALE: 1"=200'  
(Approximate)



SOURCE: GOOGLE EARTH



PPM CONSULTANTS, INC.  
www.ppmco.com

DRAWN BY:  
JCP

DRAWN DATE:  
05/18/23

PROJECT NUMBER:  
20165101

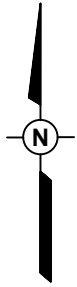
PHASE:  
TASK 6

UNION COUNTY, FLORIDA  
**TOMAHAWK PARCEL 3**  
SOUTHWEST CORNER OF 121 AND NORTHEAST 107TH TERRACE  
LAKE BUTLER, FLORIDA 32054

SITE MAP

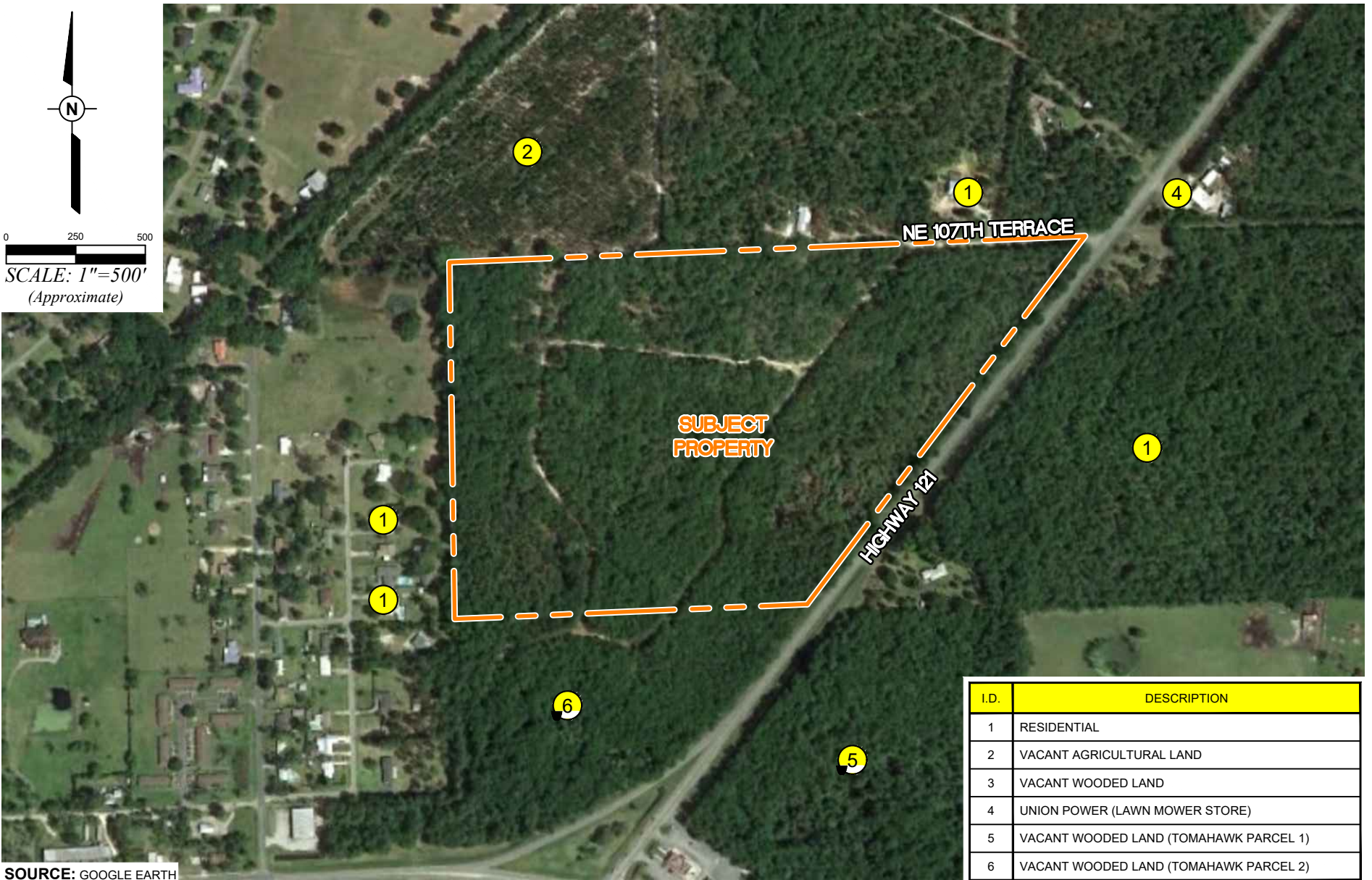
FIGURE  
NUMBER

2



0 250 500

SCALE: 1"=500'  
(Approximate)



SOURCE: GOOGLE EARTH

I.D.	DESCRIPTION
1	RESIDENTIAL
2	VACANT AGRICULTURAL LAND
3	VACANT WOODED LAND
4	UNION POWER (LAWN MOWER STORE)
5	VACANT WOODED LAND (TOMAHAWK PARCEL 1)
6	VACANT WOODED LAND (TOMAHAWK PARCEL 2)

**PPM** PPM CONSULTANTS, INC.  
www.ppmco.com

DRAWN BY: JCP	DRAWN DATE: 05/18/23
PROJECT NUMBER: 20165101	PHASE: TASK 6

UNION COUNTY, FLORIDA  
**TOMAHAWK PARCEL 3**  
SOUTHWEST CORNER OF 121 AND NORTHEAST 107TH TERRACE  
LAKE BUTLER, FLORIDA 32054

AREA MAP

FIGURE NUMBER

3

## **APPENDIX B – USER PROVIDED INFORMATION**

## USER QUESTIONNAIRE FORM

For your convenience, PPM has prepared this form to help you, the user of the Phase I ESA to easily provide "Client responsibility" and other pertinent information. Please complete the form at your discretion and return to PPM with the authorization to proceed for inclusion in the report.

Did your search of recorded land title records identify any environmental liens filed or recorded against the property under federal, tribal, state or local law?	Yes <input type="radio"/> No <input type="radio"/>
Did your search of recorded land title records identify any AULs, such as engineering controls, land use restrictions or institutional controls that are in place at the property and/or have been filed or recorded against the property under federal, tribal, state or local law?	Yes <input type="radio"/> No <input type="radio"/>
If you have not searched land title records, do you request PPM to provide this service to you for an additional fee?	Yes <input type="radio"/> No <input type="radio"/>
Do you have any specialized knowledge or experience related to the property or nearby properties? For example, are you involved in the same line of business as the current or former occupants of the property or an adjoining property so that you would have specialized knowledge of the chemicals and processes used by this type of business?	Yes <input type="radio"/> No <input type="radio"/>
Does the purchase price being paid for this property reasonably reflect the fair market value of the property?	Yes <input type="radio"/> No <input type="radio"/>
If you conclude that there is a difference, have you considered whether the lower purchase price is because contamination is known or believed to be present at the property?	Yes <input type="radio"/> No <input type="radio"/>
Are you aware of commonly known or reasonably ascertainable information about the property that would help the environmental professional to identify conditions indicative of releases or threatened releases? For example,	
(a.) Do you know the past uses of the property?	Yes <input type="radio"/> No <input type="radio"/>
(b.) Do you know of specific chemicals that are present or once were present at the property?	Yes <input type="radio"/> No <input type="radio"/>
(c.) Do you know of spills or other chemical releases that have taken place at the property?	Yes <input type="radio"/> No <input type="radio"/>
(d.) Do you know of any environmental cleanups that have taken place at the property?	Yes <input type="radio"/> No <input type="radio"/>
Based on your knowledge and experience related to the property are there any obvious indicators that point to the presence or likely presence of releases at the property?	Yes <input type="radio"/> No <input type="radio"/>
Can you provide any documentation relevant to the assessment such as previous Phase I or II ESAs, UST closure assessments, site investigations, or other records?	Yes <input type="radio"/> No <input type="radio"/>
Can you provide any site maps, legal descriptions, or other information that will clearly define the property boundaries?	Yes <input type="radio"/> No <input type="radio"/>

### This User Questionnaire was completed by:

<b>Name:</b>	<i>James Williams</i>		
<b>Title/Company:</b>			
<b>Phone Number:</b>		<b>Date:</b>	

**APPENDIX C – SITE PHOTOGRAPHS**



**APPENDIX D – REGULATORY RESEARCH DOCUMENTATION**



---

# DATABASE REPORT

**Project Property:** *Tomahawk Parcels 1, 2, and 3  
Tomahawk Parcels 1, 2, and 3  
Lake Butler FL*

**Project No:** *20165101.Task 4*

**Report Type:** *Database Report*

**Order No:** *23041100874*

**Requested by:** *PPM Consultants, Inc.*

**Date Completed:** *April 12, 2023*

**Environmental Risk Information Services**

*A division of Glacier Media Inc.*

1.866.517.5204 | [info@erisinfo.com](mailto:info@erisinfo.com) | [erisinfo.com](http://erisinfo.com)

# Table of Contents

Table of Contents.....	2
Executive Summary.....	3
Executive Summary: Report Summary.....	4
Executive Summary: Site Report Summary - Project Property.....	8
Executive Summary: Site Report Summary - Surrounding Properties.....	9
Executive Summary: Summary by Data Source.....	13
Map.....	20
Aerial.....	23
Topographic Map.....	24
Detail Report.....	25
Unplottable Summary.....	93
Unplottable Report.....	95
Appendix: Database Descriptions.....	107
Definitions.....	121

## **Notice: IMPORTANT LIMITATIONS and YOUR LIABILITY**

**Reliance on information in Report:** This report DOES NOT replace a full Phase I Environmental Site Assessment but is solely intended to be used as database review of environmental records.

**License for use of information in Report:** No page of this report can be used without this cover page, this notice and the project property identifier. The information in Report(s) may not be modified or re-sold.

**Your Liability for misuse:** Using this Service and/or its reports in a manner contrary to this Notice or your agreement will be in breach of copyright and contract and ERIS may obtain damages for such mis-use, including damages caused to third parties, and gives ERIS the right to terminate your account, rescind your license to any previous reports and to bar you from future use of the Service.

**No warranty of Accuracy or Liability for ERIS:** The information contained in this report has been produced by ERIS Information Inc. ("ERIS") using various sources of information, including information provided by Federal and State government departments. The report applies only to the address and up to the date specified on the cover of this report, and any alterations or deviation from this description will require a new report. This report and the data contained herein does not purport to be and does not constitute a guarantee of the accuracy of the information contained herein and does not constitute a legal opinion nor medical advice. Although ERIS has endeavored to present you with information that is accurate, ERIS disclaims, any and all liability for any errors, omissions, or inaccuracies in such information and data, whether attributable to inadvertence, negligence or otherwise, and for any consequences arising therefrom. Liability on the part of ERIS is limited to the monetary value paid for this report.

**Trademark and Copyright:** You may not use the ERIS trademarks or attribute any work to ERIS other than as outlined above. This Service and Report (s) are protected by copyright owned by ERIS Information Inc. Copyright in data used in the Service or Report(s) (the "Data") is owned by ERIS or its licensors. The Service, Report(s) and Data may not be copied or reproduced in whole or in any substantial part without prior written consent of ERIS.

# Executive Summary

## Property Information:

**Project Property:** *Tomahawk Parcels 1, 2, and 3  
Tomahawk Parcels 1, 2, and 3 Lake Butler FL*

**Project No:** *20165101.Task 4*

### **Coordinates:**

**Latitude:** *30.02642291*  
**Longitude:** *-82.3226375*  
**UTM Northing:** *3,322,449.93*  
**UTM Easting:** *372,462.78*  
**UTM Zone:** *UTM Zone 17R*

**Elevation:** *138 FT*

## Order Information:

**Order No:** *23041100874*  
**Date Requested:** *April 11, 2023*  
**Requested by:** *PPM Consultants, Inc.*  
**Report Type:** *Database Report*

## Historicals/Products:

**Aerial Photographs** *Historical Aerials (with Project Boundaries)*  
**Chain of Title & Lien Searches** *ASTM E1527-21 Compliant Environmental Lien Search (back to 1980)*  
**City Directory Search** *CD - 2 Street Search*  
**ERIS Xplorer** [ERIS Xplorer](#)  
**Excel Add-On** *Excel Add-On*  
**Fire Insurance Maps** *US Fire Insurance Maps*  
**Physical Setting Report (PSR)** *Physical Setting Report (PSR)*  
**Topographic Map** *Topographic Maps*

# Executive Summary: Report Summary

Database	Searched	Search Radius	Project Property	Within 0.12mi	0.125mi to 0.25mi	0.25mi to 0.50mi	0.50mi to 1.00mi	Total
<b><u>Standard Environmental Records</u></b>								
<b>Federal</b>								
DOE FUSRAP	Y	1	0	0	0	0	0	0
NPL	Y	1	0	0	0	0	0	0
PROPOSED NPL	Y	1	0	0	0	0	0	0
DELETED NPL	Y	0.5	0	0	0	0	-	0
SEMS	Y	0.5	0	0	0	0	-	0
ODI	Y	0.5	0	0	0	0	-	0
SEMS ARCHIVE	Y	0.5	0	0	0	0	-	0
CERCLIS	Y	0.5	0	0	0	0	-	0
IODI	Y	0.5	0	0	0	0	-	0
CERCLIS NFRAP	Y	0.5	0	0	0	0	-	0
CERCLIS LIENS	Y	PO	0	-	-	-	-	0
RCRA CORRACTS	Y	1	0	0	0	0	0	0
RCRA TSD	Y	0.5	0	0	0	0	-	0
RCRA LQG	Y	0.25	0	0	0	-	-	0
RCRA SQG	Y	0.25	0	0	1	-	-	1
RCRA VSQG	Y	0.25	0	2	0	-	-	2
RCRA NON GEN	Y	0.25	0	0	2	-	-	2
RCRA CONTROLS	Y	0.5	0	0	0	0	-	0
FED ENG	Y	0.5	0	0	0	0	-	0
FED INST	Y	0.5	0	0	0	0	-	0
LUCIS	Y	0.5	0	0	0	0	-	0
NPL IC	Y	0.5	0	0	0	0	-	0
ERNS 1982 TO 1986	Y	PO	0	-	-	-	-	0
ERNS 1987 TO 1989	Y	PO	0	-	-	-	-	0
ERNS	Y	PO	0	-	-	-	-	0
FED BROWNFIELDS	Y	0.5	0	0	0	0	-	0
FEMA UST	Y	0.25	0	0	0	-	-	0

Database	Searched	Search Radius	Project Property	Within 0.12mi	0.125mi to 0.25mi	0.25mi to 0.50mi	0.50mi to 1.00mi	Total
FRP	Y	0.25	0	0	0	-	-	0
DELISTED FRP	Y	0.25	0	0	0	-	-	0
HIST GAS STATIONS	Y	0.25	0	0	0	-	-	0
REFN	Y	0.25	0	0	0	-	-	0
BULK TERMINAL	Y	0.25	0	0	0	-	-	0
SEMS LIEN	Y	PO	0	-	-	-	-	0
SUPERFUND ROD	Y	1	0	0	0	0	0	0
<b>State</b>								
SHWS	Y	1	0	0	0	0	1	1
DELISTED SHWS	Y	1	0	0	0	0	0	0
ERIC	Y	1	0	0	0	0	1	1
CLEANUP DEP	Y	1	0	0	0	0	0	0
WCRPS	Y	1	0	0	0	0	0	0
DELISTED WCP	Y	1	0	0	0	0	0	0
SWF/LF	Y	0.5	0	0	1	0	-	1
LST	Y	0.5	0	3	2	0	-	5
DELISTED LST	Y	0.5	0	0	0	0	-	0
UST	Y	0.25	0	5	1	-	-	6
AST	Y	0.25	0	2	1	-	-	3
TANK	Y	0.25	0	0	0	-	-	0
DEL UST AST TANK	Y	0.25	0	0	0	-	-	0
DEL STORAGE TANK	Y	0.25	0	0	1	-	-	1
FF TANKS	Y	0.25	0	0	0	-	-	0
STCS	Y	0.5	0	5	2	1	-	8
INST	Y	0.5	0	0	0	0	-	0
ENG	Y	0.5	0	0	0	0	-	0
VCP	Y	0.5	0	0	0	0	-	0
BROWNFIELDS	Y	0.5	0	0	0	0	-	0
BROWNFIELD AREA	Y	0.5	0	0	0	0	-	0
HAZ WASTE FAC	Y	0.5	0	0	0	0	-	0
<b>Tribal</b>								
INDIAN LUST	Y	0.5	0	0	0	0	-	0
INDIAN UST	Y	0.25	0	0	0	-	-	0
DELISTED INDIAN LST	Y	0.5	0	0	0	0	-	0

Database	Searched	Search Radius	Project Property	Within 0.12mi	0.125mi to 0.25mi	0.25mi to 0.50mi	0.50mi to 1.00mi	Total
DELISTED INDIAN UST	Y	0.25	0	0	0	-	-	0

**County**

**No County databases were selected to be included in the search.**

**Additional Environmental Records**

**Federal**

FINDS/FRS	Y	PO	0	-	-	-	-	0
TRIS	Y	PO	0	-	-	-	-	0
PFAS NPL	Y	0.5	0	0	0	0	-	0
PFAS FED SITES	Y	0.5	0	0	0	0	-	0
PFAS SSEHRI	Y	0.5	0	0	0	0	-	0
ERNS PFAS	Y	0.5	0	0	0	0	-	0
PFAS NPDES	Y	0.5	0	0	0	0	-	0
PFAS TRI	Y	0.5	0	0	0	0	-	0
PFAS WATER	Y	0.5	0	0	0	0	-	0
PFAS TSCA	Y	0.5	0	0	0	0	-	0
HMIRS	Y	0.125	0	0	-	-	-	0
NCDL	Y	0.125	0	0	-	-	-	0
TSCA	Y	0.125	0	0	-	-	-	0
HIST TSCA	Y	0.125	0	0	-	-	-	0
FTTS ADMIN	Y	PO	0	-	-	-	-	0
FTTS INSP	Y	PO	0	-	-	-	-	0
PRP	Y	PO	0	-	-	-	-	0
SCRD DRYCLEANER	Y	0.5	0	0	0	0	-	0
ICIS	Y	PO	0	-	-	-	-	0
FED DRYCLEANERS	Y	0.25	0	0	0	-	-	0
DELISTED FED DRY	Y	0.25	0	0	0	-	-	0
FUDS	Y	1	0	0	0	0	0	0
FORMER NIKE	Y	1	0	0	0	0	0	0
PIPELINE INCIDENT	Y	PO	0	-	-	-	-	0
MLTS	Y	PO	0	-	-	-	-	0
HIST MLTS	Y	PO	0	-	-	-	-	0
MINES	Y	0.25	0	0	0	-	-	0
SMCRA	Y	1	0	0	0	0	0	0
MRDS	Y	1	0	0	0	0	0	0
LM SITES	Y	1	0	0	0	0	0	0
ALT FUELS	Y	0.25	0	0	0	-	-	0

Database	Searched	Search Radius	Project Property	Within 0.12mi	0.125mi to 0.25mi	0.25mi to 0.50mi	0.50mi to 1.00mi	Total
CONSENT DECREES	Y	0.25	0	0	0	-	-	0
AFS	Y	PO	0	-	-	-	-	0
SSTS	Y	0.25	0	0	0	-	-	0
PCBT	Y	0.5	0	0	0	0	-	0
PCB	Y	0.5	0	0	1	0	-	1

**State**

PRIORITYCLEAN	Y	0.5	0	0	0	0	-	0
DRYCLEANERS	Y	0.25	0	0	0	-	-	0
DELISTED DRYCLEANERS	Y	0.25	0	0	0	-	-	0
HISTORICAL DRYC	Y	0.25	0	0	0	-	-	0
SPILLS	Y	0.125	0	3	-	-	-	3
DWM CONTAM	Y	0.5	0	3	2	0	-	5
DEL CONTAM SITE	Y	0.5	0	0	0	0	-	0
PFAS AFFF	Y	0.5	0	0	0	0	-	0
PFAS	Y	0.5	0	0	0	0	-	0
GW CONTAM	Y	0.125	0	0	-	-	-	0
UIC	Y	PO	0	-	-	-	-	0
WELL SURVEILLANCE	Y	0.25	0	4	2	-	-	6
CDV SOUTHEAST	Y	0.5	0	0	0	0	-	0
TIER 2	Y	0.125	0	0	-	-	-	0
DELISTED COUNTY	Y	0.25	0	0	0	-	-	0

**Tribal**

*No Tribal additional environmental record sources available for this State.*

**County**

*No County additional environmental databases were selected to be included in the search.*

---

**Total:** 0 27 16 1 2 46

\* PO – Property Only

\* 'Property and adjoining properties' database search radii are set at 0.25 miles.

## Executive Summary: Site Report Summary - Project Property

<i>Map Key</i>	<i>DB</i>	<i>Company/Site Name</i>	<i>Address</i>	<i>Direction</i>	<i>Distance (mi/ft)</i>	<i>Elev Diff (ft)</i>	<i>Page Number</i>
--------------------	-----------	--------------------------	----------------	------------------	-----------------------------	---------------------------	------------------------

No records found in the selected databases for the project property.

## Executive Summary: Site Report Summary - Surrounding Properties

Map Key	DB	Company/Site Name	Address	Direction	Distance (mi/ft)	Elev Diff (ft)	Page Number
<a href="#">1</a>	SPILLS		Intersection of SR 100 & SR121 LAKE BUTLER FL <i>Incident No   Incident Date:</i> 6444   07/11/2006	SSW	0.06 / 315.48	-2	<a href="#">25</a>
<a href="#">2</a>	RCRA VSQG	CVS PHARMACY #5172	900 E MAIN ST LAKE BUTLER FL 32054-1360 <i>EPA Handler ID:</i> FLR000190264	SW	0.07 / 358.24	-3	<a href="#">25</a>
<a href="#">3</a>	UST	FAST TRACK FOODS #214	1200 E MAIN ST LAKE BUTLER FL 32054  <i>Facility ID   Facility Status:</i> 8517171   OPEN <i>Tank Status   Status Date:</i> B - REMOVED FROM SITE   01-JAN-2000, U - IN SERVICE   01-FEB-2000, U - IN SERVICE   01-FEB-2000, B - REMOVED FROM SITE   01-JAN-2000, B - REMOVED FROM SITE   01-JAN-2000	SSW	0.08 / 402.27	-4	<a href="#">31</a>
<a href="#">3</a>	LST	FAST TRACK FOODS #214	1200 E MAIN ST LAKE BUTLER FL 32054  <i>Facility ID   Facility Status:</i> 8517171   OPEN <i>Cleanup Required:</i> R - CLEANUP REQUIRED	SSW	0.08 / 402.27	-4	<a href="#">34</a>
<a href="#">3</a>	WELL SURVEILLANCE	FAST TRACK	HWY 121 & !00 LAKE BUTLER FL 32054	SSW	0.08 / 402.27	-4	<a href="#">36</a>
<a href="#">3</a>	DWM CONTAM	FAST TRACK FOODS #214	1200 E MAIN ST LAKE BUTLER FL	SSW	0.08 / 402.27	-4	<a href="#">37</a>
<a href="#">3</a>	STCS	FAST TRACK FOODS #214	1200 E MAIN ST LAKE BUTLER FL 32054  <i>Facility ID   Fac Stat(OpenData):</i> 8517171   OPEN	SSW	0.08 / 402.27	-4	<a href="#">37</a>
<a href="#">4</a>	SPILLS		850 East Main Street/Lake Butler Hospital LAKE BUTLER FL <i>Incident No   Incident Date:</i> 40916   01/22/2009	SW	0.08 / 437.05	-1	<a href="#">40</a>
<a href="#">4</a>	UST	RAMADAN HAND INSTITUTE-LAKE BUTLER HOSPITAL	850 E MAIN ST LAKE BUTLER FL 32054  <i>Facility ID   Facility Status:</i> 9103234   OPEN <i>Tank Status   Status Date:</i> B - REMOVED FROM SITE   01-DEC-1998	SW	0.08 / 437.05	-1	<a href="#">40</a>
<a href="#">4</a>	AST	RAMADAN HAND INSTITUTE-LAKE BUTLER HOSPITAL	850 E MAIN ST LAKE BUTLER FL 32054  <i>Facility ID   Facility Status:</i> 9103234   OPEN <i>Tank Status   Status Date:</i> U - IN SERVICE   01-DEC-1998	SW	0.08 / 437.05	-1	<a href="#">41</a>
<a href="#">4</a>	STCS	RAMADAN HAND INSTITUTE-LAKE BUTLER HOSPITAL	850 E MAIN ST LAKE BUTLER FL 32054  <i>Facility ID   Fac Stat(OpenData):</i> 9103234   OPEN	SW	0.08 / 437.05	-1	<a href="#">41</a>

Map Key	DB	Company/Site Name	Address	Direction	Distance (mi/ft)	Elev Diff (ft)	Page Number
<a href="#">5</a>	SPILLS		Pritchett Trucking Terminal 1050 SE 6th Street LAKE BUTLER FL <i>Incident No   Incident Date:</i> 23971   03/04/2004	SSW	0.10 / 509.11	-6	<a href="#">43</a>
<a href="#">6</a>	LST	KWIK STOP-KAREN'S	730 E MAIN ST LAKE BUTLER FL 32054- 1333 <i>Facility ID   Facility Status:</i> 8517150   CLOSED <i>Cleanup Required:</i> R - CLEANUP REQUIRED	WSW	0.10 / 518.44	3	<a href="#">43</a>
<a href="#">6</a>	WELL SURVEILLANCE	KAREN'S KWIK STOP	730 E MAIN ST LAKE BUTLER FL 32054	WSW	0.10 / 518.44	3	<a href="#">46</a>
<a href="#">6</a>	DWM CONTAM	KWIK STOP-KAREN'S	730 E MAIN ST LAKE BUTLER FL	WSW	0.10 / 518.44	3	<a href="#">46</a>
<a href="#">6</a>	UST	KWIK STOP-KAREN'S	730 E MAIN ST LAKE BUTLER FL 32054 <i>Facility ID   Facility Status:</i> 8517150   CLOSED <i>Tank Status   Status Date:</i> B - REMOVED FROM SITE   31-MAR-1993, B - REMOVED FROM SITE   31-MAR-1993, B - REMOVED FROM SITE   31-MAR-1993, B - REMOVED FROM SITE   01-JUN-2019	WSW	0.10 / 518.44	3	<a href="#">47</a>
<a href="#">6</a>	STCS	KWIK STOP-KAREN'S	730 E MAIN ST LAKE BUTLER FL 32054 <i>Facility ID   Fac Stat(OpenData):</i> 8517150   CLOSED	WSW	0.10 / 518.44	3	<a href="#">48</a>
<a href="#">7</a>	RCRA VSQG	LEE'S CUSTOM AUTOMOTIVE	745 E MAIN ST LAKE BUTLER FL 32054- 1332 <i>EPA Handler ID:</i> FLR000208934	WSW	0.11 / 582.00	3	<a href="#">50</a>
<a href="#">8</a>	AST	UNION CNTY SCHOOL BD BUS GARAGE	SW 6TH AVE LAKE BUTLER FL 32054 <i>Facility ID   Facility Status:</i> 8519167   OPEN <i>Tank Status   Status Date:</i> U - IN SERVICE   , U - IN SERVICE   01-APR-1999	SW	0.11 / 584.67	-5	<a href="#">52</a>
<a href="#">8</a>	UST	UNION CNTY SCHOOL BD BUS GARAGE	SW 6TH AVE LAKE BUTLER FL 32054 <i>Facility ID   Facility Status:</i> 8519167   OPEN <i>Tank Status   Status Date:</i> B - REMOVED FROM SITE   01-MAR-2002	SW	0.11 / 584.67	-5	<a href="#">53</a>
<a href="#">9</a>	LST	DOYLE VARNES INSURANCE AGENCY	735 E MAIN ST LAKE BUTLER FL 32054 <i>Facility ID   Facility Status:</i> 9401047   CLOSED <i>Cleanup Required:</i> R - CLEANUP REQUIRED	WSW	0.12 / 643.44	5	<a href="#">54</a>
<a href="#">9</a>	WELL SURVEILLANCE	DOYLE VARNES INSURANCE AGENCY	735 E MAIN ST LAKE BUTLER FL 32054	WSW	0.12 / 643.44	5	<a href="#">57</a>
<a href="#">9</a>	WELL SURVEILLANCE	LAKE BUTLER CLEANERS	735 E MAIN ST LAKE BUTLER FL 32054	WSW	0.12 / 643.44	5	<a href="#">57</a>
<a href="#">9</a>	DWM CONTAM	DOYLE VARNES INSURANCE AGENCY	735 E MAIN ST LAKE BUTLER FL	WSW	0.12 / 643.44	5	<a href="#">57</a>

Map Key	DB	Company/Site Name	Address	Direction	Distance (mi/ft)	Elev Diff (ft)	Page Number
<a href="#">9</a>	UST	DOYLE VARNES INSURANCE AGENCY	735 E MAIN ST LAKE BUTLER FL 32054	WSW	0.12 / 643.44	5	<a href="#">58</a>
<i>Facility ID   Facility Status:</i> 9401047   CLOSED <i>Tank Status   Status Date:</i> B - REMOVED FROM SITE   30-APR-1993, B - REMOVED FROM SITE   30-APR-1993							
<a href="#">9</a>	STCS	DOYLE VARNES INSURANCE AGENCY	735 E MAIN ST LAKE BUTLER FL 32054	WSW	0.12 / 643.44	5	<a href="#">59</a>
<i>Facility ID   Fac Stat(OpenData):</i> 9401047   CLOSED							
<a href="#">9</a>	STCS	LAKE BUTLER CLEANERS	735 E MAIN ST LAKE BUTLER FL 32054	WSW	0.12 / 643.44	5	<a href="#">60</a>
<i>Facility ID   Fac Stat(OpenData):</i> 9502802   CLOSED							
<a href="#">10</a>	LST	UNION CNTY SCHOOL BD BUS GARAGE	SW 6TH AVE LAKE BUTLER FL 32054-2221	SW	0.13 / 709.50	-6	<a href="#">62</a>
<i>Facility ID   Facility Status:</i> 8519167   OPEN <i>Cleanup Required:</i> R - CLEANUP REQUIRED							
<a href="#">10</a>	STCS	UNION CNTY SCHOOL BD BUS GARAGE	SW 6TH AVE LAKE BUTLER FL 32054	SW	0.13 / 709.50	-6	<a href="#">65</a>
<i>Facility ID   Fac Stat(OpenData):</i> 8519167   OPEN							
<a href="#">11</a>	RCRA NON GEN	UNION COUNTY SCHOOL BOARD - BUS BARN	255 SE 8TH AVE LAKE BUTLER FL 32054-2221	SW	0.15 / 784.58	-5	<a href="#">67</a>
<i>EPA Handler ID:</i> FLR000049361							
<a href="#">11</a>	DEL STORAGE TANK	UNION CNTY SCHOOL BD BUS GARAGE	255 SE 8TH AVE LAKE BUTLER FL 32054	SW	0.15 / 784.58	-5	<a href="#">69</a>
<a href="#">11</a>	WELL SURVEILLANCE	UNION CO. BUS GARAGE	255 SE 8TH AVE LAKE BUTLER FL 32054	SW	0.15 / 784.58	-5	<a href="#">70</a>
<a href="#">11</a>	DWM CONTAM	UNION CNTY SCHOOL BD BUS GARAGE	255 SE 8TH AVE LAKE BUTLER FL	SW	0.15 / 784.58	-5	<a href="#">70</a>
<i>Facility ID:</i> 8519167 <i>Facility Status:</i> OPEN							
<a href="#">12</a>	RCRA NON GEN	BULLDOG ENVIRONMENTAL INC	1050 SE 6TH ST LAKE BUTLER FL 32054-2740	SW	0.25 / 1,297.96	-8	<a href="#">71</a>
<i>EPA Handler ID:</i> FLR000020552							
<a href="#">12</a>	RCRA SQG	PRITCHETT TRUCKING INC	1050 SE 6TH ST LAKE BUTLER FL 32054-2740	SW	0.25 / 1,297.96	-8	<a href="#">72</a>
<i>EPA Handler ID:</i> FLD984178269							
<a href="#">12</a>	AST	PRITCHETT TRUCKING INC	1050 SE 6TH ST LAKE BUTLER FL 32054	SW	0.25 / 1,297.96	-8	<a href="#">77</a>
<i>Facility ID   Facility Status:</i> 8838183   OPEN <i>Tank Status   Status Date:</i> B - REMOVED FROM SITE   01-APR-2006, U - IN SERVICE   01-JAN-1994, B - REMOVED FROM SITE   01-APR-2006, U - IN SERVICE   01-APR-2006, U - IN SERVICE							

Map Key	DB	Company/Site Name	Address	Direction	Distance (mi/ft)	Elev Diff (ft)	Page Number
			01-JUL-1996, U - IN SERVICE   01-JUL-1994				
<a href="#">12</a>	SWF/LF	PRITCHETT TRUCKING, INC.	1050 SE 6TH ST LAKE BUTLER FL 32054	SW	0.25 / 1,297.96	-8	<a href="#">80</a>
<a href="#">12</a>	LST	PRITCHETT TRUCKING INC	1050 SE 6TH ST LAKE BUTLER FL 32054-1825 <b>Facility ID   Facility Status:</b> 8838183   OPEN <b>Cleanup Required:</b> R - CLEANUP REQUIRED, R - CLEANUP REQUIRED	SW	0.25 / 1,297.96	-8	<a href="#">80</a>
<a href="#">12</a>	PCB	BULLDOG ENVIRONMENTAL, INC.	1050 SE 6TH STREET LAKE BUTLER FL 32054 <b>Site ID:</b> FL0001912286	SW	0.25 / 1,297.96	-8	<a href="#">85</a>
<a href="#">12</a>	WELL SURVEILLANCE	PRITCHETT TRUCKING	1050 SE 6TH ST LAKE BUTLER FL 32054	SW	0.25 / 1,297.96	-8	<a href="#">85</a>
<a href="#">12</a>	DWM CONTAM	PRITCHETT TRUCKING INC	1050 SE 6TH ST LAKE BUTLER FL	SW	0.25 / 1,297.96	-8	<a href="#">85</a>
<a href="#">12</a>	UST	PRITCHETT TRUCKING INC	1050 SE 6TH ST LAKE BUTLER FL 32054 <b>Facility ID   Facility Status:</b> 8838183   OPEN <b>Tank Status   Status Date:</b> B - REMOVED FROM SITE   01-SEP-1994, B - REMOVED FROM SITE   01-SEP-1994	SW	0.25 / 1,297.96	-8	<a href="#">86</a>
<a href="#">12</a>	STCS	PRITCHETT TRUCKING INC	1050 SE 6TH ST LAKE BUTLER FL 32054 <b>Facility ID   Fac Stat(OpenData):</b> 8838183   OPEN	SW	0.25 / 1,297.96	-8	<a href="#">87</a>
<a href="#">13</a>	STCS	UNION CNTY-RD DEPT	550 SE 6TH ST LAKE BUTLER FL 32054 <b>Facility ID   Fac Stat(OpenData):</b> 8519169   CLOSED	SW	0.45 / 2,391.14	-12	<a href="#">90</a>
<a href="#">14</a>	SHWS	Lake Butler Gasoline Contamination	SW 3 St. & Main St Lake Butler FL <b>Status:</b> CLOSED	W	0.81 / 4,280.07	7	<a href="#">92</a>
<a href="#">14</a>	ERIC	Lake Butler Gasoline Contamination	SW 3 St. & Main St Lake Butler FL 32054	W	0.81 / 4,280.07	7	<a href="#">92</a>

## Executive Summary: Summary by Data Source

### Standard

### Federal

#### RCRA SQG - RCRA Small Quantity Generators List

A search of the RCRA SQG database, dated Jan 23, 2023 has found that there are 1 RCRA SQG site(s) within approximately 0.25 miles of the project property.

<u>Lower Elevation</u>	<u>Address</u>	<u>Direction</u>	<u>Distance (mi/ft)</u>	<u>Map Key</u>
PRITCHETT TRUCKING INC	1050 SE 6TH ST LAKE BUTLER FL 32054-2740	SW	0.25 / 1,297.96	<a href="#">12</a>
<i>EPA Handler ID: FLD984178269</i>				

#### RCRA VSQG - RCRA Very Small Quantity Generators List

A search of the RCRA VSQG database, dated Jan 23, 2023 has found that there are 2 RCRA VSQG site(s) within approximately 0.25 miles of the project property.

<u>Equal/Higher Elevation</u>	<u>Address</u>	<u>Direction</u>	<u>Distance (mi/ft)</u>	<u>Map Key</u>
LEE'S CUSTOM AUTOMOTIVE	745 E MAIN ST LAKE BUTLER FL 32054-1332	WSW	0.11 / 582.00	<a href="#">7</a>
<i>EPA Handler ID: FLR000208934</i>				

<u>Lower Elevation</u>	<u>Address</u>	<u>Direction</u>	<u>Distance (mi/ft)</u>	<u>Map Key</u>
CVS PHARMACY #5172	900 E MAIN ST LAKE BUTLER FL 32054-1360	SW	0.07 / 358.24	<a href="#">2</a>
<i>EPA Handler ID: FLR000190264</i>				

#### RCRA NON GEN - RCRA Non-Generators

A search of the RCRA NON GEN database, dated Jan 23, 2023 has found that there are 2 RCRA NON GEN site(s) within approximately 0.25 miles of the project property.

<u>Lower Elevation</u>	<u>Address</u>	<u>Direction</u>	<u>Distance (mi/ft)</u>	<u>Map Key</u>
UNION COUNTY SCHOOL BOARD - BUS BARN	255 SE 8TH AVE LAKE BUTLER FL 32054-2221	SW	0.15 / 784.58	<a href="#">11</a>
<i>EPA Handler ID: FLR000049361</i>				
BULLDOG ENVIRONMENTAL INC	1050 SE 6TH ST LAKE BUTLER FL 32054-2740	SW	0.25 / 1,297.96	<a href="#">12</a>
<i>EPA Handler ID: FLR000020552</i>				

### State

#### SHWS - Superfund Waste Cleanup & State-Funded Action Sites

A search of the SHWS database, dated Mar 16, 2023 has found that there are 1 SHWS site(s) within approximately 1.00 miles of the

project property.

<u>Equal/Higher Elevation</u>	<u>Address</u>	<u>Direction</u>	<u>Distance (mi/ft)</u>	<u>Map Key</u>
Lake Butler Gasoline Contamination	SW 3 St. & Main St Lake Butler FL	W	0.81 / 4,280.07	<a href="#">14</a>
	<i>Status: CLOSED</i>			

### **ERIC - ERIC Waste Cleanup**

A search of the ERIC database, dated Feb 8, 2023 has found that there are 1 ERIC site(s) within approximately 1.00 miles of the project property.

<u>Equal/Higher Elevation</u>	<u>Address</u>	<u>Direction</u>	<u>Distance (mi/ft)</u>	<u>Map Key</u>
Lake Butler Gasoline Contamination	SW 3 St. & Main St Lake Butler FL 32054	W	0.81 / 4,280.07	<a href="#">14</a>

### **SWF/LF - Solid Waste Facilities and Landfills**

A search of the SWF/LF database, dated Nov 24, 2022 has found that there are 1 SWF/LF site(s) within approximately 0.50 miles of the project property.

<u>Lower Elevation</u>	<u>Address</u>	<u>Direction</u>	<u>Distance (mi/ft)</u>	<u>Map Key</u>
PRITCHETT TRUCKING, INC.	1050 SE 6TH ST LAKE BUTLER FL 32054	SW	0.25 / 1,297.96	<a href="#">12</a>

### **LST - Leaking Tanks**

A search of the LST database, dated Mar 23, 2023 has found that there are 5 LST site(s) within approximately 0.50 miles of the project property.

<u>Equal/Higher Elevation</u>	<u>Address</u>	<u>Direction</u>	<u>Distance (mi/ft)</u>	<u>Map Key</u>
KWIK STOP-KAREN'S	730 E MAIN ST LAKE BUTLER FL 32054-1333	WSW	0.10 / 518.44	<a href="#">6</a>
	<i>Facility ID   Facility Status: 8517150   CLOSED Cleanup Required: R - CLEANUP REQUIRED</i>			

DOYLE VARNES INSURANCE AGENCY	735 E MAIN ST LAKE BUTLER FL 32054	WSW	0.12 / 643.44	<a href="#">9</a>
	<i>Facility ID   Facility Status: 9401047   CLOSED Cleanup Required: R - CLEANUP REQUIRED</i>			

<u>Lower Elevation</u>	<u>Address</u>	<u>Direction</u>	<u>Distance (mi/ft)</u>	<u>Map Key</u>
FAST TRACK FOODS #214	1200 E MAIN ST LAKE BUTLER FL 32054	SSW	0.08 / 402.27	<a href="#">3</a>
	<i>Facility ID   Facility Status: 8517171   OPEN Cleanup Required: R - CLEANUP REQUIRED</i>			

UNION CNTY SCHOOL BD BUS GARAGE	SW 6TH AVE LAKE BUTLER FL 32054-2221	SW	0.13 / 709.50	<a href="#">10</a>
	<i>Facility ID   Facility Status: 8519167   OPEN Cleanup Required: R - CLEANUP REQUIRED</i>			

<u>Lower Elevation</u>	<u>Address</u>	<u>Direction</u>	<u>Distance (mi/ft)</u>	<u>Map Key</u>
------------------------	----------------	------------------	-------------------------	----------------

PRITCHETT TRUCKING INC	1050 SE 6TH ST LAKE BUTLER FL 32054-1825	SW	0.25 / 1,297.96	<a href="#">12</a>
------------------------	---	----	-----------------	--------------------

**Facility ID | Facility Status:** 8838183 | OPEN  
**Cleanup Required:** R - CLEANUP REQUIRED, R - CLEANUP REQUIRED

### UST - Underground Storage Tanks

A search of the UST database, dated Feb 13, 2023 has found that there are 6 UST site(s) within approximately 0.25 miles of the project property.

<u>Equal/Higher Elevation</u>	<u>Address</u>	<u>Direction</u>	<u>Distance (mi/ft)</u>	<u>Map Key</u>
-------------------------------	----------------	------------------	-------------------------	----------------

KWIK STOP-KAREN'S	730 E MAIN ST LAKE BUTLER FL 32054	WSW	0.10 / 518.44	<a href="#">6</a>
-------------------	---------------------------------------	-----	---------------	-------------------

**Facility ID | Facility Status:** 8517150 | CLOSED  
**Tank Status | Status Date:** B - REMOVED FROM SITE | 31-MAR-1993, B - REMOVED FROM SITE | 31-MAR-1993, B - REMOVED FROM SITE | 31-MAR-1993, B - REMOVED FROM SITE | 31-MAR-1993, B - REMOVED FROM SITE | 01-JUN-2019

DOYLE VARNES INSURANCE AGENCY	735 E MAIN ST LAKE BUTLER FL 32054	WSW	0.12 / 643.44	<a href="#">9</a>
-------------------------------	---------------------------------------	-----	---------------	-------------------

**Facility ID | Facility Status:** 9401047 | CLOSED  
**Tank Status | Status Date:** B - REMOVED FROM SITE | 30-APR-1993, B - REMOVED FROM SITE | 30-APR-1993

<u>Lower Elevation</u>	<u>Address</u>	<u>Direction</u>	<u>Distance (mi/ft)</u>	<u>Map Key</u>
------------------------	----------------	------------------	-------------------------	----------------

FAST TRACK FOODS #214	1200 E MAIN ST LAKE BUTLER FL 32054	SSW	0.08 / 402.27	<a href="#">3</a>
-----------------------	--	-----	---------------	-------------------

**Facility ID | Facility Status:** 8517171 | OPEN  
**Tank Status | Status Date:** B - REMOVED FROM SITE | 01-JAN-2000, U - IN SERVICE | 01-FEB-2000, U - IN SERVICE | 01-FEB-2000, B - REMOVED FROM SITE | 01-JAN-2000, B - REMOVED FROM SITE | 01-JAN-2000

RAMADAN HAND INSTITUTE-LAKE BUTLER HOSPITAL	850 E MAIN ST LAKE BUTLER FL 32054	SW	0.08 / 437.05	<a href="#">4</a>
---	---------------------------------------	----	---------------	-------------------

**Facility ID | Facility Status:** 9103234 | OPEN  
**Tank Status | Status Date:** B - REMOVED FROM SITE | 01-DEC-1998

UNION CNTY SCHOOL BD BUS GARAGE	SW 6TH AVE LAKE BUTLER FL 32054	SW	0.11 / 584.67	<a href="#">8</a>
---------------------------------	------------------------------------	----	---------------	-------------------

**Facility ID | Facility Status:** 8519167 | OPEN  
**Tank Status | Status Date:** B - REMOVED FROM SITE | 01-MAR-2002

PRITCHETT TRUCKING INC	1050 SE 6TH ST LAKE BUTLER FL 32054	SW	0.25 / 1,297.96	<a href="#">12</a>
------------------------	--	----	-----------------	--------------------

**Facility ID | Facility Status:** 8838183 | OPEN  
**Tank Status | Status Date:** B - REMOVED FROM SITE | 01-SEP-1994, B - REMOVED FROM SITE | 01-SEP-1994

### AST - Aboveground Storage Tanks

A search of the AST database, dated Feb 13, 2023 has found that there are 3 AST site(s) within approximately 0.25 miles of the project property.

<u>Lower Elevation</u>	<u>Address</u>	<u>Direction</u>	<u>Distance (mi/ft)</u>	<u>Map Key</u>
RAMADAN HAND INSTITUTE- LAKE BUTLER HOSPITAL	850 E MAIN ST LAKE BUTLER FL 32054	SW	0.08 / 437.05	<a href="#">4</a>
<i>Facility ID   Facility Status: 9103234   OPEN</i> <i>Tank Status   Status Date: U - IN SERVICE   01-DEC-1998</i>				
UNION CNTY SCHOOL BD BUS GARAGE	SW 6TH AVE LAKE BUTLER FL 32054	SW	0.11 / 584.67	<a href="#">8</a>
<i>Facility ID   Facility Status: 8519167   OPEN</i> <i>Tank Status   Status Date: U - IN SERVICE   , U - IN SERVICE   01-APR-1999</i>				
PRITCHETT TRUCKING INC	1050 SE 6TH ST LAKE BUTLER FL 32054	SW	0.25 / 1,297.96	<a href="#">12</a>
<i>Facility ID   Facility Status: 8838183   OPEN</i> <i>Tank Status   Status Date: B - REMOVED FROM SITE   01-APR-2006, U - IN SERVICE   01-JAN-1994, B - REMOVED FROM SITE   01-APR-2006, U - IN SERVICE   01-APR-2006, U - IN SERVICE   01-JUL-1996, U - IN SERVICE   01-JUL-1994</i>				

### **DEL STORAGE TANK - Delisted Storage Tanks**

A search of the DEL STORAGE TANK database, dated Mar 1, 2023 has found that there are 1 DEL STORAGE TANK site(s) within approximately 0.25 miles of the project property.

<u>Lower Elevation</u>	<u>Address</u>	<u>Direction</u>	<u>Distance (mi/ft)</u>	<u>Map Key</u>
UNION CNTY SCHOOL BD BUS GARAGE	255 SE 8TH AVE LAKE BUTLER FL 32054	SW	0.15 / 784.58	<a href="#">11</a>

### **STCS - Storage Tank/Contaminated Facility Search**

A search of the STCS database, dated Nov 21, 2022 has found that there are 8 STCS site(s) within approximately 0.50 miles of the project property.

<u>Equal/Higher Elevation</u>	<u>Address</u>	<u>Direction</u>	<u>Distance (mi/ft)</u>	<u>Map Key</u>
KWIK STOP-KAREN'S	730 E MAIN ST LAKE BUTLER FL 32054	WSW	0.10 / 518.44	<a href="#">6</a>
<i>Facility ID   Fac Stat(OpenData): 8517150   CLOSED</i>				
DOYLE VARNES INSURANCE AGENCY	735 E MAIN ST LAKE BUTLER FL 32054	WSW	0.12 / 643.44	<a href="#">9</a>
<i>Facility ID   Fac Stat(OpenData): 9401047   CLOSED</i>				
LAKE BUTLER CLEANERS	735 E MAIN ST LAKE BUTLER FL 32054	WSW	0.12 / 643.44	<a href="#">9</a>
<i>Facility ID   Fac Stat(OpenData): 9502802   CLOSED</i>				

<u>Lower Elevation</u>	<u>Address</u>	<u>Direction</u>	<u>Distance (mi/ft)</u>	<u>Map Key</u>
FAST TRACK FOODS #214	1200 E MAIN ST LAKE BUTLER FL 32054	SSW	0.08 / 402.27	<a href="#">3</a>
<i>Facility ID   Fac Stat(OpenData): 8517171   OPEN</i>				
RAMADAN HAND INSTITUTE- LAKE BUTLER HOSPITAL	850 E MAIN ST LAKE BUTLER FL 32054	SW	0.08 / 437.05	<a href="#">4</a>

<u>Lower Elevation</u>	<u>Address</u>	<u>Direction</u>	<u>Distance (mi/ft)</u>	<u>Map Key</u>
	<i>Facility ID   Fac Stat(OpenData): 9103234   OPEN</i>			
UNION CNTY SCHOOL BD BUS GARAGE	SW 6TH AVE LAKE BUTLER FL 32054	SW	0.13 / 709.50	<a href="#">10</a>
	<i>Facility ID   Fac Stat(OpenData): 8519167   OPEN</i>			
PRITCHETT TRUCKING INC	1050 SE 6TH ST LAKE BUTLER FL 32054	SW	0.25 / 1,297.96	<a href="#">12</a>
	<i>Facility ID   Fac Stat(OpenData): 8838183   OPEN</i>			
UNION CNTY-RD DEPT	550 SE 6TH ST LAKE BUTLER FL 32054	SW	0.45 / 2,391.14	<a href="#">13</a>
	<i>Facility ID   Fac Stat(OpenData): 8519169   CLOSED</i>			

## Non Standard

### Federal

#### PCB - Polychlorinated Biphenyl (PCB) Notifiers

A search of the PCB database, dated Nov 3, 2022 has found that there are 1 PCB site(s) within approximately 0.50 miles of the project property.

<u>Lower Elevation</u>	<u>Address</u>	<u>Direction</u>	<u>Distance (mi/ft)</u>	<u>Map Key</u>
BULLDOG ENVIRONMENTAL, INC.	1050 SE 6TH STREET LAKE BUTLER FL 32054	SW	0.25 / 1,297.96	<a href="#">12</a>
	<i>Site ID: FL0001912286</i>			

### State

#### SPILLS - Oil and Hazardous Materials Incidents

A search of the SPILLS database, dated Jan 17, 2023 has found that there are 3 SPILLS site(s) within approximately 0.12 miles of the project property.

<u>Lower Elevation</u>	<u>Address</u>	<u>Direction</u>	<u>Distance (mi/ft)</u>	<u>Map Key</u>
	Intersection of SR 100 & SR121 LAKE BUTLER FL	SSW	0.06 / 315.48	<a href="#">1</a>
	<i>Incident No   Incident Date: 6444   07/11/2006</i>			
	850 East Main Street/Lake Butler Hospital LAKE BUTLER FL	SW	0.08 / 437.05	<a href="#">4</a>
	<i>Incident No   Incident Date: 40916   01/22/2009</i>			
	Pritchett Trucking Terminal 1050 SE 6th Street LAKE BUTLER FL	SSW	0.10 / 509.11	<a href="#">5</a>
	<i>Incident No   Incident Date: 23971   03/04/2004</i>			

#### DWM CONTAM - Contaminated Sites

A search of the DWM CONTAM database, dated Oct 12, 2022 has found that there are 5 DWM CONTAM site(s) within approximately 0.50 miles of the project property.

<b><u>Equal/Higher Elevation</u></b>	<b><u>Address</u></b>	<b><u>Direction</u></b>	<b><u>Distance (mi/ft)</u></b>	<b><u>Map Key</u></b>
KWIK STOP-KAREN'S	730 E MAIN ST LAKE BUTLER FL	WSW	0.10 / 518.44	<a href="#"><u>6</u></a>
DOYLE VARNES INSURANCE AGENCY	735 E MAIN ST LAKE BUTLER FL	WSW	0.12 / 643.44	<a href="#"><u>9</u></a>
<b><u>Lower Elevation</u></b>				
FAST TRACK FOODS #214	1200 E MAIN ST LAKE BUTLER FL	SSW	0.08 / 402.27	<a href="#"><u>3</u></a>
UNION CNTY SCHOOL BD BUS GARAGE	255 SE 8TH AVE LAKE BUTLER FL	SW	0.15 / 784.58	<a href="#"><u>11</u></a>
	<i>Facility ID: 8519167</i> <i>Facility Status: OPEN</i>			
PRITCHETT TRUCKING INC	1050 SE 6TH ST LAKE BUTLER FL	SW	0.25 / 1,297.96	<a href="#"><u>12</u></a>

### **WELL SURVEILLANCE - Well Surveillance Program Facilities**

A search of the WELL SURVEILLANCE database, dated Jan 30, 2023 has found that there are 6 WELL SURVEILLANCE site(s) within approximately 0.25 miles of the project property.

<b><u>Equal/Higher Elevation</u></b>	<b><u>Address</u></b>	<b><u>Direction</u></b>	<b><u>Distance (mi/ft)</u></b>	<b><u>Map Key</u></b>
KAREN'S KWIK STOP	730 E MAIN ST LAKE BUTLER FL 32054	WSW	0.10 / 518.44	<a href="#"><u>6</u></a>
DOYLE VARNES INSURANCE AGENCY	735 E MAIN ST LAKE BUTLER FL 32054	WSW	0.12 / 643.44	<a href="#"><u>9</u></a>
LAKE BUTLER CLEANERS	735 E MAIN ST LAKE BUTLER FL 32054	WSW	0.12 / 643.44	<a href="#"><u>9</u></a>
<b><u>Lower Elevation</u></b>				
FAST TRACK	HWY 121 & I00 LAKE BUTLER FL 32054	SSW	0.08 / 402.27	<a href="#"><u>3</u></a>
UNION CO. BUS GARAGE	255 SE 8TH AVE LAKE BUTLER FL 32054	SW	0.15 / 784.58	<a href="#"><u>11</u></a>

<u>Lower Elevation</u>	<u>Address</u>	<u>Direction</u>	<u>Distance (mi/ft)</u>	<u>Map Key</u>
PRITCHETT TRUCKING	1050 SE 6TH ST LAKE BUTLER FL 32054	SW	0.25 / 1,297.96	<a href="#">12</a>

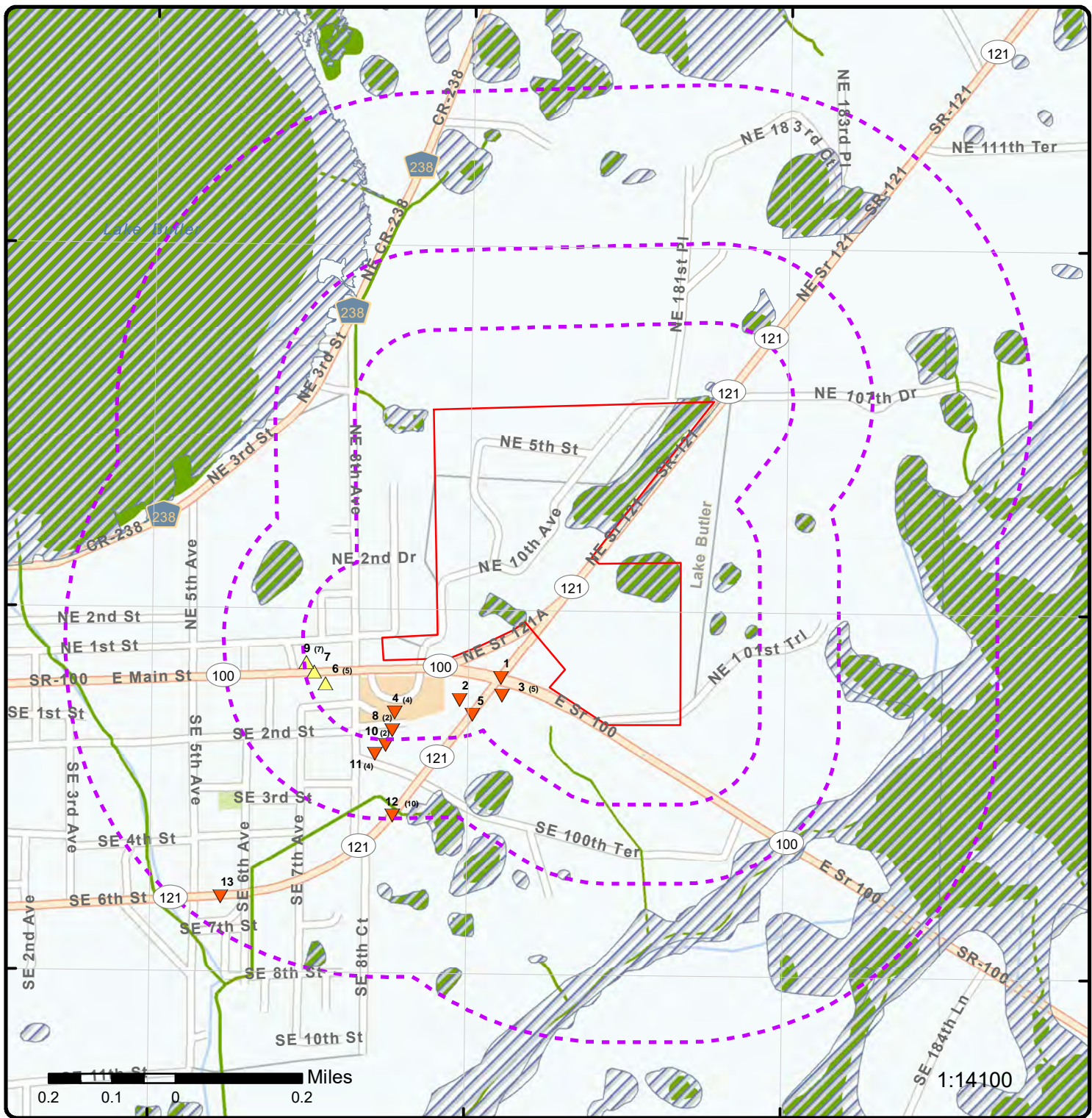


### Map: 1.0 Mile Radius

Order Number: 23041100874  
 Address: Tomahawk Parcels 1, 2, and 3, Lake Butler, FL



- |                              |                        |                     |  |
|------------------------------|------------------------|---------------------|--|
| Project Property             | Buffer Outline         | State               | FWS Special Designation Areas  |
| Sites with Higher Elevation  | Freeways; Highways     | Country             | National Priorities List (Active, Delisted, Proposed, Institutional Control) |
| Sites with Same Elevation    | Traffic Circle; Ramp   | National Wetland    | Plume  |
| Sites with Lower Elevation   | Major & Minor Arterial | Indian Reserve Land | 100 Year Flood Zone  |
| Sites with Unknown Elevation | Traffic Circle; Ramp   | Plume               | 500 Year Flood Zone  |
| Areas with Higher Elevation  | Local Road             | 100 Year Flood Zone |  |
| Areas with Same Elevation    | Rail                   |                     |  |
| Areas with Lower Elevation   |                        |                     |  |
| Areas with Unknown Elevation |                        |                     |  |



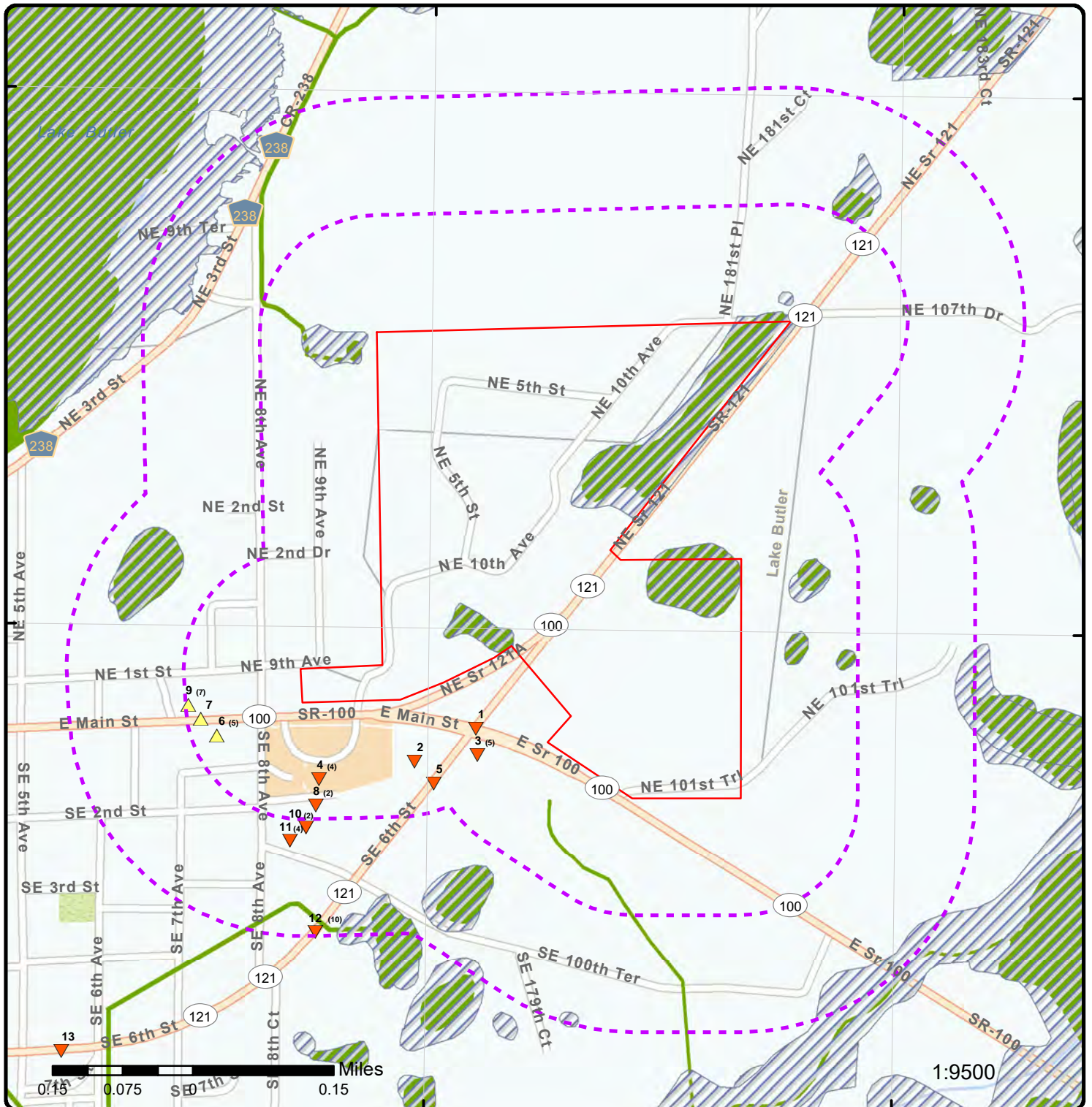
### Map: 0.5 Mile Radius

Order Number: 23041100874

Address: Tomahawk Parcels 1, 2, and 3, Lake Butler, FL



- |                              |                        |                     |  |
|------------------------------|------------------------|---------------------|--|
| Project Property             | Buffer Outline         | State               | FWS Special Designation Areas  |
| Sites with Higher Elevation  | Freeways; Highways     | Country             | National Priorities List (Active, Delisted, Proposed, Institutional Control) |
| Sites with Same Elevation    | Traffic Circle; Ramp   | National Wetland    |  |
| Sites with Lower Elevation   | Major & Minor Arterial | Indian Reserve Land |  |
| Sites with Unknown Elevation | Traffic Circle; Ramp   | Plume               |  |
| Areas with Higher Elevation  | Local Road             | 100 Year Flood Zone |  |
| Areas with Same Elevation    | Rail                   | 500 Year Flood Zone |  |
| Areas with Lower Elevation   |                        |                     |  |
| Areas with Unknown Elevation |                        |                     |  |



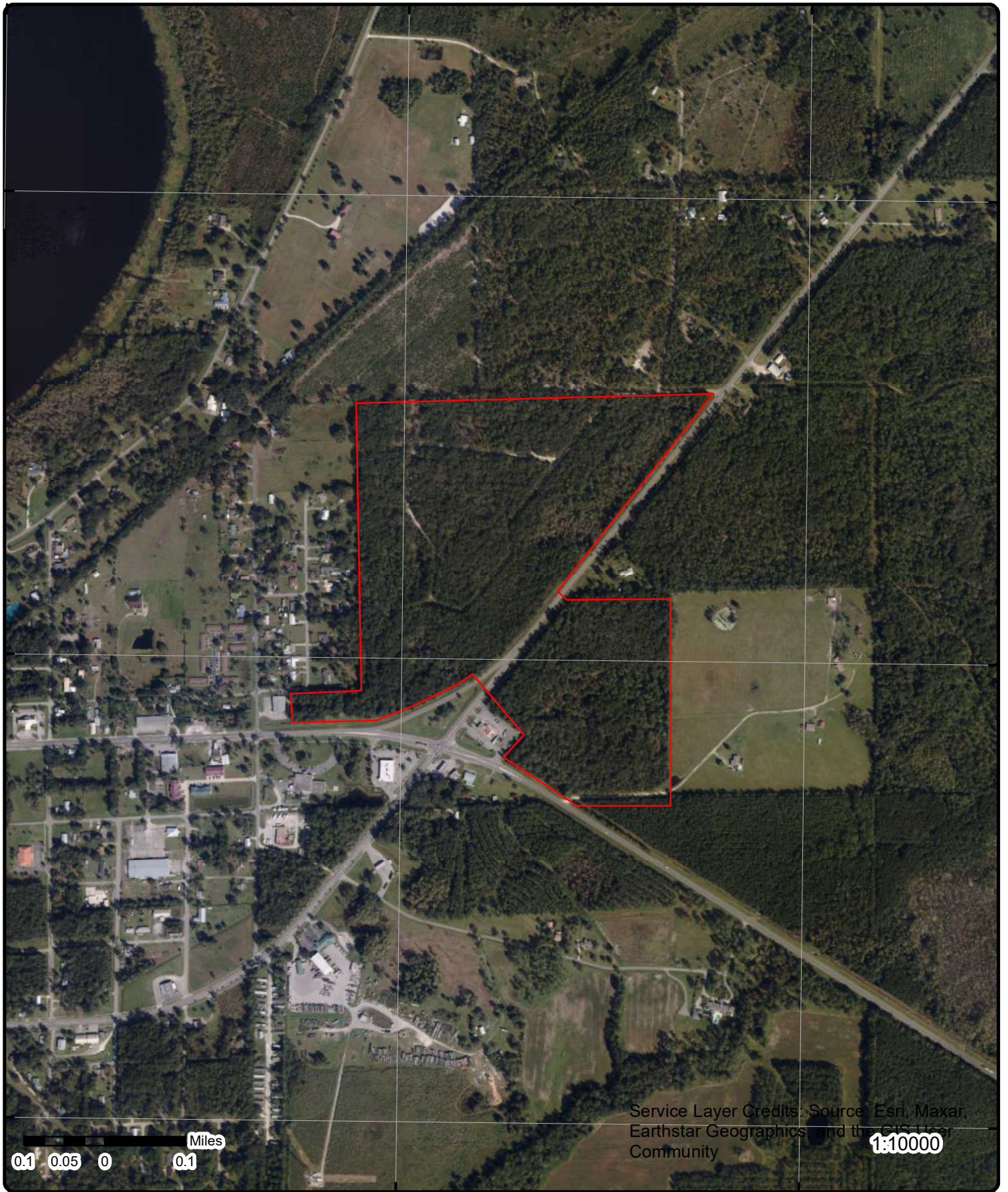
### Map: 0.25 Mile Radius

Order Number: 23041100874

Address: Tomahawk Parcels 1, 2, and 3, Lake Butler, FL



- |                              |                        |                     |  |
|------------------------------|------------------------|---------------------|--|
| Project Property             | Buffer Outline         | State               | FWS Special Designation Areas  |
| Sites with Higher Elevation  | Freeways; Highways     | Country             | National Priorities List (Active, Delisted, Proposed, Institutional Control) |
| Sites with Same Elevation    | Traffic Circle; Ramp   | National Wetland    |  |
| Sites with Lower Elevation   | Major & Minor Arterial | Indian Reserve Land |  |
| Sites with Unknown Elevation | Traffic Circle; Ramp   | Plume               |  |
| Areas with Higher Elevation  | Local Road             | 100 Year Flood Zone |  |
| Areas with Same Elevation    | Rail                   | 500 Year Flood Zone |  |
| Areas with Lower Elevation   |                        |                     |  |
| Areas with Unknown Elevation |                        |                     |  |



Service Layer Credits: Source: Esri, Maxar, Earthstar Geographics, and the GIS User Community

1:10000

**Aerial** Year: 2019

Address: Tomahawk Parcels 1, 2, and 3, Lake Butler, FL

Source: ESRI World Imagery

Order Number: 23041100874



© ERIS Information Inc.

82°20'30"W

82°20"W

82°19'30"W

82°19"W

82°18'30"W

82°18"W

30°3'N

30°2'30"N

30°2'N

30°1'30"N

30°1'N

30°0'30"N

95TH L

30°3'N

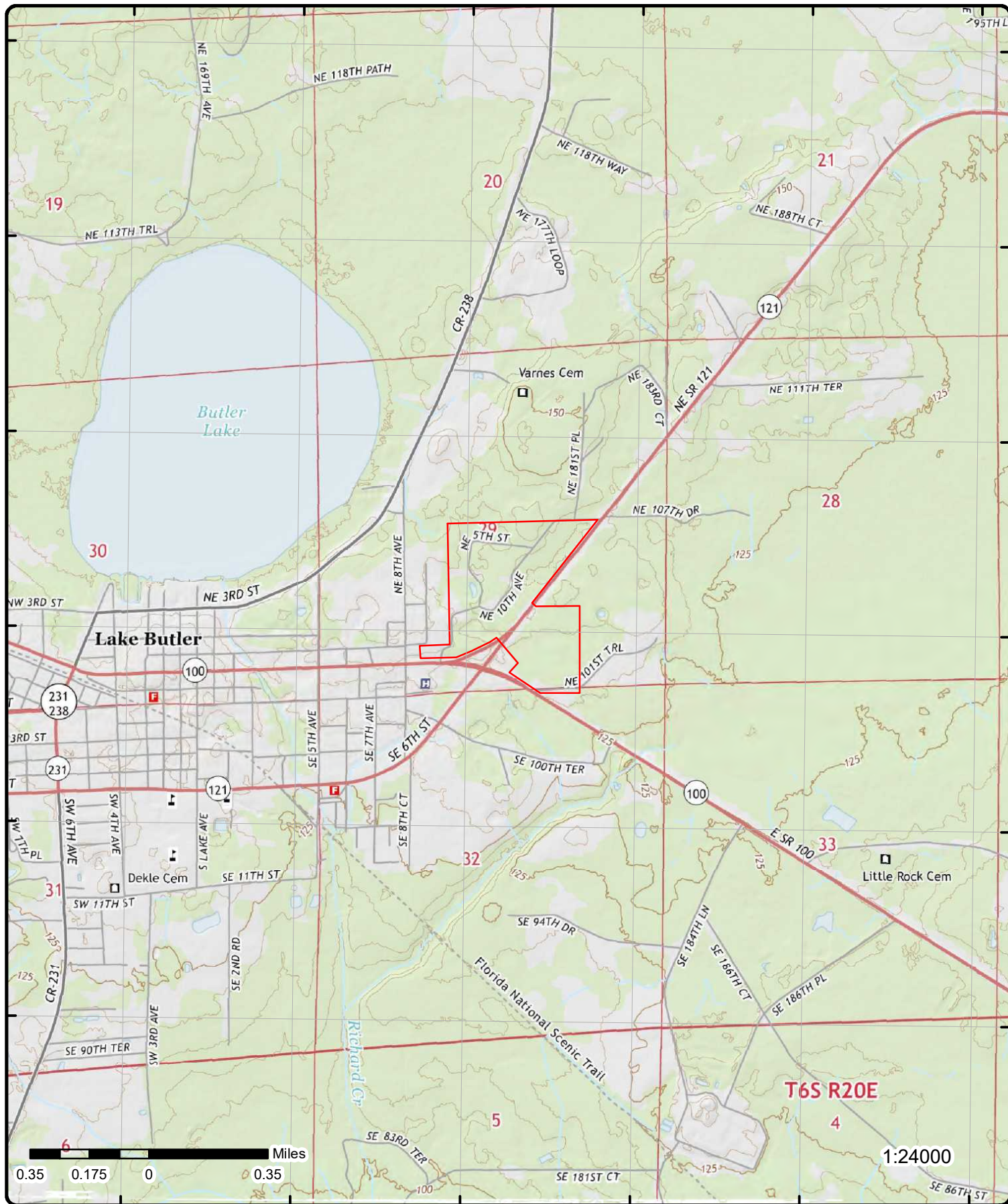
30°2'30"N

30°2'N

30°1'30"N

30°1'N

30°0'30"N



# Topographic Map Year: 2015

Address: Tomahawk Parcels 1, 2, and 3, FL

Quadrangle(s): Lake Butler, FL; Brooker, FL

Source: USGS Topographic Map

Order Number: 23041100874



© ERIS Information Inc.

# Detail Report

Map Key	Number of Records	Direction	Distance (mi/ft)	Elev/Diff (ft)	Site	DB
<a href="#">1</a>	1 of 1	SSW	0.06 / 315.48	135.77 / -2	Intersection of SR 100 & SR121 LAKE BUTLER FL	SPILLS

**Incident No:** 6444  
**Incident Type:** Inland  
**Incident Date:** 07/11/2006  
**County:** Union

**Spill Details**

**Incident Status:**  
**Incident Party Type:**  
**Incident Party Name:**  
**Pollutant Name:** Diesel fuel  
**Pollutant Category:**  
**Pollutant Actual Volume:** 35  
**Pollutant Unit Measure:** gallon  
**Criminal Indicator:**  
**Hurricane Indicator:**  
**Description:** Spill  
**On Scene Response:**

<a href="#">2</a>	1 of 1	SW	0.07 / 358.24	134.20 / -3	CVS PHARMACY #5172 900 E MAIN ST LAKE BUTLER FL 32054-1360	RCRA VSQG
-------------------	--------	----	------------------	----------------	--	-----------

**EPA Handler ID:** FLR000190264  
**Gen Status Universe:** VSG  
**Contact Name:** NICOLE WILKINSON  
**Contact Address:** 1 CVS DR MALL CODE 2340 , , WOONSOCKET , RI, 02895-6146 , US  
**Contact Phone No and Ext:** 401-770-7032  
**Contact Email:** NICOLE.WILKINSON@CVSHEALTH.COM  
**Contact Country:** US  
**County Name:** UNION  
**EPA Region:** 04  
**Land Type:** Private  
**Receive Date:** 20191021  
**Location Latitude:** 30.023541  
**Location Longitude:** -82.327075

**Violation/Evaluation Summary**

**Note:** NO VIOLATIONS: All of the compliance records associated with this facility (EPA ID) indicate NO VIOLATIONS; Compliance Monitoring and Enforcement table dated Jan, 2023.

**Evaluation Details**

**Evaluation Start Date:** 20130905  
**Evaluation Type Description:** COMPLIANCE EVALUATION INSPECTION ON-SITE  
**Violation Short Description:**  
**Return to Compliance Date:**  
**Evaluation Agency:** State

**Handler Summary**

**Importer Activity:** No  
**Mixed Waste Generator:** No  
**Transporter Activity:** No  
**Transfer Facility:** No

Map Key	Number of Records	Direction	Distance (mi/ft)	Elev/Diff (ft)	Site	DB
<b>Onsite Burner Exemption:</b>		No				
<b>Furnace Exemption:</b>		No				
<b>Underground Injection Activity:</b>		No				
<b>Commercial TSD:</b>		No				
<b>Used Oil Transporter:</b>		No				
<b>Used Oil Transfer Facility:</b>		No				
<b>Used Oil Processor:</b>		No				
<b>Used Oil Refiner:</b>		No				
<b>Used Oil Burner:</b>		No				
<b>Used Oil Market Burner:</b>		No				
<b>Used Oil Spec Marketer:</b>		No				

**Hazardous Waste Handler Details**

**Sequence No:** 201309  
**Receive Date:** 20130905  
**Handler Name:** CVS PHARMACY #5172  
**Federal Waste Generator Code:** 3  
**Generator Code Description:** Very Small Quantity Generator  
**Source Type:** Implementer

**Waste Code Details**

**Hazardous Waste Code:** P042  
**Waste Code Description:** 1,2-BENZENEDIOL, 4-[1-HYDROXY-2-(METHYLAMINO)ETHYL]-, (R)- (OR) EPINEPHRINE

**Hazardous Waste Code:** D001  
**Waste Code Description:** IGNITABLE WASTE

**Hazardous Waste Code:** D010  
**Waste Code Description:** SELENIUM

**Hazardous Waste Code:** D006  
**Waste Code Description:** CADMIUM

**Hazardous Waste Code:** D009  
**Waste Code Description:** MERCURY

**Hazardous Waste Code:** P075  
**Waste Code Description:** NICOTINE, & SALTS (OR) PYRIDINE, 3-(1-METHYL-2-PYRROLIDINYL)-,(S)-, & SALTS

**Hazardous Waste Code:** D002  
**Waste Code Description:** CORROSIVE WASTE

**Hazardous Waste Code:** D007  
**Waste Code Description:** CHROMIUM

**Hazardous Waste Code:** D011  
**Waste Code Description:** SILVER

**Hazardous Waste Code:** P001  
**Waste Code Description:** 2H-1-BENZOPYRAN-2-ONE, 4-HYDROXY-3-(3-OXO-1-PHENYLBUTYL)-, & SALTS, WHEN PRESENT AT CONCENTRATIONS GREATER THAN 0.3% (OR) WARFARIN, & SALTS, WHEN PRESENT AT CONCENTRATIONS GREATER THAN 0.3%

**Hazardous Waste Code:** P081  
**Waste Code Description:** 1,2,3-PROPANETRIOL, TRINITRATE (R) (OR) NITROGLYCERINE (R)

**Hazardous Waste Handler Details**

**Sequence No:** 201910  
**Receive Date:** 20191021  
**Handler Name:** CVS PHARMACY #5172  
**Federal Waste Generator Code:** 3  
**Generator Code Description:** Very Small Quantity Generator  
**Source Type:** Notification

<b>Map Key</b>	<b>Number of Records</b>	<b>Direction</b>	<b>Distance (mi/ft)</b>	<b>Elev/Diff (ft)</b>	<b>Site</b>	<b>DB</b>
----------------	--------------------------	------------------	-------------------------	-----------------------	-------------	-----------

**Waste Code Details**

<b>Hazardous Waste Code:</b>	D001
<b>Waste Code Description:</b>	IGNITABLE WASTE
<b>Hazardous Waste Code:</b>	D010
<b>Waste Code Description:</b>	SELENIUM
<b>Hazardous Waste Code:</b>	U188
<b>Waste Code Description:</b>	PHENOL
<b>Hazardous Waste Code:</b>	U165
<b>Waste Code Description:</b>	NAPHTHALENE
<b>Hazardous Waste Code:</b>	U205
<b>Waste Code Description:</b>	SELENIUM SULFIDE (OR) SELENIUM SULFIDE SES2 (R,T)
<b>Hazardous Waste Code:</b>	D002
<b>Waste Code Description:</b>	CORROSIVE WASTE
<b>Hazardous Waste Code:</b>	D007
<b>Waste Code Description:</b>	CHROMIUM
<b>Hazardous Waste Code:</b>	U002
<b>Waste Code Description:</b>	2-PROPANONE (I) (OR) ACETONE (I)
<b>Hazardous Waste Code:</b>	U129
<b>Waste Code Description:</b>	CYCLOHEXANE, 1,2,3,4,5,6-HEXACHLORO-, (1ALPHA, 2ALPHA, 3BETA, 4ALPHA, 5ALPHA, 6BETA)- (OR) LINDANE

**Hazardous Waste Handler Details**

<b>Sequence No:</b>	201202
<b>Receive Date:</b>	20120228
<b>Handler Name:</b>	CVS PHARMACY #5172
<b>Federal Waste Generator Code:</b>	2
<b>Generator Code Description:</b>	Small Quantity Generator
<b>Source Type:</b>	Notification

**Waste Code Details**

<b>Hazardous Waste Code:</b>	D006
<b>Waste Code Description:</b>	CADMIUM
<b>Hazardous Waste Code:</b>	P042
<b>Waste Code Description:</b>	1,2-BENZENEDIOL, 4-[1-HYDROXY-2-(METHYLAMINO)ETHYL]-, (R)- (OR) EPINEPHRINE
<b>Hazardous Waste Code:</b>	D001
<b>Waste Code Description:</b>	IGNITABLE WASTE
<b>Hazardous Waste Code:</b>	D010
<b>Waste Code Description:</b>	SELENIUM
<b>Hazardous Waste Code:</b>	P075
<b>Waste Code Description:</b>	NICOTINE, & SALTS (OR) PYRIDINE, 3-(1-METHYL-2-PYRROLIDINYL)-,(S)-, & SALTS
<b>Hazardous Waste Code:</b>	D009
<b>Waste Code Description:</b>	MERCURY
<b>Hazardous Waste Code:</b>	D002
<b>Waste Code Description:</b>	CORROSIVE WASTE
<b>Hazardous Waste Code:</b>	D007
<b>Waste Code Description:</b>	CHROMIUM

<b>Map Key</b>	<b>Number of Records</b>	<b>Direction</b>	<b>Distance (mi/ft)</b>	<b>Elev/Diff (ft)</b>	<b>Site</b>	<b>DB</b>
<b>Hazardous Waste Code:</b>		D011				
<b>Waste Code Description:</b>		SILVER				
<b>Hazardous Waste Code:</b>		P001				
<b>Waste Code Description:</b>		2H-1-BENZOPYRAN-2-ONE, 4-HYDROXY-3-(3-OXO-1-PHENYLBUTYL)-, & SALTS, WHEN PRESENT AT CONCENTRATIONS GREATER THAN 0.3% (OR) WARFARIN, & SALTS, WHEN PRESENT AT CONCENTRATIONS GREATER THAN 0.3%				
<b>Hazardous Waste Code:</b>		P081				
<b>Waste Code Description:</b>		1,2,3-PROPANETRIOL, TRINITRATE (R) (OR) NITROGLYCERINE (R)				
<b><u>Hazardous Waste Handler Details</u></b>						
<b>Sequence No:</b>		201502				
<b>Receive Date:</b>		20150203				
<b>Handler Name:</b>		CVS PHARMACY #5172				
<b>Federal Waste Generator Code:</b>		3				
<b>Generator Code Description:</b>		Very Small Quantity Generator				
<b>Source Type:</b>		Notification				
<b><u>Waste Code Details</u></b>						
<b>Hazardous Waste Code:</b>		U210				
<b>Waste Code Description:</b>		ETHENE, TETRACHLORO- (OR) TETRACHLOROETHYLENE				
<b>Hazardous Waste Code:</b>		D006				
<b>Waste Code Description:</b>		CADMIUM				
<b>Hazardous Waste Code:</b>		D018				
<b>Waste Code Description:</b>		BENZENE				
<b>Hazardous Waste Code:</b>		U034				
<b>Waste Code Description:</b>		ACETALDEHYDE, TRICHLORO- (OR) CHLORAL				
<b>Hazardous Waste Code:</b>		U035				
<b>Waste Code Description:</b>		BENZENE BUTANOIC ACID, 4-[BIS(2-CHLOROETHYL)AMINO]- (OR) CHLORAMBUCIL				
<b>Hazardous Waste Code:</b>		U089				
<b>Waste Code Description:</b>		DIETHYLSTILBESTEROL (OR) PHENOL, 4,4'-(1,2-DIETHYL-1,2-ETHENEDIYL)BIS, (E)-				
<b>Hazardous Waste Code:</b>		U132				
<b>Waste Code Description:</b>		HEXACHLOROPHENE (OR) PHENOL, 2,2'-METHYLENEBIS[3,4,6-TRICHLORO-				
<b>Hazardous Waste Code:</b>		U165				
<b>Waste Code Description:</b>		NAPHTHALENE				
<b>Hazardous Waste Code:</b>		U205				
<b>Waste Code Description:</b>		SELENIUM SULFIDE (OR) SELENIUM SULFIDE SES2 (R,T)				
<b>Hazardous Waste Code:</b>		U411				
<b>Waste Code Description:</b>		PHENOL, 2-(1-METHYLETHOXY)-, METHYLCARBAMATE (OR) PROPOXUR				
<b>Hazardous Waste Code:</b>		D001				
<b>Waste Code Description:</b>		IGNITABLE WASTE				
<b>Hazardous Waste Code:</b>		D010				
<b>Waste Code Description:</b>		SELENIUM				
<b>Hazardous Waste Code:</b>		U010				
<b>Waste Code Description:</b>		AZIRINO [2',3':3,4]PYRROLO[1,2-A]INDOLE-4,7-DIONE, 6-AMINO-8-[[AMINOCARBONYL]OXY]METHYL]-1,1A, 2,8,8A,8B-HEXAHYDRO-8A-METHOXY-5-METHYL-, [1AS-(1AALPHA, 8BETA, 8AALPHA, 8BALPHA)]- (OR) MITOMYCIN C				
<b>Hazardous Waste Code:</b>		U154				
<b>Waste Code Description:</b>		METHANOL (I) (OR) METHYL ALCOHOL (I)				
<b>Hazardous Waste Code:</b>		U188				

<b>Map Key</b>	<b>Number of Records</b>	<b>Direction</b>	<b>Distance (mi/ft)</b>	<b>Elev/Diff (ft)</b>	<b>Site</b>	<b>DB</b>
<b>Waste Code Description:</b>					PHENOL	
<b>Hazardous Waste Code:</b>					U279	
<b>Waste Code Description:</b>					CARBARYL (OR) 1-NAPHTHALENOL, METHYLCARBAMATE	
<b>Hazardous Waste Code:</b>					U122	
<b>Waste Code Description:</b>					FORMALDEHYDE	
<b>Hazardous Waste Code:</b>					U044	
<b>Waste Code Description:</b>					CHLOROFORM (OR) METHANE, TRICHLORO-	
<b>Hazardous Waste Code:</b>					U058	
<b>Waste Code Description:</b>					2H-1,3,2-OXAZAPHOSPHORIN-2-AMINE, N,N-BIS(2-CHLOROETHYL)TETRAHYDRO-, 2-OXIDE (OR) CYCLOPHOSPHAMIDE	
<b>Hazardous Waste Code:</b>					D024	
<b>Waste Code Description:</b>					M-CRESOL	
<b>Hazardous Waste Code:</b>					D039	
<b>Waste Code Description:</b>					TETRACHLOROETHYLENE	
<b>Hazardous Waste Code:</b>					P012	
<b>Waste Code Description:</b>					ARSENIC OXIDE AS2O3 (OR) ARSENIC TRIOXIDE	
<b>Hazardous Waste Code:</b>					P075	
<b>Waste Code Description:</b>					NICOTINE, & SALTS (OR) PYRIDINE, 3-(1-METHYL-2-PYRROLIDINYL)-(S)-, & SALTS	
<b>Hazardous Waste Code:</b>					U151	
<b>Waste Code Description:</b>					MERCURY	
<b>Hazardous Waste Code:</b>					U200	
<b>Waste Code Description:</b>					RESERPINE (OR) YOHIMBAN-16-CARBOXYLIC ACID, 11,17-DIMETHOXY-18-[(3,4,5-TRIMETHOXYBENZOYL) OXY]-, METHYL ESTER, (3BETA, 16BETA, 17ALPHA, 18BETA, 20ALPHA)-	
<b>Hazardous Waste Code:</b>					U201	
<b>Waste Code Description:</b>					1,3-BENZENEDIOL (OR) RESORCINOL	
<b>Hazardous Waste Code:</b>					U204	
<b>Waste Code Description:</b>					SELENIOUS ACID (OR) SELENIUM DIOXIDE	
<b>Hazardous Waste Code:</b>					U206	
<b>Waste Code Description:</b>					D-GLUCOSE, 2-DEOXY-2-[(METHYLNITROSOAMINO)-CARBONYL]AMINO]- (OR) GLUCOPYRANOSE, 2-DEOXY-2-(3-METHYL-3-NITROSOUREIDO)-,D- (OR) STREPTOZOTOCIN	
<b>Hazardous Waste Code:</b>					D016	
<b>Waste Code Description:</b>					2,4-D (2,4-DICHLOROPHENOXYACETIC ACID)	
<b>Hazardous Waste Code:</b>					D004	
<b>Waste Code Description:</b>					ARSENIC	
<b>Hazardous Waste Code:</b>					D009	
<b>Waste Code Description:</b>					MERCURY	
<b>Hazardous Waste Code:</b>					D005	
<b>Waste Code Description:</b>					BARIUM	
<b>Hazardous Waste Code:</b>					P188	
<b>Waste Code Description:</b>					BENZOIC ACID, 2-HYDROXY-, COMPD. WITH (3AS-CIS)-1,2,3,3A,8,8A-HEXAHYDRO-1,3A,8-TRIMETHYLPYRROLO[2,3-B]INDOL-5-YL METHYLCARBAMATE ESTER (1:1) (OR) PHYSOSTIGMINE SALICYLATE	
<b>Hazardous Waste Code:</b>					U002	
<b>Waste Code Description:</b>					2-PROPANONE (I) (OR) ACETONE (I)	
<b>Hazardous Waste Code:</b>					U031	
<b>Waste Code Description:</b>					1-BUTANOL (I) (OR) N-BUTYL ALCOHOL (I)	
<b>Hazardous Waste Code:</b>					U059	
<b>Waste Code Description:</b>					5,12-NAPHTHACENEDIONE, 8-ACETYL-10-[(3-AMINO-2,3,6-TRIDEOXY)-ALPHA-L-LYXO-HEXOPYRANOSYL]	

<b>Map Key</b>	<b>Number of Records</b>	<b>Direction</b>	<b>Distance (mi/ft)</b>	<b>Elev/Diff (ft)</b>	<b>Site</b>	<b>DB</b>
					OXY]-7,8,9,10-TETRAHYDRO-6,8,11-TRIHYDROXY-1-METHOXY-, (8S-CIS)- (OR) DAUNOMYCIN	
<b>Hazardous Waste Code:</b>					U150	
<b>Waste Code Description:</b>					L-PHENYLALANINE, 4-[BIS(2-CHLOROETHYL)AMINO]- (OR) MELPHALAN	
<b>Hazardous Waste Code:</b>					U129	
<b>Waste Code Description:</b>					CYCLOHEXANE, 1,2,3,4,5,6-HEXACHLORO-, (1ALPHA, 2ALPHA, 3BETA, 4ALPHA, 5ALPHA, 6BETA)- (OR) LINDANE	
<b>Hazardous Waste Code:</b>					D002	
<b>Waste Code Description:</b>					CORROSIVE WASTE	
<b>Hazardous Waste Code:</b>					D007	
<b>Waste Code Description:</b>					CHROMIUM	
<b>Hazardous Waste Code:</b>					D011	
<b>Waste Code Description:</b>					SILVER	
<b>Hazardous Waste Code:</b>					P001	
<b>Waste Code Description:</b>					2H-1-BENZOPYRAN-2-ONE, 4-HYDROXY-3-(3-OXO-1-PHENYLBUTYL)-, & SALTS, WHEN PRESENT AT CONCENTRATIONS GREATER THAN 0.3% (OR) WARFARIN, & SALTS, WHEN PRESENT AT CONCENTRATIONS GREATER THAN 0.3%	
<b>Hazardous Waste Code:</b>					U072	
<b>Waste Code Description:</b>					BENZENE, 1,4-DICHLORO- (OR) P-DICHLOROBENZENE	
<b>Hazardous Waste Code:</b>					D008	
<b>Waste Code Description:</b>					LEAD	
<b>Hazardous Waste Code:</b>					D026	
<b>Waste Code Description:</b>					CRESOL	
<b>Hazardous Waste Code:</b>					D035	
<b>Waste Code Description:</b>					METHYL ETHYL KETONE	
<b>Hazardous Waste Code:</b>					U070	
<b>Waste Code Description:</b>					BENZENE, 1,2-DICHLORO- (OR) O-DICHLOROBENZENE	

**Owner/Operator Details**

<b>Owner/Operator Ind:</b>	Current Owner	<b>Street No:</b>	
<b>Type:</b>	Private	<b>Street 1:</b>	1 CVS DR
<b>Name:</b>	HOLIDAY CVS LLC	<b>Street 2:</b>	
<b>Date Became Current:</b>	20071220	<b>City:</b>	WOONSOCKET
<b>Date Ended Current:</b>		<b>State:</b>	RI
<b>Phone:</b>	401-765-1500	<b>Country:</b>	US
<b>Source Type:</b>	Notification	<b>Zip Code:</b>	28950-6146
<b>Owner/Operator Ind:</b>	Current Operator	<b>Street No:</b>	
<b>Type:</b>	Private	<b>Street 1:</b>	1 CVS DR
<b>Name:</b>	HOLIDAY CVS LLC	<b>Street 2:</b>	
<b>Date Became Current:</b>	20050619	<b>City:</b>	WOONSOCKET
<b>Date Ended Current:</b>		<b>State:</b>	RI
<b>Phone:</b>	401-765-1500	<b>Country:</b>	US
<b>Source Type:</b>	Implementer	<b>Zip Code:</b>	28950-6146
<b>Owner/Operator Ind:</b>	Current Operator	<b>Street No:</b>	
<b>Type:</b>	Private	<b>Street 1:</b>	1 CVS DR
<b>Name:</b>	HOLIDAY CVS LLC	<b>Street 2:</b>	
<b>Date Became Current:</b>	20070708	<b>City:</b>	WOONSOCKET
<b>Date Ended Current:</b>		<b>State:</b>	RI
<b>Phone:</b>	401-765-1500	<b>Country:</b>	US
<b>Source Type:</b>	Notification	<b>Zip Code:</b>	02895-6146
<b>Owner/Operator Ind:</b>	Current Owner	<b>Street No:</b>	
<b>Type:</b>	Private	<b>Street 1:</b>	1 CVS DR
<b>Name:</b>	HOLIDAY CVS LLC	<b>Street 2:</b>	
<b>Date Became Current:</b>	20071220	<b>City:</b>	WOONSOCKET

Map Key	Number of Records	Direction	Distance (mi/ft)	Elev/Diff (ft)	Site	DB
<b>Date Ended Current:</b>				<b>State:</b>	RI	
<b>Phone:</b>	401-765-1500			<b>Country:</b>	US	
<b>Source Type:</b>	Notification			<b>Zip Code:</b>	02895-6146	
<b>Owner/Operator Ind:</b>	Current Owner			<b>Street No:</b>		
<b>Type:</b>	Private			<b>Street 1:</b>	1 CVS DR	
<b>Name:</b>	HOLIDAY CVS LLC			<b>Street 2:</b>		
<b>Date Became Current:</b>	20071220			<b>City:</b>	WOONSOCKET	
<b>Date Ended Current:</b>				<b>State:</b>	RI	
<b>Phone:</b>	401-765-1500			<b>Country:</b>	US	
<b>Source Type:</b>	Implementer			<b>Zip Code:</b>	28950-6146	
<b>Owner/Operator Ind:</b>	Current Operator			<b>Street No:</b>		
<b>Type:</b>	Private			<b>Street 1:</b>	1 CVS DR	
<b>Name:</b>	HOLIDAY CVS LLC			<b>Street 2:</b>		
<b>Date Became Current:</b>	20050619			<b>City:</b>	WOONSOCKET	
<b>Date Ended Current:</b>				<b>State:</b>	RI	
<b>Phone:</b>	401-765-1500			<b>Country:</b>	US	
<b>Source Type:</b>	Notification			<b>Zip Code:</b>	28950-6146	
<b>Owner/Operator Ind:</b>	Current Operator			<b>Street No:</b>		
<b>Type:</b>	Private			<b>Street 1:</b>	1 CVS DR	
<b>Name:</b>	HOLIDAY CVS LLC			<b>Street 2:</b>		
<b>Date Became Current:</b>	20050619			<b>City:</b>	WOONSOCKET	
<b>Date Ended Current:</b>				<b>State:</b>	RI	
<b>Phone:</b>	401-770-7457			<b>Country:</b>	US	
<b>Source Type:</b>	Notification			<b>Zip Code:</b>	02895-6146	

**Historical Handler Details**

<b>Receive Dt:</b>	20120228
<b>Generator Code Description:</b>	Small Quantity Generator
<b>Handler Name:</b>	CVS PHARMACY #5172
<b>Receive Dt:</b>	20150203
<b>Generator Code Description:</b>	Very Small Quantity Generator
<b>Handler Name:</b>	CVS PHARMACY #5172
<b>Receive Dt:</b>	20130905
<b>Generator Code Description:</b>	Very Small Quantity Generator
<b>Handler Name:</b>	CVS PHARMACY #5172

<b>3</b>	1 of 5	<b>SSW</b>	<b>0.08 / 402.27</b>	<b>133.30 / -4</b>	<b>FAST TRACK FOODS #214 1200 E MAIN ST LAKE BUTLER FL 32054</b>	<b>UST</b>
<b>Facility ID:</b>	8517171	<b>County:</b>	UNION	<b>Lat/Long Method:</b>	AGPS	
<b>Facility Status:</b>	OPEN	<b>Lat DD:</b>	30	<b>Lat MM:</b>	1	
<b>Facility Type:</b>	A	<b>Lat SS:</b>	23	<b>Long DD:</b>	82	
<b>Type Desc:</b>	Retail Station	<b>Long MM:</b>	19	<b>Long SS:</b>	25	
<b>Facility Phone:</b>	3864963016	<b>Owner:</b>	LAND O'SUN MANAGEMENT CORP	<b>Owner Address1:</b>	3715 NW 97TH BLVD #A	
<b>Dep Co:</b>	P	<b>Owner Address2:</b>	ATTN: STOR TANK REGIS	<b>Owner City:</b>	GAINESVILLE	
<b>Owner ID:</b>	48546	<b>Owner State:</b>	FL	<b>Owner Zip 5:</b>	32606	
<b>Owner Phone:</b>	3523333011	<b>Contact:</b>	ALAN FOGG	<b>Source:</b>	Tank Facility - All Locations and Tank Information; Tank Facility - All Locations and Owner Information	
<b>Oculus Docs Inventory URL:</b>	<a href="https://eriservice7.ecologeris.com/ErisExt/flo/ocure.ashx?ID=8517171&amp;CAT=11">https://eriservice7.ecologeris.com/ErisExt/flo/ocure.ashx?ID=8517171&amp;CAT=11</a>					
<b>Information Portal Fac URL:</b>	<a href="http://prodenv.dep.state.fl.us/DepNexus/public/facilitysearch?pagination=true&amp;facility.id=8517171">http://prodenv.dep.state.fl.us/DepNexus/public/facilitysearch?pagination=true&amp;facility.id=8517171</a>					
<b>Information Portal Doc URL:</b>	<a href="http://prodenv.dep.state.fl.us/DepNexus/public/electronic-documents/8517171/facility!search">http://prodenv.dep.state.fl.us/DepNexus/public/electronic-documents/8517171/facility!search</a>					

<i>Map Key</i>	<i>Number of Records</i>	<i>Direction</i>	<i>Distance (mi/ft)</i>	<i>Elev/Diff (ft)</i>	<i>Site</i>	<i>DB</i>
----------------	--------------------------	------------------	-------------------------	-----------------------	-------------	-----------

**Tank Information**

<b>Tank ID:</b>	2	<b>Capacity:</b>	10000
<b>Tank Status:</b>	B - REMOVED FROM SITE	<b>Substance:</b>	B - Unleaded Gas
<b>Status Date:</b>	01-JAN-2000	<b>Placement:</b>	UNDERGROUND
<b>Installation Date:</b>	01-DEC-1981	<b>Tank Vessel Indic:</b>	TANK
<b>Tank Desc:</b>			

**Tank Information**

<b>Tank ID:</b>	4	<b>Capacity:</b>	12000
<b>Tank Status:</b>	U - IN SERVICE	<b>Substance:</b>	B - Unleaded Gas
<b>Status Date:</b>	01-FEB-2000	<b>Placement:</b>	UNDERGROUND
<b>Installation Date:</b>	01-FEB-2000	<b>Tank Vessel Indic:</b>	TANK
<b>Tank Desc:</b>	Double Walled		

**Piping**

<b>Pipe Description:</b>	N-Approved synthetic material
<b>Pipe Description:</b>	M-Double wall - pipe jacket
<b>Pipe Description:</b>	K-Dispenser liners
<b>Pipe Description:</b>	J-Pressurized piping system

**Monitoring**

<b>Monitoring Desc:</b>	F-Monitor dbl wall tank space
<b>Monitoring Desc:</b>	S-Statistical Inventory Reconcile
<b>Monitoring Desc:</b>	G-Electronic line leak detector
<b>Monitoring Desc:</b>	H-Mechanical line leak detector
<b>Monitoring Desc:</b>	2-Visual inspect pipe sumps
<b>Monitoring Desc:</b>	4-Visual inspect dispenser liners

**Tank Construction**

<b>Cons Code:</b>	O
<b>Cons Desc:</b>	Tight fill
<b>Cons Code:</b>	A
<b>Cons Desc:</b>	Ball check valve
<b>Cons Code:</b>	P
<b>Cons Desc:</b>	Level gauges/alarms
<b>Cons Code:</b>	F
<b>Cons Desc:</b>	Fiberglass clad steel
<b>Cons Code:</b>	I
<b>Cons Desc:</b>	Double wall
<b>Cons Code:</b>	M
<b>Cons Desc:</b>	Spill containment bucket

**Tank Information**

<b>Tank ID:</b>	5	<b>Capacity:</b>	8000
-----------------	---	------------------	------

<b>Map Key</b>	<b>Number of Records</b>	<b>Direction</b>	<b>Distance (mi/ft)</b>	<b>Elev/Diff (ft)</b>	<b>Site</b>	<b>DB</b>
----------------	--------------------------	------------------	-------------------------	-----------------------	-------------	-----------

<b>Tank Status:</b>	U - IN SERVICE	<b>Substance:</b>	B - Unleaded Gas
<b>Status Date:</b>	01-FEB-2000	<b>Placement:</b>	UNDERGROUND
<b>Installation Date:</b>	01-FEB-2000	<b>Tank Vessel Indic:</b>	TANK
<b>Tank Desc:</b>	Double Walled		

**Piping**

<b>Pipe Description:</b>	M-Double wall - pipe jacket
<b>Pipe Description:</b>	J-Pressurized piping system
<b>Pipe Description:</b>	K-Dispenser liners
<b>Pipe Description:</b>	N-Approved synthetic material

**Monitoring**

<b>Monitoring Desc:</b>	2-Visual inspect pipe sumps
<b>Monitoring Desc:</b>	S-Statistical Inventory Reconcile
<b>Monitoring Desc:</b>	F-Monitor dbl wall tank space
<b>Monitoring Desc:</b>	G-Electronic line leak detector
<b>Monitoring Desc:</b>	4-Visual inspect dispenser liners
<b>Monitoring Desc:</b>	H-Mechanical line leak detector

**Tank Construction**

<b>Cons Code:</b>	P
<b>Cons Desc:</b>	Level gauges/alarms
<b>Cons Code:</b>	F
<b>Cons Desc:</b>	Fiberglass clad steel
<b>Cons Code:</b>	A
<b>Cons Desc:</b>	Ball check valve
<b>Cons Code:</b>	I
<b>Cons Desc:</b>	Double wall
<b>Cons Code:</b>	O
<b>Cons Desc:</b>	Tight fill
<b>Cons Code:</b>	M
<b>Cons Desc:</b>	Spill containment bucket

**Tank Information**

<b>Tank ID:</b>	3	<b>Capacity:</b>	6000
<b>Tank Status:</b>	B - REMOVED FROM SITE	<b>Substance:</b>	B - Unleaded Gas
<b>Status Date:</b>	01-JAN-2000	<b>Placement:</b>	UNDERGROUND
<b>Installation Date:</b>	01-DEC-1981	<b>Tank Vessel Indic:</b>	TANK
<b>Tank Desc:</b>			

**Tank Information**

<b>Tank ID:</b>	1	<b>Capacity:</b>	4000
<b>Tank Status:</b>	B - REMOVED FROM SITE	<b>Substance:</b>	B - Unleaded Gas
<b>Status Date:</b>	01-JAN-2000	<b>Placement:</b>	UNDERGROUND
<b>Installation Date:</b>	01-DEC-1981	<b>Tank Vessel Indic:</b>	TANK
<b>Tank Desc:</b>			

Map Key	Number of Records	Direction	Distance (mi/ft)	Elev/Diff (ft)	Site	DB
---------	-------------------	-----------	------------------	----------------	------	----

Tank Desc:

<a href="#">3</a>	2 of 5	SSW	0.08 / 402.27	133.30 / -4	FAST TRACK FOODS #214 1200 E MAIN ST LAKE BUTLER FL 32054	LST
-------------------	--------	-----	---------------	-------------	---	-----

<b>Facility ID:</b>	8517171	<b>Datum:</b>	0
<b>Facility Status:</b>	OPEN	<b>Lat DD:</b>	30
<b>Facility Type:</b>	A - Retail Station	<b>Lat MM:</b>	1
<b>Score:</b>	45	<b>Lat SS:</b>	22.3889
<b>Score Effective Date:</b>	02/12/2013	<b>Long DD:</b>	82
<b>Score when Ranked:</b>	41	<b>Long MM:</b>	19
<b>Rank:</b>	3987	<b>Long SS:</b>	27.1736
<b>Operator:</b>	ALAN FOGG	<b>Facility T (Map):</b>	Retail Station
<b>Prim Related Party:</b>	48546	<b>Facility S (Map):</b>	OPEN
<b>Primary RP Role:</b>	ACCOUNT OWNER	<b>County (Map):</b>	UNION
<b>RP Begin Date:</b>	04/06/1999	<b>Collection (Map):</b>	DPHO
<b>Phone:</b>	(386)496-3016	<b>Collector (Map):</b>	CALTA_H
<b>Name Changed:</b>	04/06/1999	<b>Collecti 1 (Map):</b>	9/19/2003
<b>Address Changed:</b>	03/16/2020	<b>Datum (Map):</b>	HARN
<b>Section:</b>		<b>Rel Feat (Map):</b>	EXACT
<b>Township:</b>		<b>Geometry (Map):</b>	
<b>Range:</b>		<b>Lat DD (Map):</b>	30
<b>District:</b>	NED	<b>Lat MM (Map):</b>	1
<b>County:</b>	UNION	<b>Lat SS (Map):</b>	
<b>County No:</b>	63	<b>Long DD (Map):</b>	82
<b>Feature:</b>		<b>Long MM (Map):</b>	19
<b>Method:</b>	AGPS	<b>Long SS (Map):</b>	
<b>RP Name:</b>	LAND O'SUN MANAGEMENT CORP		
<b>RP Address1:</b>	3715 NW 97TH BLVD #A		
<b>RP Address2:</b>	ATTN: STOR TANK REGIS		
<b>RP City:</b>	GAINESVILLE		
<b>RP State:</b>	FL		
<b>RP Zip5:</b>	32606		
<b>RP Zip4:</b>			
<b>Contact:</b>	ALAN FOGG		
<b>RP Phone:</b>	(352)333-3011		
<b>RP Phone Ext.:</b>	19		
<b>RP Bad Addr Ind:</b>	No		
<b>Facility Name (Map):</b>	FAST TRACK FOODS #214		
<b>Address (Map):</b>	1200 E MAIN ST		
<b>City (Map):</b>	LAKE BUTLER		
<b>Zip5 (Map):</b>	32054		
<b>Document L (Map):</b>	<a href="https://prodenv.dep.state.fl.us/DepNexus/public/electronic-documents/8517171/facility!search">https://prodenv.dep.state.fl.us/DepNexus/public/electronic-documents/8517171/facility!search</a>		
<b>Oculus Docs Inventory:</b>	<a href="https://eriservice7.ecologeris.com/ErisExt/flo/ocure.ashx?ID=8517171&amp;CAT=11">https://eriservice7.ecologeris.com/ErisExt/flo/ocure.ashx?ID=8517171&amp;CAT=11</a>		
<b>Information Portal Fac URL:</b>	<a href="http://prodenv.dep.state.fl.us/DepNexus/public/facilitysearch?pagination=true&amp;facility.id=8517171">http://prodenv.dep.state.fl.us/DepNexus/public/facilitysearch?pagination=true&amp;facility.id=8517171</a>		
<b>Information Portal Doc URL:</b>	<a href="http://prodenv.dep.state.fl.us/DepNexus/public/electronic-documents/8517171/facility!search">http://prodenv.dep.state.fl.us/DepNexus/public/electronic-documents/8517171/facility!search</a>		
<b>Source:</b>	DEP; Storage Tanks & Contamination Monitoring, Discharge Info.; FDEP Open Data, Petroleum Contamination Monitoring (PCTS) Discharges (Map)		

#### Discharge Cleanup Summary

<b>Discharge Date:</b>	06/18/1992
<b>Cleanup Required:</b>	R - CLEANUP REQUIRED
<b>Discharge Cleanup Status:</b>	SRCR - SRCR COMPLETE
<b>Discharge Cleanup Stat Date:</b>	05/21/2021
<b>Eligibility Indicator:</b>	E - ELIGIBLE
<b>Site Manager:</b>	RICH_DR
<b>Site Manager End Date:</b>	
<b>Tank Office:</b>	PCLP1 - ALACHUA ENVIRONMENTAL PROTECTION DEPARTMENT

#### Contaminated Media

<b>Contaminated Drinking Wells:</b>	0
<b>Contaminated Mntring Wells:</b>	NO
<b>Contaminated Soil:</b>	YES

Map Key	Number of Records	Direction	Distance (mi/ft)	Elev/Diff (ft)	Site	DB
---------	-------------------	-----------	------------------	----------------	------	----

Contaminated Surface Water: NO  
 Contaminated Ground Water: NO  
 Pollutant: B - Unleaded Gas  
 Other Description:  
 Gallons Discharged:

**Petroleum Cleanup Program Eligibility**

Cleanup Program: C - PETROLEUM CLEANUP PARTICIPATION PROGRAM  
 Eligibility Status: INELIGIBLE

**Petroleum Cleanup Program Eligibility**

Cleanup Program: P - PETROLEUM LIABILITY AND RESTORATION INSURANCE PROGRAM  
 Eligibility Status: ELIGIBLE

**Task Info**

SA Task ID:	15300	SR Soil Treatment:	
SA Cleanup Resp:	RP - RESPONSIBLE PARTY	SR Other Treatment:	
SA Actual Cost:		SR Alt Proc Rec:	
SA Complete Date:		RAP Task ID:	15301
SA Payment Date:		RAP Clean Resp ID:	RP - RESPONSIBLE PARTY
SR Task ID:	75308	RAP Actual Cost:	
SR Cleanup Resp:	-	RAP Complete Date:	
SR Actual Cost:		RAP Payment Date:	
SR Complete Date:		RAP Last Ord Appr:	
SR Payment Date:		RA Task ID:	80739
SR Oral Date:		RA Cleanup Resp:	-
SR Written Date:		RA Yrs to Complete:	
SR Soil Removal:		RA Actual Cost:	
SR Free Prod Rmvl:		Tank Office:	PCLP1 - Alachua County
SR Soil Ton Remove:			
SR Fund Elig Type:	-		
SA Fund Elig Type:	-		
RAP Fund Elig Type:	-		
RA Fund Elig Type:	-		
SR Alternate Procedure Status:			
SR Alt Procedure Status Dt:			
SR Alt Procedure Comment:			
SRC Action Type:	-		
SRC Submit Date:			
SRC Review Date:			
SRC Complete Status:	-		
SRC Comp Status Dt:			
SRC Issue Date:			
SRC Comments:			

**Petroleum Cleanup Funding Cap Encumbrance to Date**

FCFS: \$0.00  
 LPSPASM: \$0.00  
 SPASM: \$0.00  
 NPDES: \$0.00  
 Utility 1 Time Payments: \$0.00  
 All Wo Ta Co Pos Encumbered: \$148,199.94  
 Wo Ta Co Pos Exclu from Cap: \$0.00  
 Ttl Amnt Encumbered to Date: \$148,199.94  
 Ttl Amnt Encumbered Towar: \$148,199.94

**Petroleum Cleanup PCT Facility Score**

Related Party ID: 48546

Map Key	Number of Records	Direction	Distance (mi/ft)	Elev/Diff (ft)	Site	DB
---------	-------------------	-----------	------------------	----------------	------	----

**RP Contact:** ALAN FOGG  
**Facility Cleanup Status:** CMPL - COMPLETED  
**Bad Address Indicator:** N

**Discharge Info (Map)**

<b>Discharge:</b>	6165	<b>Eligibility:</b>	ELIGIBLE
<b>Discharge 1:</b>	18-Jun-1992	<b>Eligibility 1:</b>	PLIRP
<b>Discharge 2:</b>	45	<b>Report Pha:</b>	COMPLETED
<b>Discharge 3:</b>	SRCR	<b>Report Sub:</b>	COMPLETED
<b>General Cl:</b>	CLOSURE	<b>Report S 1:</b>	21-May-2021
<b>Disch Clea:</b>	21-May-2021	<b>Staff Assi:</b>	RICH_DR
<b>Tank Offic:</b>	ALACHUA ENVIRONMENTAL PROTECTION DEPARTMENT		

**AST UST Discharges**

<b>Dep Co:</b>	P	<b>Long SS:</b>	25
<b>CU Req:</b>	R	<b>CU Stat:</b>	
<b>Score:</b>	00045	<b>Stat Desc:</b>	SRCR COMPLETE
<b>Descrip:</b>	CLEANUP REQUIRED	<b>Fac Name:</b>	FAST TRACK FOODS #214
<b>Discharge Date:</b>	18-JUN-92	<b>Fac Type:</b>	A
<b>Score Date:</b>	12-FEB-2013	<b>Type Desc:</b>	Retail Station
<b>Stat Date:</b>	21-MAY-2021	<b>Fac Addr:</b>	1200 E MAIN ST
<b>LL Meth:</b>	AGPS	<b>Fac City:</b>	LAKE BUTLER
<b>Lat DD:</b>	30	<b>Fac Zip:</b>	32054
<b>Lat MM:</b>	1	<b>County:</b>	63
<b>Lat SS:</b>	23	<b>Fac State:</b>	OPEN
<b>Long DD:</b>	82	<b>Fac Phone:</b>	3864963016
<b>Long MM:</b>	19		
<b>Prg Dsec:</b>	PETROLEUM LIABILITY AND RESTORATION INSURANCE PROGRAM		

**Eligible Discharges**

**Program:** PLIRP  
**Current Status:** CLOSED  
**Discharge Date:** 06/18/1992  
**Score:** 45  
**Facility:** FAST TRACK FOODS #214  
**Address:** 1200 E MAIN ST  
**City:** LAKE BUTLER  
**Zip:** 32054  
**County:** UNION  
**Owner:** LAND O'SUN MANAGEMENT CORP  
**Owner Address:** 3715 NW 97TH BLVD #A  
**Owner City:** GAINESVILLE  
**Owner State:** FL  
**Owner Zip:** 32606  
**Owner Phone:** (352)333-3011  
**Owner Email:** AFOGG@FASTTRACKSTORES.COM

<u>3</u>	3 of 5	SSW	0.08 / 402.27	133.30 / -4	FAST TRACK HWY 121 & !00 LAKE BUTLER FL 32054	WELL SURVEILLANCE
----------	--------	-----	------------------	----------------	---	----------------------

<b>Facility ID:</b>	8517171	<b>County:</b>	UNION
<b>Project ID:</b>	SUPER	<b>Longitude:</b>	-82.324199
<b>Req No:</b>		<b>Latitude:</b>	30.022921
<b>Loc ID:</b>	182027	<b>GPS Date:</b>	11/20/2003 0:00:00
<b>GPS ID:</b>	182027	<b>Datum:</b>	WS1984
<b>Type:</b>	PETROLEUM	<b>Software:</b>	
<b>Insp CHD:</b>	UNION	<b>Streetside:</b>	
<b>HAE:</b>	36.04	<b>Agency:</b>	
<b>Loc Method:</b>	DGPS - Differentially Corrected GPS		
<b>Insp F Name:</b>	ANTHONY		
<b>Insp L Name:</b>	DENNIS		

Map Key	Number of Records	Direction	Distance (mi/ft)	Elev/Diff (ft)	Site	DB
---------	-------------------	-----------	------------------	----------------	------	----

Comment:

<a href="#">3</a>	4 of 5	SSW	0.08 / 402.27	133.30 / -4	FAST TRACK FOODS #214 1200 E MAIN ST LAKE BUTLER FL	DWM CONTAM
-------------------	--------	-----	---------------	-------------	---	------------

<b>Program Area:</b>		<b>Method:</b>	
<b>Site ID:</b>	8517171	<b>Datum:</b>	
<b>District:</b>	NED	<b>Related Party ID:</b>	
<b>Site Status:</b>		<b>Primary RP Role:</b>	
<b>Facility ID:</b>		<b>RP Begin Date:</b>	
<b>Section:</b>		<b>RP Address1:</b>	
<b>Township:</b>		<b>RP Address2:</b>	
<b>County:</b>	Union	<b>RP City:</b>	
<b>Range:</b>		<b>RP State:</b>	
<b>Facility Type:</b>		<b>RP Zip5:</b>	
<b>Rank:</b>		<b>RP Zip4:</b>	
<b>Operator:</b>		<b>RP Phone:</b>	
<b>Phone:</b>		<b>RP Extension:</b>	
<b>Name Changed:</b>		<b>Rp Bad Addr Ind:</b>	
<b>Addr Changed:</b>		<b>RP Name:</b>	
<b>Contact:</b>			
<b>Facility Type:</b>	A - Retail Station		

**Program Details**

<b>Facility Status:</b>		<b>Staff Assigned:</b>	
<b>Offsite Contam:</b>		<b>Priority:</b>	
<b>Priority Score:</b>		<b>Score Effective Dt:</b>	
<b>Project Coordinato:</b>		<b>Score When Ranked:</b>	
<b>Program Eligible:</b>		<b>District:</b>	
<b>Ineligible:</b>		<b>Datum:</b>	0
<b>Program Area:</b>	PETROLEUM	<b>Method:</b>	AGPS
<b>Site Manager:</b>	RICH_DR	<b>Lat DD:</b>	30
<b>Discharge Date:</b>	06/18/1992	<b>Lat MM:</b>	1
<b>Discharge Eligibil:</b>	E	<b>Lat SS:</b>	
<b>Eligibility Progm:</b>	PLIRP	<b>Long DD:</b>	82
<b>Cleanup Status:</b>	CLOSED-STCM	<b>Long MM:</b>	19
<b>Closure Type:</b>	SRCR	<b>Long SS:</b>	25
<b>Closure Date:</b>	05/21/2021		

<a href="#">3</a>	5 of 5	SSW	0.08 / 402.27	133.30 / -4	FAST TRACK FOODS #214 1200 E MAIN ST LAKE BUTLER FL 32054	STCS
-------------------	--------	-----	---------------	-------------	---	------

<b>Facility ID:</b>	8517171	<b>Zip5 (Open Data):</b>	32054
<b>Type:</b>	A - Retail Station	<b>CountyID(OpenData):</b>	63
<b>Status:</b>	Open	<b>County (Open Data):</b>	UNION
<b>County:</b>	UNION	<b>Contam (Map):</b>	
<b>Fac Stat(OpenData):</b>	OPEN	<b>Fac Type (Map):</b>	Retail Station
<b>Fac Code(OpenData):</b>	A	<b>Fac Stat (Map):</b>	OPEN
<b>Fac Type(OpenData):</b>	Retail Station	<b>Status (Map):</b>	REVIEWED
<b>Clnup Cd(OpenData):</b>	CMPL	<b>City (Map):</b>	LAKE BUTLER
<b>Clnup Dt(OpenData):</b>	2021/05/23 18:15:20+00	<b>County (Map):</b>	63
<b>Status (Open Data):</b>	REVIEWED	<b>Zip5 (Map):</b>	32054
<b>City (Open Data):</b>	LAKE BUTLER	<b>Zip4 (Map):</b>	0
<b>Fac Name(Open Data):</b>	FAST TRACK FOODS #214		
<b>Address (Open Data):</b>	1200 E MAIN ST		
<b>Fac Cleanup Stat(Open Data):</b>	COMPLETED		
<b>Name (Map):</b>	FAST TRACK FOODS #214		
<b>Address (Map):</b>	1200 E MAIN ST		

**FDEP Storage Tank Monitoring Open Data Details**

Map Key	Number of Records	Direction	Distance (mi/ft)	Elev/Diff (ft)	Site	DB
<b>Object ID:</b>	8128				<b>Map Src:</b>	1994 doqs
<b>X:</b>	-82.3242183252221				<b>Map Scale:</b>	1464
<b>Y:</b>	30.0228914740667				<b>Elevation:</b>	
<b>Regulated:</b>	YES				<b>EI Datum:</b>	
<b>Col Meth:</b>	DPHO				<b>EI Resolut:</b>	
<b>Col Name:</b>	CALTA_H				<b>EI Units:</b>	
<b>Col Date:</b>	2003/09/19 15:47:26+00				<b>ALB East:</b>	561425.61
<b>Col Prog:</b>	TANKS-PETROLEUM CONTAMINATION				<b>ALB North:</b>	669518.41
<b>Ver Meth:</b>	DPHO				<b>Loc ID:</b>	11682
<b>Ver Name:</b>	CALTA_H				<b>Lat DD:</b>	30
<b>Ver Prog:</b>	TANKS-PETROLEUM CONTAMINATION				<b>Lat MM:</b>	1
<b>Ver Date:</b>	2003/09/19 15:47:26+00				<b>Lat SS:</b>	
<b>OOIC:</b>	FACILITY				<b>Long DD:</b>	82
<b>Rel Feat:</b>	EXACT				<b>Long MM:</b>	19
<b>Datum:</b>	HARN				<b>Long SS:</b>	
<b>Coord Acc:</b>	4					
<b>Col Aff:</b>		CONTRACTOR				
<b>Ver Aff:</b>		CONTRACTOR				
<b>Direct:</b>						
<b>Documents:</b>						<a href="https://prodenv.dep.state.fl.us/DepNexus/public/electronic-documents/8517171/gis-facility!search">https://prodenv.dep.state.fl.us/DepNexus/public/electronic-documents/8517171/gis-facility!search</a>

#### FDEP Open Data - Storage Tank Contamination Monitoring (STCM)

<b>Loc ID:</b>	11682				<b>Rel Feat:</b>	EXACT
<b>Site Type:</b>	Retail Station				<b>EI Datum:</b>	
<b>Contam Ind:</b>					<b>EI Resolut:</b>	
<b>Phone:</b>	3864963016				<b>EI Units:</b>	
<b>Operator:</b>	ALAN FOGG				<b>Map Src:</b>	1994 doqs
<b>Next action:</b>	PLACARD 11-JUN-2022				<b>Map Scale:</b>	1464
<b>Fin Respon:</b>					<b>Coord Acc:</b>	4
<b>Office:</b>	NED				<b>Alb East:</b>	561425.61
<b>OOIC:</b>	FACILITY				<b>Alb North:</b>	669518.41
<b>Col Meth:</b>	DPHO				<b>Datum:</b>	HARN
<b>Col Name:</b>	CALTA_H				<b>Elevation:</b>	
<b>Col Date:</b>	9/19/2003				<b>Lat DD:</b>	30
<b>Col Prog:</b>	TANKS-PETROLEUM CONTAMINATION				<b>Lat MM:</b>	1
<b>Ver Meth:</b>	DPHO				<b>Lat SS:</b>	
<b>Ver Name:</b>	CALTA_H				<b>Long DD:</b>	82
<b>Ver Prog:</b>	TANKS-PETROLEUM CONTAMINATION				<b>Long MM:</b>	19
<b>Ver Date:</b>	9/19/2003				<b>Long SS:</b>	
<b>Object ID:</b>	11682					
<b>Col Aff:</b>		CONTRACTOR				
<b>Ver Aff:</b>		CONTRACTOR				
<b>Documents:</b>						<a href="https://prodenv.dep.state.fl.us/DepNexus/public/electronic-documents/8517171/gis-facility!search">https://prodenv.dep.state.fl.us/DepNexus/public/electronic-documents/8517171/gis-facility!search</a>

#### FDEP - Storage Tank Contamination Monitoring (STCM) Details

<b>Name:</b>	Fast Track Foods #214 1200 E Main St Lake Butler, FL 32054
<b>LL Method:</b>	DPHO - Autonomous GPS
<b>Account Owner:</b>	Land O'Sun Management Corp
<b>Contact:</b>	Alan Fogg
<b>Phone:</b>	386-496-3016
<b>District:</b>	NED
<b>County 1:</b>	63 - Union
<b>Latitude:</b>	30:01:22.3889
<b>Longitude:</b>	82:19:27.1736

#### FDEP - Registered Tanks from Storage Tank Contamination Monitoring (STCM) Details

<b>Tank No:</b>	4
<b>Size:</b>	12000
<b>Content:</b>	Unleaded Gas
<b>Installed:</b>	02/01/2000
<b>Placement:</b>	UNDER

<b>Map Key</b>	<b>Number of Records</b>	<b>Direction</b>	<b>Distance (mi/ft)</b>	<b>Elev/Diff (ft)</b>	<b>Site</b>	<b>DB</b>
<b>Status:</b>		In Service				
<b>Construction:</b>		A - Ball Check Valve F - Fiberglass Clad Steel I - Double Wall M - Spill Containment Bucket O - Tight Fill P - Level Gauges/Alarms				
<b>Piping:</b>		J - Pressurized Piping System K - Dispenser Liners M - Double Wall - Pipe Jacket N - Approved Synthetic Material				
<b>Monitoring:</b>		2 - Visual Inspect Pipe Sumps 4 - Visual Inspect Dispenser Liners F - Monitor Dbl Wall Tank Space G - Electronic Line Leak Detector H - Mechanical Line Leak Detector S - Statistical Inventory Reconcile				

**FDEP - Registered Tanks from Storage Tank Contamination Monitoring (STCM) Details**

**Tank No:** 1  
**Size:** 4000  
**Content:** Unleaded Gas  
**Installed:** 12/01/1981  
**Placement:** UNDER  
**Status:** Removed from Site  
**Construction:**  
**Piping:**  
**Monitoring:**

**FDEP - Registered Tanks from Storage Tank Contamination Monitoring (STCM) Details**

**Tank No:** 5  
**Size:** 8000  
**Content:** Unleaded Gas  
**Installed:** 02/01/2000  
**Placement:** UNDER  
**Status:** In Service  
**Construction:** A - Ball Check Valve  
F - Fiberglass Clad Steel  
I - Double Wall  
M - Spill Containment Bucket  
O - Tight Fill  
P - Level Gauges/Alarms

**Piping:** J - Pressurized Piping System  
K - Dispenser Liners  
M - Double Wall - Pipe Jacket  
N - Approved Synthetic Material

**Monitoring:** 2 - Visual Inspect Pipe Sumps  
4 - Visual Inspect Dispenser Liners  
F - Monitor Dbl Wall Tank Space  
G - Electronic Line Leak Detector  
H - Mechanical Line Leak Detector  
S - Statistical Inventory Reconcile

**FDEP - Registered Tanks from Storage Tank Contamination Monitoring (STCM) Details**

**Tank No:** 2  
**Size:** 10000  
**Content:** Unleaded Gas  
**Installed:** 12/01/1981  
**Placement:** UNDER  
**Status:** Removed from Site  
**Construction:**  
**Piping:**  
**Monitoring:**

Map Key	Number of Records	Direction	Distance (mi/ft)	Elev/Diff (ft)	Site	DB
---------	-------------------	-----------	------------------	----------------	------	----

**FDEP - Registered Tanks from Storage Tank Contamination Monitoring (STCM) Details**

**Tank No:** 3  
**Size:** 6000  
**Content:** Unleaded Gas  
**Installed:** 12/01/1981  
**Placement:** UNDER  
**Status:** Removed from Site  
**Construction:**  
**Piping:**  
**Monitoring:**

<u>4</u>	1 of 4	SW	0.08 / 437.05	136.61 / -1	850 East Main Street/Lake Butler Hospital LAKE BUTLER FL	SPILLS
----------	--------	----	---------------	-------------	---	--------

**Incident No:** 40916  
**Incident Type:** Inland  
**Incident Date:** 01/22/2009  
**County:** Union

**Spill Details**

**Incident Status:**  
**Incident Party Type:**  
**Incident Party Name:**  
**Pollutant Name:** Elemental mercury  
**Pollutant Category:**  
**Pollutant Actual Volume:** .1  
**Pollutant Unit Measure:** pounds  
**Criminal Indicator:**  
**Hurricane Indicator:**  
**Description:** Complaint  
**On Scene Response:**

<u>4</u>	2 of 4	SW	0.08 / 437.05	136.61 / -1	RAMADAN HAND INSTITUTE- LAKE BUTLER HOSPITAL 850 E MAIN ST LAKE BUTLER FL 32054	UST
----------	--------	----	---------------	-------------	--	-----

**Facility ID:** 9103234  
**Facility Status:** OPEN  
**Facility Type:** C  
**Type Desc:** Fuel user/Non-retail  
**Facility Phone:**  
**Dep Co:** P  
**Owner ID:** 42964  
**Owner Phone:** 9044962323  
**Owner:** RAMADAN HAND INSTITUTE  
**Owner Address1:** 850 E MAIN ST  
**Owner Address2:**  
**Owner City:** LAKE BUTLER  
**Owner State:** FL  
**Owner Zip 5:** 32054  
**Contact:** PAMELA B HOWARD  
**Source:** Tank Facility - All Locations and Tank Information; Tank Facility - All Locations and Owner Information  
**Oculus Docs Inventory URL:** <https://eriservice7.ecologeris.com/ErisExt/flo/ocure.ashx?ID=9103234&CAT=11>  
**Information Portal Fac URL:** <http://prodenv.dep.state.fl.us/DepNexus/public/facilitysearch?pagination=true&facility.id=9103234>  
**Information Portal Doc URL:** <http://prodenv.dep.state.fl.us/DepNexus/public/electronic-documents/9103234/facility!search>

**Tank Information**

**Tank ID:** 1  
**Tank Status:** B - REMOVED FROM SITE  
**Status Date:** 01-DEC-1998  
**Installation Date:** 01-JUL-1972  
**Tank Desc:**  
**Capacity:** 500  
**Substance:** G - Emerg Generator Diesel  
**Placement:** UNDERGROUND  
**Tank Vessel Indic:** TANK

Map Key	Number of Records	Direction	Distance (mi/ft)	Elev/Diff (ft)	Site	DB
<a href="#">4</a>	3 of 4	SW	0.08 / 437.05	136.61 / -1	RAMADAN HAND INSTITUTE- LAKE BUTLER HOSPITAL 850 E MAIN ST LAKE BUTLER FL 32054	AST

**Facility ID:** 9103234  
**Facility Status:** OPEN  
**Facility Type:** C  
**Type Desc:** Fuel user/Non-retail  
**Facility Phone:**  
**Dep Co:** P  
**Owner ID:** 42964  
**Owner Phone:** 9044962323  
**Owner:** RAMADAN HAND INSTITUTE  
**Owner Address1:** 850 E MAIN ST  
**Owner Address2:**  
**Owner City:** LAKE BUTLER  
**Owner State:** FL  
**Owner Zip 5:** 32054  
**Contact:** PAMELA B HOWARD  
**Data Source:** Tank Facility - All Locations and Tank Information; Tank Facility - All Locations and Owner Information  
**Oculus Docs Inventory URL:** https://erissservice7.ecologeris.com/ErisExt/flo/ocure.ashx?ID=9103234&CAT=11  
**Information Portal Fac URL:** http://prodenv.dep.state.fl.us/DepNexus/public/facilitysearch?pagination=true&facility.id=9103234  
**Information Portal Doc URL:** http://prodenv.dep.state.fl.us/DepNexus/public/electronic-documents/9103234/facility!search

#### Tank Information

**Tank ID:** 2  
**Tank Status:** U - IN SERVICE  
**Status Date:** 01-DEC-1998  
**Installation Date:** 01-DEC-1998  
**Content Desc:** D - Vehicular Diesel  
**Tank Desc:**  
**Capacity:** 550  
**Placement:** ABOVEGROUND  
**Tank Vessel Indic:** TANK

<a href="#">4</a>	4 of 4	SW	0.08 / 437.05	136.61 / -1	RAMADAN HAND INSTITUTE- LAKE BUTLER HOSPITAL 850 E MAIN ST LAKE BUTLER FL 32054	STCS
-------------------	--------	----	---------------	-------------	--	------

**Facility ID:** 9103234  
**Type:** C - Fuel User/Non-Retail  
**Status:** Open  
**County:** UNION  
**Fac Stat(OpenData):** OPEN  
**Fac Code(OpenData):** C  
**Fac Type(OpenData):** Fuel user/Non-retail  
**Clnup Cd(OpenData):**  
**Clnup Dt(OpenData):**  
**Status (Open Data):** REVIEWED  
**City (Open Data):** LAKE BUTLER  
**Fac Name(Open Data):** RAMADAN HAND INSTITUTE-LAKE BUTLER HOSPITAL  
**Address (Open Data):** 850 E MAIN ST  
**Fac Cleanup Stat(Open Data):**  
**Name (Map):** RAMADAN HAND INSTITUTE-LAKE BUTLER HOSPITAL  
**Address (Map):** 850 E MAIN ST  
**Zip5 (Open Data):** 32054  
**CountyID(OpenData):** 63  
**County (Open Data):** UNION  
**Contam (Map):**  
**Fac Type (Map):** Fuel user/Non-retail  
**Fac Stat (Map):** OPEN  
**Status (Map):** REVIEWED  
**City (Map):** LAKE BUTLER  
**County (Map):** 63  
**Zip5 (Map):** 32054  
**Zip4 (Map):** 0

#### FDEP Storage Tank Monitoring Open Data Details

**Object ID:** 40164  
**X:** -82.3268942426578  
**Y:** 30.0227298906185  
**Regulated:** NO  
**Col Meth:** DPHO  
**Col Name:** CALTA\_H  
**Col Date:** 2003/09/23 08:59:59+00  
**Col Prog:** TANKS-PETROLEUM CONTAMINATION  
**Map Src:** 1994 doqs  
**Map Scale:** 1772  
**Elevation:**  
**EI Datum:**  
**EI Resolut:**  
**EI Units:**  
**ALB East:** 561168.1  
**ALB North:** 669496.97

Map Key	Number of Records	Direction	Distance (mi/ft)	Elev/Diff (ft)	Site	DB
<b>Ver Meth:</b>	DPHO				<b>Loc ID:</b> 11652	
<b>Ver Name:</b>	CALTA_H				<b>Lat DD:</b> 30	
<b>Ver Prog:</b>	TANKS-PETROLEUM CONTAMINATION				<b>Lat MM:</b> 1	
<b>Ver Date:</b>	2003/09/23 08:59:59+00				<b>Lat SS:</b>	
<b>OOIC:</b>	FACILITY				<b>Long DD:</b> 82	
<b>Rel Feat:</b>	EXACT				<b>Long MM:</b> 19	
<b>Datum:</b>	HARN				<b>Long SS:</b>	
<b>Coord Acc:</b>	4					
<b>Col Aff:</b>		CONTRACTOR				
<b>Ver Aff:</b>		CONTRACTOR				
<b>Direct:</b>						
<b>Documents:</b>			https://prodenv.dep.state.fl.us/DepNexus/public/electronic-documents/9103234/gis-facility!search			

**FDEP Open Data - Storage Tank Contamination Monitoring (STCM)**

<b>Loc ID:</b>	11652	<b>Rel Feat:</b>	EXACT
<b>Site Type:</b>	Fuel user/Non-retail	<b>EI Datum:</b>	
<b>Contam Ind:</b>		<b>EI Resolut:</b>	
<b>Phone:</b>		<b>EI Units:</b>	
<b>Operator:</b>		<b>Map Src:</b>	1994 doqs
<b>Next action:</b>		<b>Map Scale:</b>	1772
<b>Fin Respon:</b>		<b>Coord Acc:</b>	4
<b>Office:</b>	NED	<b>Alb East:</b>	561168.1
<b>OOIC:</b>	FACILITY	<b>Alb North:</b>	669496.97
<b>Col Meth:</b>	DPHO	<b>Datum:</b>	HARN
<b>Col Name:</b>	CALTA_H	<b>Elevation:</b>	
<b>Col Date:</b>	9/23/2003	<b>Lat DD:</b>	30
<b>Col Prog:</b>	TANKS-PETROLEUM CONTAMINATION	<b>Lat MM:</b>	1
<b>Ver Meth:</b>	DPHO	<b>Lat SS:</b>	
<b>Ver Name:</b>	CALTA_H	<b>Long DD:</b>	82
<b>Ver Prog:</b>	TANKS-PETROLEUM CONTAMINATION	<b>Long MM:</b>	19
<b>Ver Date:</b>	9/23/2003	<b>Long SS:</b>	
<b>Object ID:</b>	11652		
<b>Col Aff:</b>	CONTRACTOR		
<b>Ver Aff:</b>	CONTRACTOR		
<b>Documents:</b>	https://prodenv.dep.state.fl.us/DepNexus/public/electronic-documents/9103234/gis-facility!search		

**FDEP - Storage Tank Contamination Monitoring (STCM) Details**

<b>Name:</b>	Ramadan Hand Institute-Lake Butler Hospital 850 E Main St Lake Butler, FL 32054
<b>LL Method:</b>	DPHO - Unverified
<b>Account Owner:</b>	Ramadan Hand Institute
<b>Contact:</b>	
<b>Phone:</b>	
<b>District:</b>	NED
<b>County 1:</b>	63 - Union
<b>Latitude:</b>	30:01:21.8072
<b>Longitude:</b>	82:19:36.8069

**FDEP - Registered Tanks from Storage Tank Contamination Monitoring (STCM) Details**

<b>Tank No:</b>	2
<b>Size:</b>	550
<b>Content:</b>	Vehicular Diesel
<b>Installed:</b>	12/01/1998
<b>Placement:</b>	ABOVE
<b>Status:</b>	In Service
<b>Construction:</b>	C - Steel
<b>Piping:</b>	Z - Dep Approved Piping
<b>Monitoring:</b>	

**FDEP - Registered Tanks from Storage Tank Contamination Monitoring (STCM) Details**

Map Key	Number of Records	Direction	Distance (mi/ft)	Elev/Diff (ft)	Site	DB
<b>Tank No:</b> <b>Size:</b> <b>Content:</b> <b>Installed:</b> <b>Placement:</b> <b>Status:</b> <b>Construction:</b> <b>Piping:</b> <b>Monitoring:</b>		1 500 Emerg Generator Diesel 07/01/1972 UNDER Removed from Site				

5      1 of 1      **SSW**      0.10 / 509.11      131.79 / -6      **Pritchett Trucking Terminal 1050 SE 6th Street LAKE BUTLER FL**      **SPILLS**

**Incident No:** 23971      **Incident Date:** 03/04/2004  
**Incident Type:** Inland      **County:** Union

**Spill Details**

**Incident Status:**  
**Incident Party Type:**  
**Incident Party Name:**  
**Pollutant Name:** Diesel fuel      **Criminal Indicator:**  
**Pollutant Category:**  
**Pollutant Actual Volume:** 30      **Hurricane Indicator:**  
**Pollutant Unit Measure:** gallon      **Description:** Spill  
**On Scene Response:**

6      1 of 5      **WSW**      0.10 / 518.44      140.73 / 3      **KWIK STOP-KAREN'S 730 E MAIN ST LAKE BUTLER FL 32054-1333**      **LST**

<b>Facility ID:</b> 8517150	<b>Datum:</b> 0
<b>Facility Status:</b> CLOSED	<b>Lat DD:</b> 30
<b>Facility Type:</b> A - Retail Station	<b>Lat MM:</b> 1
<b>Score:</b> 11	<b>Lat SS:</b> 24.1348
<b>Score Effective Date:</b> 09/17/2013	<b>Long DD:</b> 82
<b>Score when Ranked:</b> 32	<b>Long MM:</b> 19
<b>Rank:</b> 4567	<b>Long SS:</b> 43.4304
<b>Operator:</b> KAREN PARRISH	<b>Facility T (Map):</b> Retail Station
<b>Prim Related Party:</b> 16416	<b>Facility S (Map):</b> CLOSED
<b>Primary RP Role:</b> ACCOUNT OWNER	<b>County (Map):</b> UNION
<b>RP Begin Date:</b> 07/01/1985	<b>Collection (Map):</b> DPHO
<b>Phone:</b> (904)496-3601	<b>Collector (Map):</b> CALTA_H
<b>Name Changed:</b>	<b>Collecti 1 (Map):</b> 9/19/2003
<b>Address Changed:</b>	<b>Datum (Map):</b> HARN
<b>Section:</b> 029	<b>Rel Feat (Map):</b> EXACT
<b>Township:</b> 05S	<b>Geometry (Map):</b>
<b>Range:</b> 20E	<b>Lat DD (Map):</b> 30
<b>District:</b> NED	<b>Lat MM (Map):</b> 1
<b>County:</b> UNION	<b>Lat SS (Map):</b>
<b>County No:</b> 63	<b>Long DD (Map):</b> 82
<b>Feature:</b>	<b>Long MM (Map):</b> 19
<b>Method:</b> AGPS	<b>Long SS (Map):</b>
<b>RP Name:</b> PARRISH, KAREN E	
<b>RP Address1:</b> 750 E MAIN ST	
<b>RP Address2:</b>	
<b>RP City:</b> LAKE BUTLER	
<b>RP State:</b> FL	
<b>RP Zip5:</b> 32054	
<b>RP Zip4:</b>	
<b>Contact:</b> KAREN E PARRISH	
<b>RP Phone:</b> (904)496-9002	
<b>RP Phone Ext.:</b>	
<b>RP Bad Addr Ind:</b> No	

Map Key	Number of Records	Direction	Distance (mi/ft)	Elev/Diff (ft)	Site	DB
---------	-------------------	-----------	------------------	----------------	------	----

**Facility Name (Map):** KWIK STOP-KAREN'S  
**Address (Map):** 730 E MAIN ST  
**City (Map):** LAKE BUTLER  
**Zip5 (Map):** 32054  
**Document L (Map):** https://prodenv.dep.state.fl.us/DepNexus/public/electronic-documents/8517150/facility!search  
**Oculus Docs Inventory:** https://erisservice7.ecologeris.com/ErisExt/flo/ocure.ashx?ID=8517150&CAT=11  
**Information Portal Fac URL:** http://prodenv.dep.state.fl.us/DepNexus/public/facilitysearch?pagination=true&facility.id=8517150  
**Information Portal Doc URL:** http://prodenv.dep.state.fl.us/DepNexus/public/electronic-documents/8517150/facility!search  
**Source:** DEP; Storage Tanks & Contamination Monitoring, Discharge Info.; FDEP Open Data, Petroleum Contamination Monitoring (PCTS) Discharges (Map)

**Discharge Cleanup Summary**

**Discharge Date:** 02/19/1992  
**Cleanup Required:** R - CLEANUP REQUIRED  
**Discharge Cleanup Status:** RA - RA ONGOING  
**Discharge Cleanup Stat Date:** 09/23/2005  
**Eligibility Indicator:** E - ELIGIBLE  
**Site Manager:** BROWN\_THR  
**Site Manager End Date:**  
**Tank Office:** PCLP1 - ALACHUA ENVIRONMENTAL PROTECTION DEPARTMENT

**Contaminated Media**

**Contaminated Drinking Wells:** 0  
**Contaminated Mntring Wells:** YES  
**Contaminated Soil:** NO  
**Contaminated Surface Water:** NO  
**Contaminated Ground Water:** NO  
**Pollutant:** B - Unleaded Gas  
**Other Description:**  
**Gallons Discharged:**

**Petroleum Cleanup Program Eligibility**

**Cleanup Program:** C - PETROLEUM CLEANUP PARTICIPATION PROGRAM  
**Eligibility Status:** NOT ELIGIBLE

**Petroleum Cleanup Program Eligibility**

**Cleanup Program:** T - NON-PROGRAM/CONSENT ORDER  
**Eligibility Status:** NOT ELIGIBLE

**Task Info**

<b>SA Task ID:</b>	65496	<b>SR Soil Treatment:</b>	
<b>SA Cleanup Resp:</b>	-	<b>SR Other Treatment:</b>	
<b>SA Actual Cost:</b>		<b>SR Alt Proc Rec:</b>	
<b>SA Complete Date:</b>		<b>RAP Task ID:</b>	77799
<b>SA Payment Date:</b>		<b>RAP Clean Resp ID:</b>	-
<b>SR Task ID:</b>		<b>RAP Actual Cost:</b>	
<b>SR Cleanup Resp:</b>	-	<b>RAP Complete Date:</b>	
<b>SR Actual Cost:</b>		<b>RAP Payment Date:</b>	
<b>SR Complete Date:</b>		<b>RAP Last Ord Appr:</b>	
<b>SR Payment Date:</b>		<b>RA Task ID:</b>	75718
<b>SR Oral Date:</b>		<b>RA Cleanup Resp:</b>	-
<b>SR Written Date:</b>		<b>RA Yrs to Complete:</b>	
<b>SR Soil Removal:</b>		<b>RA Actual Cost:</b>	
<b>SR Free Prod Rmvl:</b>		<b>Tank Office:</b>	PCTM4 - Team 4
<b>SR Soil Ton Remove:</b>			
<b>SR Fund Elig Type:</b>	-		
<b>SA Fund Elig Type:</b>	-		
<b>RAP Fund Elig Type:</b>	-		

Map Key	Number of Records	Direction	Distance (mi/ft)	Elev/Diff (ft)	Site	DB
---------	-------------------	-----------	------------------	----------------	------	----

RA Fund Elig Type: -  
 SR Alternate Procedure Status:  
 SR Alt Procedure Status Dt:  
 SR Alt Procedure Comment:  
 SRC Action Type: -  
 SRC Submit Date:  
 SRC Review Date:  
 SRC Complete Status: -  
 SRC Comp Status Dt:  
 SRC Issue Date:  
 SRC Comments:

**Petroleum Cleanup Funding Cap Encumbrance to Date**

FCFS: \$116,009.56  
 LPSPASM: \$0.00  
 SPASM: \$0.00  
 NPDES: \$0.00  
 Utility 1 Time Payments: \$0.00  
 All Wo Ta Co Pos Encumbered: \$1,423,102.72  
 Wo Ta Co Pos Exclu from Cap: \$0.00  
 Ttl Amnt Encumbered to Date: \$1,539,112.28  
 Ttl Amnt Encumbered Towar: \$1,539,112.28

**Petroleum Cleanup PCT Facility Score**

Related Party ID: 16416  
 RP Contact: KAREN E PARRISH  
 Facility Cleanup Status: ONGO - ONGOING  
 Bad Address Indicator: N

**Contract**

Contractor: WES ENVIRONMENTAL, LLC  
 Score: 11  
 Facility Name: KWIK STOP-KAREN'S  
 Address: 730 E MAIN ST  
 City: LAKE BUTLER  
 ZIP: 32054  
 District: NED  
 County ID: 63  
 County: UNION

**Discharge Info (Map)**

<b>Discharge:</b>	6171	<b>Eligibility:</b>	ELIGIBLE
<b>Discharge 1:</b>	19-Feb-1992	<b>Eligibility 1:</b>	NPCO
<b>Discharge 2:</b>	11	<b>Report Pha:</b>	RAP
<b>Discharge 3:</b>	RA	<b>Report Sub:</b>	RAP
<b>General Cl:</b>	WORK UNDERWAY	<b>Report S 1:</b>	04-Aug-2022
<b>Disch Clea:</b>	23-Sep-2005	<b>Staff Assi:</b>	BROWN_THR
<b>Tank Offic:</b>	ALACHUA ENVIRONMENTAL PROTECTION DEPARTMENT		

**Open Discharges**

Program: PCPP  
 Eligibility: WITHDRAWN  
 Elig Letter Sent: 09/02/2004  
 Discharge Date: 02/19/1992  
 Score: 11  
 Facility: KWIK STOP-KAREN'S  
 Address: 730 E MAIN ST  
 City: LAKE BUTLER

Map Key	Number of Records	Direction	Distance (mi/ft)	Elev/Diff (ft)	Site	DB
State:		FL				
Zip:		32054				
County ID:		63				
County:		UNION				

**AST UST Discharges**

Dep Co:	P	Long SS:	44
CU Req:	R	CU Stat:	
Score:	00011	Stat Desc:	RA ONGOING
Descrip:	CLEANUP REQUIRED	Fac Name:	KWIK STOP-KAREN'S
Discharge Date:	19-FEB-92	Fac Type:	A
Score Date:	17-SEP-2013	Type Desc:	Retail Station
Stat Date:	23-SEP-2005	Fac Addr:	730 E MAIN ST
LL Meth:	AGPS	Fac City:	LAKE BUTLER
Lat DD:	30	Fac Zip:	32054
Lat MM:	1	County:	63
Lat SS:	25	Fac State:	CLOSED
Long DD:	82	Fac Phone:	9044963601
Long MM:	19		
Prg Dsec:	NON-PROGRAM/CONSENT ORDER		

<u>6</u>	2 of 5	WSW	0.10 / 518.44	140.73 / 3	KAREN'S KWIK STOP 730 E MAIN ST LAKE BUTLER FL 32054	WELL SURVEILLANCE
----------	--------	-----	---------------	------------	--	-------------------

Facility ID:	8517150	County:	UNION
Project ID:	0	Longitude:	-82.328823
Req No:		Latitude:	30.023188
Loc ID:	182009	GPS Date:	10/8/1999 3:57:37
GPS ID:	182009	Datum:	WS1984
Type:	PETROLEUM	Software:	
Insp CHD:	UNION	Streetside:	
HAE:	14.5	Agency:	
Loc Method:	DGPS - Differentially Corrected GPS		
Insp F Name:	JUTTA		
Insp L Name:	KARIBO		
Comment:	MUNICIPAL WATER		

<u>6</u>	3 of 5	WSW	0.10 / 518.44	140.73 / 3	KWIK STOP-KAREN'S 730 E MAIN ST LAKE BUTLER FL	DWM CONTAM
----------	--------	-----	---------------	------------	--	------------

Program Area:		Method:	
Site ID:	8517150	Datum:	
District:	NED	Related Party ID:	
Site Status:		Primary RP Role:	
Facility ID:		RP Begin Date:	
Section:		RP Address1:	
Township:		RP Address2:	
County:	Union	RP City:	
Range:		RP State:	
Facility Type:		RP Zip5:	
Rank:		RP Zip4:	
Operator:		RP Phone:	
Phone:		RP Extension:	
Name Changed:		Rp Bad Addr Ind:	
Addr Changed:		RP Name:	
Contact:			
Facility Type:	A - Retail Station		

**Program Details**

Facility Status:	Staff Assigned:
------------------	-----------------

Map Key	Number of Records	Direction	Distance (mi/ft)	Elev/Diff (ft)	Site	DB
---------	-------------------	-----------	------------------	----------------	------	----

<b>Offsite Contam:</b>					<b>Priority:</b>	
<b>Priority Score:</b>					<b>Score Effective Dt:</b>	
<b>Project Coordinato:</b>					<b>Score When Ranked:</b>	
<b>Program Eligible:</b>					<b>District:</b>	
<b>Ineligible:</b>					<b>Datum:</b>	0
<b>Program Area:</b>	PETROLEUM				<b>Method:</b>	AGPS
<b>Site Manager:</b>	GOODMAN_T				<b>Lat DD:</b>	30
<b>Discharge Date:</b>	02/19/1992				<b>Lat MM:</b>	1
<b>Discharge Eligibil:</b>	E				<b>Lat SS:</b>	
<b>Eligibility Progrm:</b>	NPCO				<b>Long DD:</b>	82
<b>Cleanup Status:</b>	OPEN-STCM				<b>Long MM:</b>	19
<b>Closure Type:</b>	-				<b>Long SS:</b>	44
<b>Closure Date:</b>	-					

<u>6</u>	4 of 5	WSW	0.10 / 518.44	140.73 / 3	<b>KWIK STOP-KAREN'S 730 E MAIN ST LAKE BUTLER FL 32054</b>	UST
----------	--------	-----	---------------	------------	---	-----

<b>Facility ID:</b>	8517150	<b>County:</b>	UNION
<b>Facility Status:</b>	CLOSED	<b>Lat/Long Method:</b>	AGPS
<b>Facility Type:</b>	A	<b>Lat DD:</b>	30
<b>Type Desc:</b>	Retail Station	<b>Lat MM:</b>	1
<b>Facility Phone:</b>	9044963601	<b>Lat SS:</b>	25
<b>Dep Co:</b>	P	<b>Long DD:</b>	82
<b>Owner ID:</b>	16416	<b>Long MM:</b>	19
<b>Owner Phone:</b>	9044969002	<b>Long SS:</b>	44
<b>Owner:</b>	PARRISH, KAREN E		
<b>Owner Address1:</b>	750 E MAIN ST		
<b>Owner Address2:</b>			
<b>Owner City:</b>	LAKE BUTLER		
<b>Owner State:</b>	FL		
<b>Owner Zip 5:</b>	32054		
<b>Contact:</b>	KAREN E PARRISH		
<b>Source:</b>	Tank Facility - All Locations and Tank Information; Tank Facility - All Locations and Owner Information		
<b>Oculus Docs Inventory URL:</b>	<a href="https://erisservice7.ecologeris.com/ErisExt/flo/ocure.ashx?ID=8517150&amp;CAT=11">https://erisservice7.ecologeris.com/ErisExt/flo/ocure.ashx?ID=8517150&amp;CAT=11</a>		
<b>Information Portal Fac URL:</b>	<a href="http://prodenv.dep.state.fl.us/DepNexus/public/facilitysearch?pagination=true&amp;facility.id=8517150">http://prodenv.dep.state.fl.us/DepNexus/public/facilitysearch?pagination=true&amp;facility.id=8517150</a>		
<b>Information Portal Doc URL:</b>	<a href="http://prodenv.dep.state.fl.us/DepNexus/public/electronic-documents/8517150/facility!search">http://prodenv.dep.state.fl.us/DepNexus/public/electronic-documents/8517150/facility!search</a>		

**Tank Information**

<b>Tank ID:</b>	2	<b>Capacity:</b>	3000
<b>Tank Status:</b>	B - REMOVED FROM SITE	<b>Substance:</b>	B - Unleaded Gas
<b>Status Date:</b>	31-MAR-1993	<b>Placement:</b>	UNDERGROUND
<b>Installation Date:</b>	01-JUL-1978	<b>Tank Vessel Indic:</b>	TANK
<b>Tank Desc:</b>			

**Tank Information**

<b>Tank ID:</b>	1	<b>Capacity:</b>	1500
<b>Tank Status:</b>	B - REMOVED FROM SITE	<b>Substance:</b>	D - Vehicular Diesel
<b>Status Date:</b>	31-MAR-1993	<b>Placement:</b>	UNDERGROUND
<b>Installation Date:</b>		<b>Tank Vessel Indic:</b>	TANK
<b>Tank Desc:</b>			

**Tank Information**

<b>Tank ID:</b>	3	<b>Capacity:</b>	3000
<b>Tank Status:</b>	B - REMOVED FROM SITE	<b>Substance:</b>	B - Unleaded Gas
<b>Status Date:</b>	31-MAR-1993	<b>Placement:</b>	UNDERGROUND
<b>Installation Date:</b>	01-JUL-1976	<b>Tank Vessel Indic:</b>	TANK
<b>Tank Desc:</b>			

**Tank Information**

Map Key	Number of Records	Direction	Distance (mi/ft)	Elev/Diff (ft)	Site	DB
---------	-------------------	-----------	------------------	----------------	------	----

**Tank ID:** 4  
**Tank Status:** B - REMOVED FROM SITE  
**Status Date:** 31-MAR-1993  
**Installation Date:** 01-JUL-1975  
**Tank Desc:**

**Capacity:** 3000  
**Substance:** D - Vehicular Diesel  
**Placement:** UNDERGROUND  
**Tank Vessel Indic:** TANK

**Tank Information**

**Tank ID:** 5  
**Tank Status:** B - REMOVED FROM SITE  
**Status Date:** 01-JUN-2019  
**Installation Date:** 01-MAR-1993  
**Tank Desc:**

**Capacity:** 12000  
**Substance:** B - Unleaded Gas  
**Placement:** UNDERGROUND  
**Tank Vessel Indic:** TANK

<u>6</u>	5 of 5	WSW	0.10 / 518.44	140.73 / 3	<b>KWIK STOP-KAREN'S 730 E MAIN ST LAKE BUTLER FL 32054</b>	STCS
----------	--------	-----	---------------	------------	---	------

**Facility ID:** 8517150  
**Type:** A - Retail Station  
**Status:** Closed  
**County:** UNION  
**Fac Stat(OpenData):** CLOSED  
**Fac Code(OpenData):** A  
**Fac Type(OpenData):** Retail Station  
**Clnup Cd(OpenData):** ONGO  
**Clnup Dt(OpenData):** 2004/06/01 18:32:59+00  
**Status (Open Data):** REVIEWED  
**City (Open Data):** LAKE BUTLER  
**Fac Name(Open Data):** KWIK STOP-KAREN'S  
**Address (Open Data):** 730 E MAIN ST  
**Fac Cleanup Stat(Open Data):** ONGOING  
**Name (Map):** KWIK STOP-KAREN'S  
**Address (Map):** 730 E MAIN ST

**Zip5 (Open Data):** 32054  
**CountyID(OpenData):** 63  
**County (Open Data):** UNION  
**Contam (Map):** YES  
**Fac Type (Map):** Retail Station  
**Fac Stat (Map):** CLOSED  
**Status (Map):** REVIEWED  
**City (Map):** LAKE BUTLER  
**County (Map):** 63  
**Zip5 (Map):** 32054  
**Zip4 (Map):** 1333

**FDEP Storage Tank Monitoring Open Data Details**

**Object ID:** 8071  
**X:** -82.3287341043276  
**Y:** 30.0233764462706  
**Regulated:** NO  
**Col Meth:** DPHO  
**Col Name:** CALTA\_H  
**Col Date:** 2003/09/19 15:27:20+00  
**Col Prog:** TANKS-PETROLEUM CONTAMINATION  
**Ver Meth:** DPHO  
**Ver Name:** CALTA\_H  
**Ver Prog:** TANKS-PETROLEUM CONTAMINATION  
**Ver Date:** 2003/09/19 15:27:20+00  
**OOIC:** FACILITY  
**Rel Feat:** EXACT  
**Datum:** HARN  
**Coord Acc:** 4  
**Col Aff:** CONTRACTOR  
**Ver Aff:** CONTRACTOR  
**Direct:**  
**Documents:** <https://prodenv.dep.state.fl.us/DepNexus/public/electronic-documents/8517150/gis-facility!search>

**Map Src:** 1994 doqs  
**Map Scale:** 2504  
**Elevation:**  
**EI Datum:**  
**EI Resolut:**  
**EI Units:**  
**ALB East:** 560989.91  
**ALB North:** 669566.33  
**Loc ID:** 11693  
**Lat DD:** 30  
**Lat MM:** 1  
**Lat SS:**  
**Long DD:** 82  
**Long MM:** 19  
**Long SS:**

**FDEP Open Data - Storage Tank Contamination Monitoring (STCM)**

**Loc ID:** 11693  
**Site Type:** Retail Station  
**Contam Ind:**  
**Phone:** 9044963601

**Rel Feat:** EXACT  
**EI Datum:**  
**EI Resolut:**  
**EI Units:**

Map Key	Number of Records	Direction	Distance (mi/ft)	Elev/Diff (ft)	Site	DB
<b>Operator:</b>	KAREN PARRISH			<b>Map Src:</b>	1994 doqs	
<b>Next action:</b>				<b>Map Scale:</b>	2504	
<b>Fin Respon:</b>				<b>Coord Acc:</b>	4	
<b>Office:</b>	NED			<b>Alb East:</b>	560989.91	
<b>OOIC:</b>	FACILITY			<b>Alb North:</b>	669566.33	
<b>Col Meth:</b>	DPHO			<b>Datum:</b>	HARN	
<b>Col Name:</b>	CALTA_H			<b>Elevation:</b>		
<b>Col Date:</b>	9/19/2003			<b>Lat DD:</b>	30	
<b>Col Prog:</b>	TANKS-PETROLEUM CONTAMINATION			<b>Lat MM:</b>	1	
<b>Ver Meth:</b>	DPHO			<b>Lat SS:</b>		
<b>Ver Name:</b>	CALTA_H			<b>Long DD:</b>	82	
<b>Ver Prog:</b>	TANKS-PETROLEUM CONTAMINATION			<b>Long MM:</b>	19	
<b>Ver Date:</b>	9/19/2003			<b>Long SS:</b>		
<b>Object ID:</b>	11693					
<b>Col Aff:</b>	CONTRACTOR					
<b>Ver Aff:</b>	CONTRACTOR					
<b>Documents:</b>	https://prodenv.dep.state.fl.us/DepNexus/public/electronic-documents/8517150/gis-facility!search					

**FDEP - Storage Tank Contamination Monitoring (STCM) Details**

**Name:** Kwik Stop-Karen'S  
730 E Main St  
Lake Butler, FL 32054- 1333

**LL Method:** DPHO - Autonomous GPS

**Account Owner:** Parrish, Karen E

**Contact:** Karen Parrish

**Phone:** 904-496-3601

**District:** NED

**County 1:** 63 - Union

**Latitude:** 30:01:24.1348

**Longitude:** 82:19:43.4304

**FDEP - Registered Tanks from Storage Tank Contamination Monitoring (STCM) Details**

**Tank No:** 1

**Size:** 1500

**Content:** Vehicular Diesel

**Installed:**

**Placement:** UNDER

**Status:** Removed from Site

**Construction:**

**Piping:**

**Monitoring:**

**FDEP - Registered Tanks from Storage Tank Contamination Monitoring (STCM) Details**

**Tank No:** 2

**Size:** 3000

**Content:** Unleaded Gas

**Installed:** 07/01/1978

**Placement:** UNDER

**Status:** Removed from Site

**Construction:**

**Piping:**

**Monitoring:**

**FDEP - Registered Tanks from Storage Tank Contamination Monitoring (STCM) Details**

**Tank No:** 4

**Size:** 3000

**Content:** Vehicular Diesel

**Installed:** 07/01/1975

**Placement:** UNDER

**Status:** Removed from Site

Map Key	Number of Records	Direction	Distance (mi/ft)	Elev/Diff (ft)	Site	DB
---------	-------------------	-----------	------------------	----------------	------	----

Construction:  
Piping:  
Monitoring:

**FDEP - Registered Tanks from Storage Tank Contamination Monitoring (STCM) Details**

Tank No: 5  
Size: 12000  
Content: Unleaded Gas  
Installed: 03/01/1993  
Placement: UNDER  
Status: Removed from Site  
Construction:  
Piping:  
Monitoring:

**FDEP - Registered Tanks from Storage Tank Contamination Monitoring (STCM) Details**

Tank No: 3  
Size: 3000  
Content: Unleaded Gas  
Installed: 07/01/1976  
Placement: UNDER  
Status: Removed from Site  
Construction:  
Piping:  
Monitoring:

<a href="#">7</a>	1 of 1	WSW	0.11 / 582.00	140.71 / 3	LEE'S CUSTOM AUTOMOTIVE 745 E MAIN ST LAKE BUTLER FL 32054-1332	RCRA VSQG
-------------------	--------	-----	---------------	------------	---	-----------

EPA Handler ID: FLR000208934  
Gen Status Universe: VSG  
Contact Name: JOHNNIE LEE  
Contact Address: 745 , EAST MAIN STREET , , LAKE BUTLER , FL, 32054 , US  
Contact Phone No and Ext:  
Contact Email:  
Contact Country: US  
County Name: UNION  
EPA Region: 04  
Land Type: Private  
Receive Date: 20140821  
Location Latitude: 30.023496  
Location Longitude: -82.329526

**Violation/Evaluation Summary**

Note: NO VIOLATIONS: All of the compliance records associated with this facility (EPA ID) indicate NO VIOLATIONS; Compliance Monitoring and Enforcement table dated Jan, 2023.

**Evaluation Details**

Evaluation Start Date: 20140331  
Evaluation Type Description: COMPLIANCE ASSISTANCE VISIT  
Violation Short Description:  
Return to Compliance Date:  
Evaluation Agency: State

**Handler Summary**

Importer Activity: No

Map Key	Number of Records	Direction	Distance (mi/ft)	Elev/Diff (ft)	Site	DB
<b>Mixed Waste Generator:</b>		No				
<b>Transporter Activity:</b>		No				
<b>Transfer Facility:</b>		No				
<b>Onsite Burner Exemption:</b>		No				
<b>Furnace Exemption:</b>		No				
<b>Underground Injection Activity:</b>		No				
<b>Commercial TSD:</b>		No				
<b>Used Oil Transporter:</b>		No				
<b>Used Oil Transfer Facility:</b>		No				
<b>Used Oil Processor:</b>		No				
<b>Used Oil Refiner:</b>		No				
<b>Used Oil Burner:</b>		No				
<b>Used Oil Market Burner:</b>		No				
<b>Used Oil Spec Marketer:</b>		No				

**Hazardous Waste Handler Details**

**Sequence No:** 201403  
**Receive Date:** 20140331  
**Handler Name:** LEE'S CUSTOM AUTOMOTIVE  
**Federal Waste Generator Code:** N  
**Generator Code Description:** Not a Generator, Verified  
**Source Type:** Implementer

**Hazardous Waste Handler Details**

**Sequence No:** 201408  
**Receive Date:** 20140821  
**Handler Name:** LEE'S CUSTOM AUTOMOTIVE  
**Federal Waste Generator Code:** 3  
**Generator Code Description:** Very Small Quantity Generator  
**Source Type:** Implementer

**Waste Code Details**

**Hazardous Waste Code:** D001  
**Waste Code Description:** IGNITABLE WASTE

**Owner/Operator Details**

<b>Owner/Operator Ind:</b> Current Owner	<b>Street No:</b>
<b>Type:</b> Private	<b>Street 1:</b> 745 EAST MAIN STREET
<b>Name:</b> JOHNNIE LEE	<b>Street 2:</b>
<b>Date Became Current:</b> 20140820	<b>City:</b> LAKE BUTLER
<b>Date Ended Current:</b>	<b>State:</b> FL
<b>Phone:</b>	<b>Country:</b> US
<b>Source Type:</b> Implementer	<b>Zip Code:</b> 32054

<b>Owner/Operator Ind:</b> Current Operator	<b>Street No:</b>
<b>Type:</b> Private	<b>Street 1:</b> 745 EAST MAIN STREET
<b>Name:</b> JOHNNIE LEE	<b>Street 2:</b>
<b>Date Became Current:</b> 20140820	<b>City:</b> LAKE BUTLER
<b>Date Ended Current:</b>	<b>State:</b> FL
<b>Phone:</b>	<b>Country:</b> US
<b>Source Type:</b> Implementer	<b>Zip Code:</b> 32054

<b>Owner/Operator Ind:</b> Current Operator	<b>Street No:</b>
<b>Type:</b> Private	<b>Street 1:</b> 745 EAST MAIN STREET
<b>Name:</b> LEE'S CUSTOM AUTOMOTIVE	<b>Street 2:</b>
<b>Date Became Current:</b> 20140820	<b>City:</b> LAKE BUTLER
<b>Date Ended Current:</b>	<b>State:</b> FL
<b>Phone:</b>	<b>Country:</b> US
<b>Source Type:</b> Implementer	<b>Zip Code:</b> 32054

Map Key	Number of Records	Direction	Distance (mi/ft)	Elev/Diff (ft)	Site	DB
---------	-------------------	-----------	------------------	----------------	------	----

<b>Owner/Operator Ind:</b>	Current Owner	<b>Street No:</b>	
<b>Type:</b>	Private	<b>Street 1:</b>	745 EAST MAIN STREET
<b>Name:</b>	LEE'S CUSTOM AUTOMOTIVE	<b>Street 2:</b>	
<b>Date Became Current:</b>	20140820	<b>City:</b>	LAKE BUTLER
<b>Date Ended Current:</b>		<b>State:</b>	FL
<b>Phone:</b>		<b>Country:</b>	US
<b>Source Type:</b>	Implementer	<b>Zip Code:</b>	32054

**Historical Handler Details**

**Receive Dt:** 20140331  
**Generator Code Description:** Not a Generator, Verified  
**Handler Name:** LEE'S CUSTOM AUTOMOTIVE

<u>8</u>	1 of 2	SW	0.11 / 584.67	132.95 / -5	UNION CNTY SCHOOL BD BUS GARAGE SW 6TH AVE LAKE BUTLER FL 32054	AST
----------	--------	----	---------------	-------------	---	-----

<b>Facility ID:</b>	8519167	<b>County:</b>	UNION
<b>Facility Status:</b>	OPEN	<b>Lat/Long Method:</b>	AGPS
<b>Facility Type:</b>	I	<b>Lat DD:</b>	30
<b>Type Desc:</b>	County Government	<b>Lat MM:</b>	1
<b>Facility Phone:</b>	3864962182	<b>Lat SS:</b>	20
<b>Dep Co:</b>	C	<b>Long DD:</b>	82
<b>Owner ID:</b>	22591	<b>Long MM:</b>	19
<b>Owner Phone:</b>	3524485068	<b>Long SS:</b>	37
<b>Owner:</b>	UNION CNTY SCHOOL BD		
<b>Owner Address1:</b>	55 SW 6TH ST		
<b>Owner Address2:</b>	ATTN: STORAGE TANK REGIS		
<b>Owner City:</b>	LAKE BUTLER		
<b>Owner State:</b>	FL		
<b>Owner Zip 5:</b>	32054		
<b>Contact:</b>	CARLTON FAULK   RENAE PREVATT (DIR OF FINANCE)		
<b>Data Source:</b>	Tank Facility - All Locations and Tank Information; Tank Facility - All Locations and Owner Information		
<b>Oculus Docs Inventory URL:</b>	<a href="https://erissservice7.ecologeris.com/ErisExt/flo/ocure.ashx?ID=8519167&amp;CAT=11">https://erissservice7.ecologeris.com/ErisExt/flo/ocure.ashx?ID=8519167&amp;CAT=11</a>		
<b>Information Portal Fac URL:</b>	<a href="http://prodenv.dep.state.fl.us/DepNexus/public/facilitysearch?pagination=true&amp;facility.id=8519167">http://prodenv.dep.state.fl.us/DepNexus/public/facilitysearch?pagination=true&amp;facility.id=8519167</a>		
<b>Information Portal Doc URL:</b>	<a href="http://prodenv.dep.state.fl.us/DepNexus/public/electronic-documents/8519167/facility!search">http://prodenv.dep.state.fl.us/DepNexus/public/electronic-documents/8519167/facility!search</a>		

**Tank Information**

<b>Tank ID:</b>	2	<b>Tank Desc:</b>	Double Walled
<b>Tank Status:</b>	U - IN SERVICE	<b>Capacity:</b>	2000
<b>Status Date:</b>		<b>Placement:</b>	ABOVEGROUND
<b>Installation Date:</b>	01-JUL-1987	<b>Tank Vessel Indic:</b>	TANK
<b>Content Desc:</b>	B - Unleaded Gas		

**Piping**

**Piping Description:** B-Steel/galvanized metal  
**Piping Description:** A-Abv, no soil contact

**Monitoring**

**Monitoring Desc:** 4-Visual inspect dispenser liners  
**Monitoring Desc:** Q-Visual inspection of ASTs

**Tank Construction**

**Constr Code:** C

Map Key	Number of Records	Direction	Distance (mi/ft)	Elev/Diff (ft)	Site	DB
---------	-------------------	-----------	------------------	----------------	------	----

**Constr Desc:** Steel  
**Constr Code:** K  
**Constr Desc:** AST containment

**Tank Information**

<b>Tank ID:</b>	3	<b>Tank Desc:</b>	Double Walled
<b>Tank Status:</b>	U - IN SERVICE	<b>Capacity:</b>	5000
<b>Status Date:</b>	01-APR-1999	<b>Placement:</b>	ABOVEGROUND
<b>Installation Date:</b>	01-APR-1999	<b>Tank Vessel Indic:</b>	TANK
<b>Content Desc:</b>	D - Vehicular Diesel		

**Piping**

**Piping Description:** B-Steel/galvanized metal  
**Piping Description:** A-Abv, no soil contact

**Monitoring**

**Monitoring Desc:** Q-Visual inspection of ASTs  
**Monitoring Desc:** 4-Visual inspect dispenser liners

**Tank Construction**

**Constr Code:** C  
**Constr Desc:** Steel  
**Constr Code:** K  
**Constr Desc:** AST containment

<a href="#">8</a>	2 of 2	SW	0.11 / 584.67	132.95 / -5	UNION CNTY SCHOOL BD BUS GARAGE SW 6TH AVE LAKE BUTLER FL 32054	UST
-------------------	--------	----	---------------	-------------	---	-----

<b>Facility ID:</b>	8519167	<b>County:</b>	UNION
<b>Facility Status:</b>	OPEN	<b>Lat/Long Method:</b>	AGPS
<b>Facility Type:</b>	I	<b>Lat DD:</b>	30
<b>Type Desc:</b>	County Government	<b>Lat MM:</b>	1
<b>Facility Phone:</b>	3864962182	<b>Lat SS:</b>	20
<b>Dep Co:</b>	C	<b>Long DD:</b>	82
<b>Owner ID:</b>	22591	<b>Long MM:</b>	19
<b>Owner Phone:</b>	3524485068	<b>Long SS:</b>	37
<b>Owner:</b>	UNION CNTY SCHOOL BD		
<b>Owner Address1:</b>	55 SW 6TH ST		
<b>Owner Address2:</b>	ATTN: STORAGE TANK REGIS		
<b>Owner City:</b>	LAKE BUTLER		
<b>Owner State:</b>	FL		
<b>Owner Zip 5:</b>	32054		
<b>Contact:</b>	CARLTON FAULK   RENAE PREVATT (DIR OF FINANCE)		
<b>Source:</b>	Tank Facility - All Locations and Tank Information; Tank Facility - All Locations and Owner Information		
<b>Oculus Docs Inventory URL:</b>	<a href="https://eriservice7.ecologeris.com/ErisExt/flo/ocure.ashx?ID=8519167&amp;CAT=11">https://eriservice7.ecologeris.com/ErisExt/flo/ocure.ashx?ID=8519167&amp;CAT=11</a>		
<b>Information Portal Fac URL:</b>	<a href="http://prodenv.dep.state.fl.us/DepNexus/public/facilitysearch?pagination=true&amp;facility.id=8519167">http://prodenv.dep.state.fl.us/DepNexus/public/facilitysearch?pagination=true&amp;facility.id=8519167</a>		
<b>Information Portal Doc URL:</b>	<a href="http://prodenv.dep.state.fl.us/DepNexus/public/electronic-documents/8519167/facility!search">http://prodenv.dep.state.fl.us/DepNexus/public/electronic-documents/8519167/facility!search</a>		

**Tank Information**

**Tank ID:** 1  
**Tank Status:** B - REMOVED FROM SITE  
**Capacity:** 10000  
**Substance:** D - Vehicular Diesel

Map Key	Number of Records	Direction	Distance (mi/ft)	Elev/Diff (ft)	Site	DB
---------	-------------------	-----------	------------------	----------------	------	----

<b>Status Date:</b>	01-MAR-2002	<b>Placement:</b>	UNDERGROUND
<b>Installation Date:</b>	01-MAY-1983	<b>Tank Vessel Indic:</b>	TANK
<b>Tank Desc:</b>			

<u>9</u>	1 of 7	WSW	0.12 / 643.44	142.31 / 5	DOYLE VARNES INSURANCE AGENCY 735 E MAIN ST LAKE BUTLER FL 32054	LST
----------	--------	-----	---------------	------------	--	-----

<b>Facility ID:</b>	9401047	<b>Datum:</b>	0
<b>Facility Status:</b>	CLOSED	<b>Lat DD:</b>	30
<b>Facility Type:</b>	C - Fuel user/Non-retail	<b>Lat MM:</b>	1
<b>Score:</b>	10	<b>Lat SS:</b>	25.4808
<b>Score Effective Date:</b>	06/04/2012	<b>Long DD:</b>	82
<b>Score when Ranked:</b>	31	<b>Long MM:</b>	19
<b>Rank:</b>	4637	<b>Long SS:</b>	45.7232
<b>Operator:</b>	DOYLE VARNES	<b>Facility T (Map):</b>	Fuel user/Non-retail
<b>Prim Related Party:</b>	37160	<b>Facility S (Map):</b>	CLOSED
<b>Primary RP Role:</b>	ACCOUNT OWNER	<b>County (Map):</b>	UNION
<b>RP Begin Date:</b>	04/29/1994	<b>Collection (Map):</b>	DGPS
<b>Phone:</b>	(904)496-3411	<b>Collector (Map):</b>	CALTA_H
<b>Name Changed:</b>		<b>Collecti 1 (Map):</b>	2/25/2004
<b>Address Changed:</b>		<b>Datum (Map):</b>	WGS84
<b>Section:</b>		<b>Rel Feat (Map):</b>	EXACT
<b>Township:</b>		<b>Geometry (Map):</b>	
<b>Range:</b>		<b>Lat DD (Map):</b>	30
<b>District:</b>	NED	<b>Lat MM (Map):</b>	1
<b>County:</b>	UNION	<b>Lat SS (Map):</b>	
<b>County No:</b>	63	<b>Long DD (Map):</b>	82
<b>Feature:</b>		<b>Long MM (Map):</b>	19
<b>Method:</b>		<b>Long SS (Map):</b>	
<b>RP Name:</b>	VARNES, DOYLE		
<b>RP Address1:</b>	PO BOX 658		
<b>RP Address2:</b>			
<b>RP City:</b>	LAKE BUTLER		
<b>RP State:</b>	FL		
<b>RP Zip5:</b>	32054		
<b>RP Zip4:</b>			
<b>Contact:</b>	DOYLE VARNES		
<b>RP Phone:</b>	(904)496-3411		
<b>RP Phone Ext.:</b>			
<b>RP Bad Addr Ind:</b>	No		
<b>Facility Name (Map):</b>	DOYLE VARNES INSURANCE AGENCY		
<b>Address (Map):</b>	735 E MAIN ST		
<b>City (Map):</b>	LAKE BUTLER		
<b>Zip5 (Map):</b>	32054		
<b>Document L (Map):</b>	<a href="https://prodenv.dep.state.fl.us/DepNexus/public/electronic-documents/9401047/facility!search">https://prodenv.dep.state.fl.us/DepNexus/public/electronic-documents/9401047/facility!search</a>		
<b>Oculus Docs Inventory:</b>	<a href="https://erissservice7.ecologeris.com/ErisExt/flo/ocure.ashx?ID=9401047&amp;CAT=11">https://erissservice7.ecologeris.com/ErisExt/flo/ocure.ashx?ID=9401047&amp;CAT=11</a>		
<b>Information Portal Fac URL:</b>	<a href="http://prodenv.dep.state.fl.us/DepNexus/public/facilitysearch?pagination=true&amp;facility.id=9401047">http://prodenv.dep.state.fl.us/DepNexus/public/facilitysearch?pagination=true&amp;facility.id=9401047</a>		
<b>Information Portal Doc URL:</b>	<a href="http://prodenv.dep.state.fl.us/DepNexus/public/electronic-documents/9401047/facility!search">http://prodenv.dep.state.fl.us/DepNexus/public/electronic-documents/9401047/facility!search</a>		
<b>Source:</b>	DEP; Storage Tanks & Contamination Monitoring, Discharge Info.; FDEP Open Data, Petroleum Contamination Monitoring (PCTS) Discharges (Map)		

**Discharge Cleanup Summary**

<b>Discharge Date:</b>	04/04/1993
<b>Cleanup Required:</b>	R - CLEANUP REQUIRED
<b>Discharge Cleanup Status:</b>	RAP - RAP ONGOING
<b>Discharge Cleanup Stat Date:</b>	05/27/2021
<b>Eligibility Indicator:</b>	E - ELIGIBLE
<b>Site Manager:</b>	KARKI_S
<b>Site Manager End Date:</b>	07/01/2022
<b>Tank Office:</b>	PCLP1 - ALACHUA ENVIRONMENTAL PROTECTION DEPARTMENT

**Contaminated Media**

Map Key	Number of Records	Direction	Distance (mi/ft)	Elev/Diff (ft)	Site	DB
---------	-------------------	-----------	------------------	----------------	------	----

**Contaminated Drinking Wells:** 0  
**Contaminated Mntring Wells:** NO  
**Contaminated Soil:** YES  
**Contaminated Surface Water:** NO  
**Contaminated Ground Water:** YES  
**Pollutant:** K - Kerosene  
**Other Description:**  
**Gallons Discharged:**

**Contaminated Media**

**Contaminated Drinking Wells:** 0  
**Contaminated Mntring Wells:** NO  
**Contaminated Soil:** YES  
**Contaminated Surface Water:** NO  
**Contaminated Ground Water:** YES  
**Pollutant:** B - Unleaded Gas  
**Other Description:**  
**Gallons Discharged:**

**Petroleum Cleanup Program Eligibility**

**Cleanup Program:** A - ABANDONED TANK RESTORATION PROGRAM  
**Eligibility Status:** ELIGIBLE

**Task Info**

<b>SA Task ID:</b>	15296	<b>SR Soil Treatment:</b>	
<b>SA Cleanup Resp:</b>	RP - RESPONSIBLE PARTY	<b>SR Other Treatment:</b>	
<b>SA Actual Cost:</b>		<b>SR Alt Proc Rec:</b>	
<b>SA Complete Date:</b>		<b>RAP Task ID:</b>	15297
<b>SA Payment Date:</b>		<b>RAP Clean Resp ID:</b>	RP - RESPONSIBLE PARTY
<b>SR Task ID:</b>	15295	<b>RAP Actual Cost:</b>	
<b>SR Cleanup Resp:</b>	RP - RESPONSIBLE PARTY	<b>RAP Complete Date:</b>	
<b>SR Actual Cost:</b>		<b>RAP Payment Date:</b>	
<b>SR Complete Date:</b>		<b>RAP Last Ord Appr:</b>	
<b>SR Payment Date:</b>		<b>RA Task ID:</b>	15298
<b>SR Oral Date:</b>		<b>RA Cleanup Resp:</b>	RP - RESPONSIBLE PARTY
<b>SR Written Date:</b>		<b>RA Yrs to Complete:</b>	
<b>SR Soil Removal:</b>		<b>RA Actual Cost:</b>	
<b>SR Free Prod Rmvl:</b>		<b>Tank Office:</b>	PCTM5 - Team 5
<b>SR Soil Ton Remove:</b>	-		
<b>SR Fund Elig Type:</b>	-		
<b>SA Fund Elig Type:</b>	-		
<b>RAP Fund Elig Type:</b>	-		
<b>RA Fund Elig Type:</b>	-		
<b>SR Alternate Procedure Status:</b>			
<b>SR Alt Procedure Status Dt:</b>			
<b>SR Alt Procedure Comment:</b>			
<b>SRC Action Type:</b>	-		
<b>SRC Submit Date:</b>			
<b>SRC Review Date:</b>			
<b>SRC Complete Status:</b>	-		
<b>SRC Comp Status Dt:</b>			
<b>SRC Issue Date:</b>			
<b>SRC Comments:</b>			

**Petroleum Cleanup Funding Cap Encumbrance to Date**

**FCFS:** \$1,388.90  
**LPSPASM:** \$0.00  
**SPASM:** \$0.00  
**NPDES:** \$0.00  
**Utility 1 Time Payments:** \$0.00

Map Key	Number of Records	Direction	Distance (mi/ft)	Elev/Diff (ft)	Site	DB
<b>All Wo Ta Co Pos Encumbered:</b>			\$81,383.01			
<b>Wo Ta Co Pos Exclu from Cap:</b>			\$0.00			
<b>Ttl Amnt Encumbered to Date:</b>			\$82,771.91			
<b>Ttl Amnt Encumbered Towar:</b>			\$82,771.91			

**Petroleum Cleanup PCT Facility Score**

**Related Party ID:** 37160  
**RP Contact:** DOYLE VARNES  
**Facility Cleanup Status:** ONGO - ONGOING  
**Bad Address Indicator:** N

**Contract**

**Contractor:** ENVIRONMENTAL CONSULTING & TECHNOLOGY, INC.  
**Score:** 10  
**Facility Name:** DOYLE VARNES INSURANCE AGENCY  
**Address:** 735 E MAIN ST  
**City:** LAKE BUTLER  
**ZIP:** 32054  
**District:** NED  
**County ID:** 63  
**County:** UNION

**Discharge Info (Map)**

<b>Discharge:</b> 6162	<b>Eligibility:</b> ELIGIBLE
<b>Discharge 1:</b> 04-Apr-1993	<b>Eligibility 1:</b> ATRP
<b>Discharge 2:</b> 10	<b>Report Pha:</b> RAP
<b>Discharge 3:</b> RAP	<b>Report Sub:</b> RAP
<b>General Cl:</b> WORK UNDERWAY	<b>Report S 1:</b> 27-May-2021
<b>Disch Clea:</b> 27-May-2021	<b>Staff Assi:</b>
<b>Tank Offic:</b> ALACHUA ENVIRONMENTAL PROTECTION DEPARTMENT	

**Open Discharges**

**Program:** ATRP  
**Eligibility:** ELIGIBLE  
**Elig Letter Sent:** 08/17/1994  
**Discharge Date:** 04/04/1993  
**Score:** 10  
**Facility:** DOYLE VARNES INSURANCE AGENCY  
**Address:** 735 E MAIN ST  
**City:** LAKE BUTLER  
**State:** FL  
**Zip:** 32054  
**County ID:** 63  
**County:** UNION

**AST UST Discharges**

<b>Dep Co:</b> P	<b>Long SS:</b>
<b>CU Req:</b> R	<b>CU Stat:</b>
<b>Score:</b> 00010	<b>Stat Desc:</b> RAP ONGOING
<b>Descrip:</b> CLEANUP REQUIRED	<b>Fac Name:</b> DOYLE VARNES INSURANCE AGENCY
<b>Discharge Date:</b> 04-APR-93	<b>Fac Type:</b> C
<b>Score Date:</b> 04-JUN-2012	<b>Type Desc:</b> Fuel user/Non-retail
<b>Stat Date:</b> 27-MAY-2021	<b>Fac Addr:</b> 735 E MAIN ST
<b>LL Meth:</b>	<b>Fac City:</b> LAKE BUTLER
<b>Lat DD:</b>	<b>Fac Zip:</b> 32054
<b>Lat MM:</b>	<b>County:</b> 63
<b>Lat SS:</b>	<b>Fac State:</b> CLOSED
<b>Long DD:</b>	<b>Fac Phone:</b> 9044963411

Map Key	Number of Records	Direction	Distance (mi/ft)	Elev/Diff (ft)	Site	DB
---------	-------------------	-----------	------------------	----------------	------	----

Long MM:  
Prg Dsec: ABANDONED TANK RESTORATION PROGRAM

**Eligible Discharges**

Program: ATRP  
 Current Status: WAITING  
 Discharge Date: 04/04/1993  
 Score: 10  
 Facility: DOYLE VARNES INSURANCE AGENCY  
 Address: 735 E MAIN ST  
 City: LAKE BUTLER  
 Zip: 32054  
 County: UNION  
 Owner: VARNES, DOYLE  
 Owner Address: PO BOX 658  
 Owner City: LAKE BUTLER  
 Owner State: FL  
 Owner Zip: 32054  
 Owner Phone: (904)496-3411  
 Owner Email:

<u>9</u>	2 of 7	WSW	0.12 / 643.44	142.31 / 5	DOYLE VARNES INSURANCE AGENCY 735 E MAIN ST LAKE BUTLER FL 32054	WELL SURVEILLANCE
----------	--------	-----	---------------	------------	--	-------------------

Facility ID:	9401047	County:	UNION
Project ID:	SUPER	Longitude:	-82.329395
Req No:	re39038	Latitude:	30.023649
Loc ID:	198113	GPS Date:	6/29/2006 0:00:00
GPS ID:	198113	Datum:	WS1984
Type:	PETROLEUM	Software:	Risk_Solo_v2
Insp CHD:	ALACHUA	Streetside:	
HAE:	36.8	Agency:	DOH
Loc Method:	DGPS - Differentially Corrected GPS		
Insp F Name:	RICH		
Insp L Name:	CARDELLINO		
Comment:	now lees custom auto		

<u>9</u>	3 of 7	WSW	0.12 / 643.44	142.31 / 5	LAKE BUTLER CLEANERS 735 E MAIN ST LAKE BUTLER FL 32054	WELL SURVEILLANCE
----------	--------	-----	---------------	------------	---	-------------------

Facility ID:	9502802	County:	UNION
Project ID:	SUPER	Longitude:	-82.329278
Req No:		Latitude:	30.023736
Loc ID:	199403	GPS Date:	9/30/1999 4:19:50
GPS ID:	199403	Datum:	WS1984
Type:	PETROLEUM	Software:	
Insp CHD:	UNION	Streetside:	
HAE:	18.65	Agency:	
Loc Method:	DGPS - Differentially Corrected GPS		
Insp F Name:	JUTTA		
Insp L Name:	KARIBO		
Comment:			

<u>9</u>	4 of 7	WSW	0.12 / 643.44	142.31 / 5	DOYLE VARNES INSURANCE AGENCY 735 E MAIN ST LAKE BUTLER FL	DWM CONTAM
----------	--------	-----	---------------	------------	--	------------

Program Area: Method:

Map Key	Number of Records	Direction	Distance (mi/ft)	Elev/Diff (ft)	Site	DB
Site ID:	9401047				Datum:	
District:	NED				Related Party ID:	
Site Status:					Primary RP Role:	
Facility ID:					RP Begin Date:	
Section:					RP Address1:	
Township:					RP Address2:	
County:	Union				RP City:	
Range:					RP State:	
Facility Type:					RP Zip5:	
Rank:					RP Zip4:	
Operator:					RP Phone:	
Phone:					RP Extension:	
Name Changed:					Rp Bad Addr Ind:	
Addr Changed:					RP Name:	
Contact:						
Facility Type:		C - Fuel user/Non-retail				

**Program Details**

Facility Status:		Staff Assigned:	
Offsite Contam:		Priority:	
Priority Score:		Score Effective Dt:	
Project Coordinato:		Score When Ranked:	
Program Eligible:		District:	
Ineligible:		Datum:	0
Program Area:	PETROLEUM	Method:	-
Site Manager:	KARKI_S	Lat DD:	-
Discharge Date:	04/04/1993	Lat MM:	-
Discharge Eligibil:	E	Lat SS:	
Eligibility Progm:	ATRP	Long DD:	-
Cleanup Status:	OPEN-STCM	Long MM:	-
Closure Type:	-	Long SS:	-
Closure Date:	-		

<u>9</u>	5 of 7	WSW	0.12 / 643.44	142.31 / 5	DOYLE VARNES INSURANCE AGENCY 735 E MAIN ST LAKE BUTLER FL 32054	UST
----------	--------	-----	---------------	------------	--	-----

Facility ID:	9401047	County:	UNION
Facility Status:	CLOSED	Lat/Long Method:	
Facility Type:	C	Lat DD:	
Type Desc:	Fuel user/Non-retail	Lat MM:	
Facility Phone:	9044963411	Lat SS:	
Dep Co:	P	Long DD:	
Owner ID:	37160	Long MM:	
Owner Phone:	9044963411	Long SS:	
Owner:	VARNES, DOYLE		
Owner Address1:	PO BOX 658		
Owner Address2:			
Owner City:	LAKE BUTLER		
Owner State:	FL		
Owner Zip 5:	32054		
Contact:	DOYLE VARNES		
Source:	Tank Facility - All Locations and Tank Information; Tank Facility - All Locations and Owner Information		
Oculus Docs Inventory URL:	<a href="https://eriservice7.ecologeris.com/ErisExt/flo/ocure.ashx?ID=9401047&amp;CAT=11">https://eriservice7.ecologeris.com/ErisExt/flo/ocure.ashx?ID=9401047&amp;CAT=11</a>		
Information Portal Fac URL:	<a href="http://prodenv.dep.state.fl.us/DepNexus/public/facilitysearch?pagination=true&amp;facility.id=9401047">http://prodenv.dep.state.fl.us/DepNexus/public/facilitysearch?pagination=true&amp;facility.id=9401047</a>		
Information Portal Doc URL:	<a href="http://prodenv.dep.state.fl.us/DepNexus/public/electronic-documents/9401047/facility!search">http://prodenv.dep.state.fl.us/DepNexus/public/electronic-documents/9401047/facility!search</a>		

**Tank Information**

Tank ID:	2	Capacity:	500
Tank Status:	B - REMOVED FROM SITE	Substance:	K - Kerosene
Status Date:	30-APR-1993	Placement:	UNDERGROUND
Installation Date:		Tank Vessel Indic:	TANK
Tank Desc:			

Map Key	Number of Records	Direction	Distance (mi/ft)	Elev/Diff (ft)	Site	DB
---------	-------------------	-----------	------------------	----------------	------	----

**Tank Information**

<b>Tank ID:</b>	1	<b>Capacity:</b>	3000
<b>Tank Status:</b>	B - REMOVED FROM SITE	<b>Substance:</b>	B - Unleaded Gas
<b>Status Date:</b>	30-APR-1993	<b>Placement:</b>	UNDERGROUND
<b>Installation Date:</b>		<b>Tank Vessel Indic:</b>	TANK
<b>Tank Desc:</b>			

<u>9</u>	6 of 7	WSW	0.12 / 643.44	142.31 / 5	DOYLE VARNES INSURANCE AGENCY 735 E MAIN ST LAKE BUTLER FL 32054	STCS
----------	--------	-----	---------------	------------	--	------

<b>Facility ID:</b>	9401047	<b>Zip5 (Open Data):</b>	32054
<b>Type:</b>	C - Fuel User/Non-Retail	<b>CountyID(OpenData):</b>	63
<b>Status:</b>	Closed	<b>County (Open Data):</b>	UNION
<b>County:</b>	UNION	<b>Contam (Map):</b>	YES
<b>Fac Stat(OpenData):</b>	CLOSED	<b>Fac Type (Map):</b>	Fuel user/Non-retail
<b>Fac Code(OpenData):</b>	C	<b>Fac Stat (Map):</b>	CLOSED
<b>Fac Type(OpenData):</b>	Fuel user/Non-retail	<b>Status (Map):</b>	REVIEWED
<b>Clnup Cd(OpenData):</b>	ONGO	<b>City (Map):</b>	LAKE BUTLER
<b>Clnup Dt(OpenData):</b>	2002/07/09 18:32:41+00	<b>County (Map):</b>	63
<b>Status (Open Data):</b>	REVIEWED	<b>Zip5 (Map):</b>	32054
<b>City (Open Data):</b>	LAKE BUTLER	<b>Zip4 (Map):</b>	0
<b>Fac Name(Open Data):</b>	DOYLE VARNES INSURANCE AGENCY		
<b>Address (Open Data):</b>	735 E MAIN ST		
<b>Fac Cleanup Stat(Open Data):</b>	ONGOING		
<b>Name (Map):</b>	DOYLE VARNES INSURANCE AGENCY		
<b>Address (Map):</b>	735 E MAIN ST		

**FDEP Storage Tank Monitoring Open Data Details**

<b>Object ID:</b>	44342	<b>Map Src:</b>	1999 doqs
<b>X:</b>	-82.3293709934156	<b>Map Scale:</b>	2457
<b>Y:</b>	30.0237503360462	<b>Elevation:</b>	
<b>Regulated:</b>	NO	<b>EI Datum:</b>	
<b>Col Meth:</b>	DGPS	<b>EI Resolut:</b>	
<b>Col Name:</b>	CALTA_H	<b>EI Units:</b>	
<b>Col Date:</b>	2004/02/25 10:18:07+00	<b>ALB East:</b>	560928.15
<b>Col Prog:</b>	TANKS-PETROLEUM CONTAMINATION	<b>ALB North:</b>	669606.69
<b>Ver Meth:</b>	DPHO	<b>Loc ID:</b>	11641
<b>Ver Name:</b>	CALTA_H	<b>Lat DD:</b>	30
<b>Ver Prog:</b>	TANKS-PETROLEUM CONTAMINATION	<b>Lat MM:</b>	1
<b>Ver Date:</b>	2004/02/25 10:18:07+00	<b>Lat SS:</b>	
<b>OOIC:</b>	FACILITY	<b>Long DD:</b>	82
<b>Rel Feat:</b>	EXACT	<b>Long MM:</b>	19
<b>Datum:</b>	WGS84	<b>Long SS:</b>	
<b>Coord Acc:</b>	3		
<b>Col Aff:</b>	FLORIDA DEPARTMENT OF ENVIRONMENTAL PROTECTION		
<b>Ver Aff:</b>	FLORIDA DEPARTMENT OF ENVIRONMENTAL PROTECTION		
<b>Direct:</b>			
<b>Documents:</b>	<a href="https://prodenv.dep.state.fl.us/DepNexus/public/electronic-documents/9401047/gis-facility!search">https://prodenv.dep.state.fl.us/DepNexus/public/electronic-documents/9401047/gis-facility!search</a>		

**FDEP Open Data - Storage Tank Contamination Monitoring (STCM)**

<b>Loc ID:</b>	11641	<b>Rel Feat:</b>	EXACT
<b>Site Type:</b>	Fuel user/Non-retail	<b>EI Datum:</b>	
<b>Contam Ind:</b>		<b>EI Resolut:</b>	
<b>Phone:</b>	9044963411	<b>EI Units:</b>	
<b>Operator:</b>	DOYLE VARNES	<b>Map Src:</b>	1999 doqs
<b>Next action:</b>		<b>Map Scale:</b>	2457
<b>Fin Respon:</b>		<b>Coord Acc:</b>	3
<b>Office:</b>	NED	<b>Alb East:</b>	560928.15
<b>OOIC:</b>	FACILITY	<b>Alb North:</b>	669606.6900000001

Map Key	Number of Records	Direction	Distance (mi/ft)	Elev/Diff (ft)	Site	DB
<b>Col Meth:</b>	DGPS			<b>Datum:</b>	WGS84	
<b>Col Name:</b>	CALTA_H			<b>Elevation:</b>		
<b>Col Date:</b>	2/25/2004			<b>Lat DD:</b>	30	
<b>Col Prog:</b>	TANKS-PETROLEUM CONTAMINATION			<b>Lat MM:</b>	1	
<b>Ver Meth:</b>	DPHO			<b>Lat SS:</b>		
<b>Ver Name:</b>	CALTA_H			<b>Long DD:</b>	82	
<b>Ver Prog:</b>	TANKS-PETROLEUM CONTAMINATION			<b>Long MM:</b>	19	
<b>Ver Date:</b>	2/25/2004			<b>Long SS:</b>		
<b>Object ID:</b>	11641					
<b>Col Aff:</b>	FLORIDA DEPARTMENT OF ENVIRONMENTAL PROTECTION					
<b>Ver Aff:</b>	FLORIDA DEPARTMENT OF ENVIRONMENTAL PROTECTION					
<b>Documents:</b>	https://prodenv.dep.state.fl.us/DepNexus/public/electronic-documents/9401047/gis-facility!search					

**FDEP - Storage Tank Contamination Monitoring (STCM) Details**

**Name:** Doyle Varnes Insurance Agency  
735 E Main St  
Lake Butler, FL 32054  
**LL Method:** DGPS  
**Account Owner:** Varnes, Doyle  
**Contact:** Doyle Varnes  
**Phone:** 904-496-3411  
**District:** NED  
**County 1:** 63 - Union  
**Latitude:** 30:01:25.4808  
**Longitude:** 82:19:45.7232

**FDEP - Registered Tanks from Storage Tank Contamination Monitoring (STCM) Details**

**Tank No:** 2  
**Size:** 500  
**Content:** Kerosene  
**Installed:**  
**Placement:** UNDER  
**Status:** Removed from Site  
**Construction:**  
**Piping:**  
**Monitoring:**

**FDEP - Registered Tanks from Storage Tank Contamination Monitoring (STCM) Details**

**Tank No:** 1  
**Size:** 3000  
**Content:** Unleaded Gas  
**Installed:**  
**Placement:** UNDER  
**Status:** Removed from Site  
**Construction:**  
**Piping:**  
**Monitoring:**

<a href="#">9</a>	7 of 7	WSW	0.12 / 643.44	142.31 / 5	LAKE BUTLER CLEANERS 735 E MAIN ST LAKE BUTLER FL 32054	STCS
<b>Facility ID:</b>	9502802			<b>Zip5 (Open Data):</b>	32054	
<b>Type:</b>	3 - Dry Drop-Off			<b>CountyID(OpenData):</b>	63	
<b>Status:</b>	Closed			<b>County (Open Data):</b>	UNION	
<b>County:</b>	UNION			<b>Contam (Map):</b>		
<b>Fac Stat(OpenData):</b>	CLOSED			<b>Fac Type (Map):</b>	Dry drop-off	
<b>Fac Code(OpenData):</b>	3			<b>Fac Stat (Map):</b>	CLOSED	
<b>Fac Type(OpenData):</b>	Dry drop-off			<b>Status (Map):</b>	REVIEWED	
<b>Clnup Cd(OpenData):</b>				<b>City (Map):</b>	LAKE BUTLER	
<b>Clnup Dt(OpenData):</b>				<b>County (Map):</b>	63	
<b>Status (Open Data):</b>	REVIEWED			<b>Zip5 (Map):</b>	32054	

Map Key	Number of Records	Direction	Distance (mi/ft)	Elev/Diff (ft)	Site	DB
City (Open Data):	LAKE BUTLER			Zip4 (Map):	0	
Fac Name(Open Data):	LAKE BUTLER CLEANERS					
Address (Open Data):	735 E MAIN ST					
Fac Cleanup Stat(Open Data):						
Name (Map):	LAKE BUTLER CLEANERS					
Address (Map):	735 E MAIN ST					

**FDEP Storage Tank Monitoring Open Data Details**

Object ID:	48634	Map Src:	1999 doqs
X:	-82.3293709934156	Map Scale:	2457
Y:	30.0237503360462	Elevation:	
Regulated:	NO	EI Datum:	
Col Meth:	DGPS	EI Resolut:	
Col Name:	CALTA_H	EI Units:	
Col Date:	2004/02/25 10:18:59+00	ALB East:	560928.22
Col Prog:	TANKS-PETROLEUM CONTAMINATION	ALB North:	669606.98
Ver Meth:	DPHO	Loc ID:	48949
Ver Name:	CALTA_H	Lat DD:	30
Ver Prog:	TANKS-PETROLEUM CONTAMINATION	Lat MM:	1
Ver Date:	2004/02/25 10:18:59+00	Lat SS:	
OOIC:	FACILITY	Long DD:	82
Rel Feat:	EXACT	Long MM:	19
Datum:	WGS84	Long SS:	
Coord Acc:	3		
Col Aff:	FLORIDA DEPARTMENT OF ENVIRONMENTAL PROTECTION		
Ver Aff:	FLORIDA DEPARTMENT OF ENVIRONMENTAL PROTECTION		
Direct:			
Documents:	<a href="https://prodenv.dep.state.fl.us/DepNexus/public/electronic-documents/9502802/gis-facility!search">https://prodenv.dep.state.fl.us/DepNexus/public/electronic-documents/9502802/gis-facility!search</a>		

**FDEP Open Data - Storage Tank Contamination Monitoring (STCM)**

Loc ID:	48949	Rel Feat:	EXACT
Site Type:	Dry drop-off	EI Datum:	
Contam Ind:		EI Resolut:	
Phone:	9049644930	EI Units:	
Operator:	SYLVIA THOMAS	Map Src:	1999 doqs
Next action:		Map Scale:	2457
Fin Respon:		Coord Acc:	3
Office:	NED	Alb East:	560928.22
OOIC:	FACILITY	Alb North:	669606.98
Col Meth:	DGPS	Datum:	WGS84
Col Name:	CALTA_H	Elevation:	
Col Date:	2/25/2004	Lat DD:	30
Col Prog:	TANKS-PETROLEUM CONTAMINATION	Lat MM:	1
Ver Meth:	DPHO	Lat SS:	
Ver Name:	CALTA_H	Long DD:	82
Ver Prog:	TANKS-PETROLEUM CONTAMINATION	Long MM:	19
Ver Date:	2/25/2004	Long SS:	
Object ID:	48949		
Col Aff:	FLORIDA DEPARTMENT OF ENVIRONMENTAL PROTECTION		
Ver Aff:	FLORIDA DEPARTMENT OF ENVIRONMENTAL PROTECTION		
Documents:	<a href="https://prodenv.dep.state.fl.us/DepNexus/public/electronic-documents/9502802/gis-facility!search">https://prodenv.dep.state.fl.us/DepNexus/public/electronic-documents/9502802/gis-facility!search</a>		

**FDEP - Storage Tank Contamination Monitoring (STCM) Details**

Name:	Lake Butler Cleaners 735 E Main St Lake Butler, FL 32054
LL Method:	DGPS
Account Owner:	A Bar Sales Inc
Contact:	Sylvia Thomas
Phone:	904-964-4930
District:	NED
County 1:	63 - Union
Latitude:	30:01:25.4808

Map Key	Number of Records	Direction	Distance (mi/ft)	Elev/Diff (ft)	Site	DB
Longitude:		82:19:45.7232				

[10](#) 1 of 2 SW 0.13 / 709.50 131.99 / -6 UNION CNTY SCHOOL BD BUS GARAGE SW 6TH AVE LAKE BUTLER FL 32054-2221 LST

<b>Facility ID:</b>	8519167	<b>Datum:</b>	0
<b>Facility Status:</b>	OPEN	<b>Lat DD:</b>	30
<b>Facility Type:</b>	1 - County Government	<b>Lat MM:</b>	1
<b>Score:</b>	29	<b>Lat SS:</b>	18.7438
<b>Score Effective Date:</b>	10/23/2008	<b>Long DD:</b>	82
<b>Score when Ranked:</b>	25	<b>Long MM:</b>	19
<b>Rank:</b>	7166	<b>Long SS:</b>	37.607
<b>Operator:</b>	TONY RAISH	<b>Facility T (Map):</b>	County Government
<b>Prim Related Party:</b>	22591	<b>Facility S (Map):</b>	OPEN
<b>Primary RP Role:</b>	ACCOUNT OWNER	<b>County (Map):</b>	UNION
<b>RP Begin Date:</b>	03/13/1990	<b>Collection (Map):</b>	DPHO
<b>Phone:</b>	(386)496-2182	<b>Collector (Map):</b>	CALTA_H
<b>Name Changed:</b>		<b>Collecti 1 (Map):</b>	9/19/2003
<b>Address Changed:</b>	10/31/2019	<b>Datum (Map):</b>	HARN
<b>Section:</b>		<b>Rel Feat (Map):</b>	EXACT
<b>Township:</b>		<b>Geometry (Map):</b>	
<b>Range:</b>		<b>Lat DD (Map):</b>	30
<b>District:</b>	NED	<b>Lat MM (Map):</b>	1
<b>County:</b>	UNION	<b>Lat SS (Map):</b>	
<b>County No:</b>	63	<b>Long DD (Map):</b>	82
<b>Feature:</b>		<b>Long MM (Map):</b>	19
<b>Method:</b>	AGPS	<b>Long SS (Map):</b>	
<b>RP Name:</b>	UNION CNTY SCHOOL BD		
<b>RP Address1:</b>	55 SW 6TH ST		
<b>RP Address2:</b>	ATTN: STORAGE TANK REGIS		
<b>RP City:</b>	LAKE BUTLER		
<b>RP State:</b>	FL		
<b>RP Zip5:</b>	32054		
<b>RP Zip4:</b>	2519		
<b>Contact:</b>	CARLTON FAULK   RENAE PREVATT (DIR OF FINANCE)		
<b>RP Phone:</b>	(352)448-5068		
<b>RP Phone Ext.:</b>			
<b>RP Bad Addr Ind:</b>	No		
<b>Facility Name (Map):</b>	UNION CNTY SCHOOL BD BUS GARAGE		
<b>Address (Map):</b>	SW 6TH AVE		
<b>City (Map):</b>	LAKE BUTLER		
<b>Zip5 (Map):</b>	32054		
<b>Document L (Map):</b>	<a href="https://prodenv.dep.state.fl.us/DepNexus/public/electronic-documents/8519167/facility!search">https://prodenv.dep.state.fl.us/DepNexus/public/electronic-documents/8519167/facility!search</a>		
<b>Oculus Docs Inventory:</b>	<a href="https://erisservice7.ecologeris.com/ErisExt/flo/ocure.ashx?ID=8519167&amp;CAT=11">https://erisservice7.ecologeris.com/ErisExt/flo/ocure.ashx?ID=8519167&amp;CAT=11</a>		
<b>Information Portal Fac URL:</b>	<a href="http://prodenv.dep.state.fl.us/DepNexus/public/facilitysearch?pagination=true&amp;facility.id=8519167">http://prodenv.dep.state.fl.us/DepNexus/public/facilitysearch?pagination=true&amp;facility.id=8519167</a>		
<b>Information Portal Doc URL:</b>	<a href="http://prodenv.dep.state.fl.us/DepNexus/public/electronic-documents/8519167/facility!search">http://prodenv.dep.state.fl.us/DepNexus/public/electronic-documents/8519167/facility!search</a>		
<b>Source:</b>	DEP; Storage Tanks & Contamination Monitoring, Discharge Info.; FDEP Open Data, Petroleum Contamination Monitoring (PCTS) Discharges (Map)		

#### Discharge Cleanup Summary

<b>Discharge Date:</b>	01/08/1990
<b>Cleanup Required:</b>	R - CLEANUP REQUIRED
<b>Discharge Cleanup Status:</b>	RA - RA ONGOING
<b>Discharge Cleanup Stat Date:</b>	05/05/2021
<b>Eligibility Indicator:</b>	E - ELIGIBLE
<b>Site Manager:</b>	BROWN_THR
<b>Site Manager End Date:</b>	
<b>Tank Office:</b>	PCLP1 - ALACHUA ENVIRONMENTAL PROTECTION DEPARTMENT

#### Contaminated Media

<b>Contaminated Drinking Wells:</b>	0
<b>Contaminated Mntring Wells:</b>	NO

Map Key	Number of Records	Direction	Distance (mi/ft)	Elev/Diff (ft)	Site	DB
---------	-------------------	-----------	------------------	----------------	------	----

Contaminated Soil: YES  
 Contaminated Surface Water: NO  
 Contaminated Ground Water: NO  
 Pollutant: D - Vehicular Diesel  
 Other Description:  
 Gallons Discharged:

**Petroleum Cleanup Program Eligibility**

Cleanup Program: C - PETROLEUM CLEANUP PARTICIPATION PROGRAM  
 Eligibility Status: ELIGIBLE

**Task Info**

SA Task ID:	92691	SR Soil Treatment:	
SA Cleanup Resp:	-	SR Other Treatment:	
SA Actual Cost:		SR Alt Proc Rec:	
SA Complete Date:		RAP Task ID:	
SA Payment Date:		RAP Clean Resp ID:	-
SR Task ID:	15332	RAP Actual Cost:	
SR Cleanup Resp:	RP - RESPONSIBLE PARTY	RAP Complete Date:	
SR Actual Cost:		RAP Payment Date:	
SR Complete Date:		RAP Last Ord Appr:	
SR Payment Date:		RA Task ID:	
SR Oral Date:		RA Cleanup Resp:	-
SR Written Date:	01-25-1990	RA Yrs to Complete:	
SR Soil Removal:	Yes	RA Actual Cost:	
SR Free Prod Rmvl:		Tank Office:	PCLP1 - Alachua County
SR Soil Ton Remove:			
SR Fund Elig Type:	-		
SA Fund Elig Type:	-		
RAP Fund Elig Type:	-		
RA Fund Elig Type:	-		
SR Alternate Procedure Status:			
SR Alt Procedure Status Dt:			
SR Alt Procedure Comment:			
SRC Action Type:	-		
SRC Submit Date:			
SRC Review Date:			
SRC Complete Status:	-		
SRC Comp Status Dt:			
SRC Issue Date:			
SRC Comments:			

**Petroleum Cleanup Funding Cap Encumbrance to Date**

FCFS:	\$0.00
LPSPASM:	\$0.00
SPASM:	\$0.00
NPDES:	\$0.00
Utility 1 Time Payments:	\$0.00
All Wo Ta Co Pos Encumbered:	\$88,368.60
Wo Ta Co Pos Exclu from Cap:	\$0.00
Ttl Amnt Encumbered to Date:	\$88,368.60
Ttl Amnt Encumbered Towar:	\$88,368.60

**Petroleum Cleanup PCT Facility Score**

Related Party ID: 22591  
 RP Contact: CARLTON FAULK | RENAE PREVATT (DIR OF FINANCE)  
 Facility Cleanup Status: ONGO - ONGOING  
 Bad Address Indicator: N

Map Key	Number of Records	Direction	Distance (mi/ft)	Elev/Diff (ft)	Site	DB
---------	-------------------	-----------	------------------	----------------	------	----

**Contract**

**Contractor:** ENVIRONMENTAL CONSULTING & TECHNOLOGY, INC.  
**Score:** 29  
**Facility Name:** UNION CNTY SCHOOL BD BUS GARAGE  
**Address:** SW 6TH AVE  
**City:** LAKE BUTLER  
**ZIP:** 32054  
**District:** NED  
**County ID:** 63  
**County:** UNION

**Discharge Info (Map)**

<b>Discharge:</b>	6182	<b>Eligibility:</b>	ELIGIBLE
<b>Discharge 1:</b>	08-Jan-1990	<b>Eligibility 1:</b>	PCPP
<b>Discharge 2:</b>	29	<b>Report Pha:</b>	RAP
<b>Discharge 3:</b>	RA	<b>Report Sub:</b>	RAP
<b>General Cl:</b>	WORK UNDERWAY	<b>Report S 1:</b>	09-Dec-2021
<b>Disch Clea:</b>	05-May-2021	<b>Staff Assi:</b>	BROWN_THR
<b>Tank Offic:</b>	ALACHUA ENVIRONMENTAL PROTECTION DEPARTMENT		

**Open Discharges**

**Program:** PCPP  
**Eligibility:** ELIGIBLE  
**Elig Letter Sent:** 10/09/1996  
**Discharge Date:** 01/08/1990  
**Score:** 29  
**Facility:** UNION CNTY SCHOOL BD BUS GARAGE  
**Address:** SW 6TH AVE  
**City:** LAKE BUTLER  
**State:** FL  
**Zip:** 32054  
**County ID:** 63  
**County:** UNION

**AST UST Discharges**

<b>Dep Co:</b>	C	<b>Long SS:</b>	37
<b>CU Req:</b>	R	<b>CU Stat:</b>	
<b>Score:</b>	00029	<b>Stat Desc:</b>	RA ONGOING
<b>Descrip:</b>	CLEANUP REQUIRED	<b>Fac Name:</b>	UNION CNTY SCHOOL BD BUS GARAGE
<b>Discharge Date:</b>	08-JAN-90	<b>Fac Type:</b>	I
<b>Score Date:</b>	12-FEB-2013	<b>Type Desc:</b>	County Government
<b>Stat Date:</b>	05-MAY-2021	<b>Fac Addr:</b>	SW 6TH AVE
<b>LL Meth:</b>	AGPS	<b>Fac City:</b>	LAKE BUTLER
<b>Lat DD:</b>	30	<b>Fac Zip:</b>	32054
<b>Lat MM:</b>	1	<b>County:</b>	63
<b>Lat SS:</b>	20	<b>Fac State:</b>	OPEN
<b>Long DD:</b>	82	<b>Fac Phone:</b>	3864962182
<b>Long MM:</b>	19		
<b>Prg Dsec:</b>	PETROLEUM CLEANUP PARTICIPATION PROGRAM		

**Leaking AST Facilities**

**Placement:** AST UST  
**Substance:** Unleaded Gas  
**Gallons:** 2000  
**Facility Name:** UNION CNTY SCHOOL BD BUS GARAGE  
**Facility Address:** SW 6TH AVE  
**City:** LAKE BUTLER  
**State:** FL  
**Zip:** 32054

Map Key	Number of Records	Direction	Distance (mi/ft)	Elev/Diff (ft)	Site	DB
County ID:		63				
County:		UNION				
Latitude:		30°1'20"				
Longitude:		82°19'37"				

#### Leaking AST Facilities

**Placement:** AST UST  
**Substance:** Vehicular Diesel  
**Gallons:** 5000  
**Facility Name:** UNION CNTY SCHOOL BD BUS GARAGE  
**Facility Address:** SW 6TH AVE  
**City:** LAKE BUTLER  
**State:** FL  
**Zip:** 32054  
**County ID:** 63  
**County:** UNION  
**Latitude:** 30°1'20"  
**Longitude:** 82°19'37"

#### Eligible Discharges

**Program:** PCPP  
**Current Status:** ACTIVE  
**Discharge Date:** 01/08/1990  
**Score:** 29  
**Facility:** UNION CNTY SCHOOL BD BUS GARAGE  
**Address:** SW 6TH AVE  
**City:** LAKE BUTLER  
**Zip:** 32054  
**County:** UNION  
**Owner:** UNION CNTY SCHOOL BD  
**Owner Address:** 55 SW 6TH ST  
**Owner City:** LAKE BUTLER  
**Owner State:** FL  
**Owner Zip:** 32054  
**Owner Phone:** (352)448-5068  
**Owner Email:** PREVATTR@UNION.K12.FL.US

<a href="#">10</a>	2 of 2	SW	0.13 / 709.50	131.99 / -6	UNION CNTY SCHOOL BD BUS GARAGE SW 6TH AVE LAKE BUTLER FL 32054	STCS
--------------------	--------	----	---------------	-------------	---	------

<b>Facility ID:</b>	8519167	<b>Zip5 (Open Data):</b>	32054
<b>Type:</b>	I - County Government	<b>CountyID(OpenData):</b>	63
<b>Status:</b>	Open	<b>County (Open Data):</b>	UNION
<b>County:</b>	UNION	<b>Contam (Map):</b>	YES
<b>Fac Stat(OpenData):</b>	OPEN	<b>Fac Type (Map):</b>	County Government
<b>Fac Code(OpenData):</b>	I	<b>Fac Stat (Map):</b>	OPEN
<b>Fac Type(OpenData):</b>	County Government	<b>Status (Map):</b>	REVIEWED
<b>Clnup Cd(OpenData):</b>	ONGO	<b>City (Map):</b>	LAKE BUTLER
<b>Clnup Dt(OpenData):</b>	2015/09/17 18:15:27+00	<b>County (Map):</b>	63
<b>Status (Open Data):</b>	REVIEWED	<b>Zip5 (Map):</b>	32054
<b>City (Open Data):</b>	LAKE BUTLER	<b>Zip4 (Map):</b>	2221
<b>Fac Name(Open Data):</b>	UNION CNTY SCHOOL BD BUS GARAGE		
<b>Address (Open Data):</b>	SW 6TH AVE		
<b>Fac Cleanup Stat(Open Data):</b>	ONGOING		
<b>Name (Map):</b>	UNION CNTY SCHOOL BD BUS GARAGE		
<b>Address (Map):</b>	SW 6TH AVE		

#### FDEP Storage Tank Monitoring Open Data Details

<b>Object ID:</b>	10530	<b>Map Src:</b>	1994 doqs
<b>X:</b>	-82.3271164926897	<b>Map Scale:</b>	3690

Map Key	Number of Records	Direction	Distance (mi/ft)	Elev/Diff (ft)	Site	DB
Y:	30.0218789459684					
Regulated:	YES			Elevation:		
Col Meth:	DPHO			EI Datum:		
Col Name:	CALTA_H			EI Resolut:		
Col Date:	2003/09/19 15:56:26+00			EI Units:		
Col Prog:	TANKS-PETROLEUM CONTAMINATION			ALB East:	561147.97	
Ver Meth:	DPHO			ALB North:	669402.23	
Ver Name:	CALTA_H			Loc ID:	11677	
Ver Prog:	TANKS-PETROLEUM CONTAMINATION			Lat DD:	30	
Ver Date:	2003/09/19 15:56:26+00			Lat MM:	1	
OOIC:	FACILITY			Lat SS:		
Rel Feat:	EXACT			Long DD:	82	
Datum:	HARN			Long MM:	19	
Coord Acc:	4			Long SS:		
Col Aff:	CONTRACTOR					
Ver Aff:	CONTRACTOR					
Direct:						
Documents:	<a href="https://prodenv.dep.state.fl.us/DepNexus/public/electronic-documents/8519167/gis-facility!search">https://prodenv.dep.state.fl.us/DepNexus/public/electronic-documents/8519167/gis-facility!search</a>					

#### FDEP Open Data - Storage Tank Contamination Monitoring (STCM)

Loc ID:	11677	Rel Feat:	EXACT
Site Type:	County Government	EI Datum:	
Contam Ind:		EI Resolut:	
Phone:	3864962182	EI Units:	
Operator:	TONY RAISH	Map Src:	1994 doqs
Next action:	PLACARD 27-JUN-2022	Map Scale:	3690
Fin Respon:		Coord Acc:	4
Office:	NED	Alb East:	561147.97
OOIC:	FACILITY	Alb North:	669402.23
Col Meth:	DPHO	Datum:	HARN
Col Name:	CALTA_H	Elevation:	
Col Date:	9/19/2003	Lat DD:	30
Col Prog:	TANKS-PETROLEUM CONTAMINATION	Lat MM:	1
Ver Meth:	DPHO	Lat SS:	
Ver Name:	CALTA_H	Long DD:	82
Ver Prog:	TANKS-PETROLEUM CONTAMINATION	Long MM:	19
Ver Date:	9/19/2003	Long SS:	
Object ID:	11677		
Col Aff:	CONTRACTOR		
Ver Aff:	CONTRACTOR		
Documents:	<a href="https://prodenv.dep.state.fl.us/DepNexus/public/electronic-documents/8519167/gis-facility!search">https://prodenv.dep.state.fl.us/DepNexus/public/electronic-documents/8519167/gis-facility!search</a>		

#### FDEP - Storage Tank Contamination Monitoring (STCM) Details

Name:	Union Cnty School Bd Bus Garage Sw 6th Ave Lake Butler, FL 32054- 2221
LL Method:	DPHO - Autonomous GPS
Account Owner:	Union Cnty School Bd
Contact:	Tony Raish
Phone:	386-496-2182
District:	NED
County 1:	63 - Union
Latitude:	30:01:18.7438
Longitude:	82:19:37.6070

#### FDEP - Registered Tanks from Storage Tank Contamination Monitoring (STCM) Details

Tank No:	1
Size:	10000
Content:	Vehicular Diesel
Installed:	05/01/1983
Placement:	UNDER
Status:	Removed from Site
Construction:	

Map Key	Number of Records	Direction	Distance (mi/ft)	Elev/Diff (ft)	Site	DB
---------	-------------------	-----------	------------------	----------------	------	----

Piping:  
Monitoring:

**FDEP - Registered Tanks from Storage Tank Contamination Monitoring (STCM) Details**

**Tank No:** 2  
**Size:** 2000  
**Content:** Unleaded Gas  
**Installed:** 07/01/1987  
**Placement:** ABOVE  
**Status:** In Service  
**Construction:** C - Steel  
 K - Ast Containment  
**Piping:** A - Abv, No Soil Contact  
 B - Steel/Galvanized Metal  
**Monitoring:** 4 - Visual Inspect Dispenser Liners  
 Q - Visual Inspection Of Asts

**FDEP - Registered Tanks from Storage Tank Contamination Monitoring (STCM) Details**

**Tank No:** 3  
**Size:** 5000  
**Content:** Vehicular Diesel  
**Installed:** 04/01/1999  
**Placement:** ABOVE  
**Status:** In Service  
**Construction:** C - Steel  
 K - Ast Containment  
**Piping:** A - Abv, No Soil Contact  
 B - Steel/Galvanized Metal  
**Monitoring:** 4 - Visual Inspect Dispenser Liners  
 Q - Visual Inspection Of Asts

<a href="#">11</a>	1 of 4	SW	0.15 / 784.58	132.52 / -5	UNION COUNTY SCHOOL BOARD - BUS BARN 255 SE 8TH AVE LAKE BUTLER FL 32054-2221	RCRA NON GEN
--------------------	--------	----	------------------	----------------	--	-----------------

**EPA Handler ID:** FLR000049361  
**Gen Status Universe:** No Report  
**Contact Name:** MIKE PITTMAN  
**Contact Address:** 255 , SE 8TH ST , , LAKE BUTLER , FL, 32054 , US  
**Contact Phone No and Ext:** 904-496-2128  
**Contact Email:**  
**Contact Country:** US  
**County Name:** UNION  
**EPA Region:** 04  
**Land Type:** Private  
**Receive Date:** 19981013  
**Location Latitude:** 30.021793  
**Location Longitude:** -82.327384

**Violation/Evaluation Summary**

**Note:** VIOLATION or UNDETERMINED: There are VIOLATION or UNDETERMINED details or records associated with this facility (EPA ID) in the Compliance Monitoring and Enforcement table dated Jan, 2023.

**Violation Details**

**Found Violation:** Yes  
**Citation:** UOG:279.22(c)(1)  
**Violation Short Description:** Used Oil - Generators  
**Violation Type:** 279.C  
**Violation Determined Date:** 19981013

**Scheduled Compliance Date:**  
**Return to Compliance:** Unverifiable  
**Actual Return to Compl:** 19981013  
**Violation Responsible Agency:** State

**Enforcement Details**

**Enforcement Type:** 105  
**Enforcement Type Description:**  
**Enforcement Action Date:** 19981013  
**Enf Disposition Status:**  
**Disposition Status Date:**  
**Enforcement Lead Agency:** State  
**Proposed Penalty Amount:**  
**Final Amount:**  
**Paid Amount:**

**Violation Details**

**Found Violation:** Yes  
**Citation:** UOG:62-710.850(6)(a) :Previous cita  
**Violation Short Description:** State Statute or Regulation  
**Violation Type:** XXS  
**Violation Determined Date:** 19981013  
**Scheduled Compliance Date:**  
**Return to Compliance:** Unverifiable  
**Actual Return to Compl:** 19981013  
**Violation Responsible Agency:** State

**Enforcement Details**

**Enforcement Type:** 105  
**Enforcement Type Description:**  
**Enforcement Action Date:** 19981013  
**Enf Disposition Status:**  
**Disposition Status Date:**  
**Enforcement Lead Agency:** State  
**Proposed Penalty Amount:**  
**Final Amount:**  
**Paid Amount:**

**Violation Details**

**Found Violation:** Yes  
**Citation:** UOG:279.22(d)  
**Violation Short Description:** Used Oil - Generators  
**Violation Type:** 279.C  
**Violation Determined Date:** 19981013  
**Scheduled Compliance Date:**  
**Return to Compliance:** Unverifiable  
**Actual Return to Compl:** 19981013  
**Violation Responsible Agency:** State

**Enforcement Details**

**Enforcement Type:** 105  
**Enforcement Type Description:**  
**Enforcement Action Date:** 19981013  
**Enf Disposition Status:**  
**Disposition Status Date:**  
**Enforcement Lead Agency:** State  
**Proposed Penalty Amount:**  
**Final Amount:**

Map Key	Number of Records	Direction	Distance (mi/ft)	Elev/Diff (ft)	Site	DB
---------	-------------------	-----------	------------------	----------------	------	----

Paid Amount:

**Evaluation Details**

**Evaluation Start Date:** 19981013  
**Evaluation Type Description:** COMPLIANCE EVALUATION INSPECTION ON-SITE  
**Violation Short Description:** Used Oil - Generators  
**Return to Compliance Date:** 19981013  
**Evaluation Agency:** State

**Evaluation Start Date:** 19981117  
**Evaluation Type Description:** NON-FINANCIAL RECORD REVIEW  
**Violation Short Description:**  
**Return to Compliance Date:**  
**Evaluation Agency:** State

**Evaluation Start Date:** 19981013  
**Evaluation Type Description:** COMPLIANCE EVALUATION INSPECTION ON-SITE  
**Violation Short Description:** State Statute or Regulation  
**Return to Compliance Date:** 19981013  
**Evaluation Agency:** State

**Handler Summary**

**Importer Activity:** No  
**Mixed Waste Generator:** No  
**Transporter Activity:** No  
**Transfer Facility:** No  
**Onsite Burner Exemption:** No  
**Furnace Exemption:** No  
**Underground Injection Activity:** No  
**Commercial TSD:** No  
**Used Oil Transporter:** No  
**Used Oil Transfer Facility:** No  
**Used Oil Processor:** No  
**Used Oil Refiner:** No  
**Used Oil Burner:** No  
**Used Oil Market Burner:** No  
**Used Oil Spec Marketer:** No

**Hazardous Waste Handler Details**

**Sequence No:** 199810  
**Receive Date:** 19981013  
**Handler Name:** UNION COUNTY SCHOOL BOARD - BUS BARN  
**Source Type:** Implementer  
**Federal Waste Generator Code:** N  
**Generator Code Description:** Not a Generator, Verified

**Owner/Operator Details**

<b>Owner/Operator Ind:</b> Current Owner	<b>Street No:</b>
<b>Type:</b> Private	<b>Street 1:</b> 255 SE 8TH AVE
<b>Name:</b> NON NOTIFIER	<b>Street 2:</b>
<b>Date Became Current:</b> 19981015	<b>City:</b> LAKE BUTLER
<b>Date Ended Current:</b>	<b>State:</b> FL
<b>Phone:</b>	<b>Country:</b> US
<b>Source Type:</b> Implementer	<b>Zip Code:</b> 32054-2221

<a href="#">11</a>	2 of 4	SW	0.15 / 784.58	132.52 / -5	UNION CNTY SCHOOL BD BUS GARAGE 255 SE 8TH AVE LAKE BUTLER FL 32054	DEL STORAGE TANK
--------------------	--------	----	------------------	----------------	--	---------------------

Map Key	Number of Records	Direction	Distance (mi/ft)	Elev/Diff (ft)	Site	DB
---------	-------------------	-----------	------------------	----------------	------	----

**Delisted Financial Assurance for Storage Tanks**

**County:** 63  
**Fac ID:** 8519167  
**Fac Stat:** OPEN  
**Fac Type:** I  
**F Phone:** (904) 496-4184  
**Type Desc:** County Government  
**DEP Co:** C  
**Own ID:** 22591  
**Own Name:** UNION CNTY SCHOOL BD  
**Addr1:** 55 SW 6TH ST  
**Addr2:**  
**Own City:** LAKE BUTLER  
**Own St:** FL  
**Own Zip:** 32054  
**Contact:** J T PARRISH  
**R Phone:** (904) 496-2045  
**Original Source:** FIN1  
**Record Date:** 02-MAR-2018

<a href="#">11</a>	3 of 4	SW	0.15 / 784.58	132.52 / -5	UNION CO. BUS GARAGE 255 SE 8TH AVE LAKE BUTLER FL 32054	WELL SURVEILLANCE
--------------------	--------	----	---------------	-------------	--	-------------------

<b>Facility ID:</b>	8519167	<b>County:</b>	UNION
<b>Project ID:</b>	SUPER	<b>Longitude:</b>	-82.326936
<b>Req No:</b>		<b>Latitude:</b>	30.021896
<b>Loc ID:</b>	182947	<b>GPS Date:</b>	3/15/2004 0:00:00
<b>GPS ID:</b>	182947	<b>Datum:</b>	WS1984
<b>Type:</b>	PETROLEUM	<b>Software:</b>	
<b>Insp CHD:</b>	UNION	<b>Streetside:</b>	
<b>HAE:</b>	41.09	<b>Agency:</b>	
<b>Loc Method:</b>	DGPS OFFSET - Calculated location using DGPS		
<b>Insp F Name:</b>	ANTHONY		
<b>Insp L Name:</b>	DENNIS		
<b>Comment:</b>	no wells		

<a href="#">11</a>	4 of 4	SW	0.15 / 784.58	132.52 / -5	UNION CNTY SCHOOL BD BUS GARAGE 255 SE 8TH AVE LAKE BUTLER FL	DWM CONTAM
--------------------	--------	----	---------------	-------------	---	------------

<b>Program Area:</b>	CU	<b>Method:</b>	
<b>Site ID:</b>		<b>Datum:</b>	
<b>District:</b>		<b>Related Party ID:</b>	
<b>Site Status:</b>		<b>Primary RP Role:</b>	
<b>Facility ID:</b>	8519167	<b>RP Begin Date:</b>	
<b>Section:</b>		<b>RP Address1:</b>	
<b>Township:</b>		<b>RP Address2:</b>	
<b>County:</b>	UNION	<b>RP City:</b>	
<b>Range:</b>		<b>RP State:</b>	
<b>Facility Type:</b>		<b>RP Zip5:</b>	
<b>Rank:</b>		<b>RP Zip4:</b>	
<b>Operator:</b>		<b>RP Phone:</b>	
<b>Phone:</b>		<b>RP Extension:</b>	
<b>Name Changed:</b>		<b>Rp Bad Addr Ind:</b>	
<b>Addr Changed:</b>		<b>RP Name:</b>	
<b>Contact:</b>			
<b>Facility Type:</b>			

**Program Details**

Map Key	Number of Records	Direction	Distance (mi/ft)	Elev/Diff (ft)	Site	DB
Facility Status:	OPEN				Staff Assigned:	
Offsite Contam:					Priority:	
Priority Score:	29				Score Effective Dt:	
Project Coordinato:					Score When Ranked:	
Program Eligible:					District:	NED
Ineligible:					Datum:	0
Program Area:					Method:	AGPS
Site Manager:					Lat DD:	30
Discharge Date:					Lat MM:	1
Discharge Eligibil:					Lat SS:	18.7438
Eligibility Progrm:					Long DD:	82
Cleanup Status:					Long MM:	19
Closure Type:					Long SS:	37.607
Closure Date:						

[12](#) 1 of 10 SW 0.25 / 1,297.96 129.67 / -8 BULLDOG ENVIRONMENTAL INC 1050 SE 6TH ST LAKE BUTLER FL 32054-2740 RCRA NON GEN

EPA Handler ID: FLR000020552  
Gen Status Universe: No Report  
Contact Name: THOMAS DREHER  
Contact Address: PO BOX 311 , , LAKE BUTLER , FL, 32054-0311 , US  
Contact Phone No and Ext: 904-496-2630  
Contact Email:  
Contact Country: US  
County Name: UNION  
EPA Region: 04  
Land Type: Private  
Receive Date: 20000202  
Location Latitude: 30.019486  
Location Longitude: -82.326569

**Violation/Evaluation Summary**

**Note:** NO VIOLATIONS: All of the compliance records associated with this facility (EPA ID) indicate NO VIOLATIONS; Compliance Monitoring and Enforcement table dated Jan, 2023.

**Evaluation Details**

Evaluation Start Date: 19970826  
Evaluation Type Description: COMPLIANCE EVALUATION INSPECTION ON-SITE  
Violation Short Description:  
Return to Compliance Date:  
Evaluation Agency: State

Evaluation Start Date: 19991214  
Evaluation Type Description: COMPLIANCE EVALUATION INSPECTION ON-SITE  
Violation Short Description:  
Return to Compliance Date:  
Evaluation Agency: State

**Handler Summary**

Importer Activity: No  
Mixed Waste Generator: No  
Transporter Activity: No  
Transfer Facility: No  
Onsite Burner Exemption: No  
Furnace Exemption: No  
Underground Injection Activity: No  
Commercial TSD: No  
Used Oil Transporter: No  
Used Oil Transfer Facility: No

Map Key	Number of Records	Direction	Distance (mi/ft)	Elev/Diff (ft)	Site	DB
<b>Used Oil Processor:</b>		No				
<b>Used Oil Refiner:</b>		No				
<b>Used Oil Burner:</b>		No				
<b>Used Oil Market Burner:</b>		No				
<b>Used Oil Spec Marketer:</b>		No				
<b><u>Hazardous Waste Handler Details</u></b>						
<b>Sequence No:</b>		199912				
<b>Receive Date:</b>		19991214				
<b>Handler Name:</b>		BULLDOG ENVIRONMENTAL INC				
<b>Source Type:</b>		Implementer				
<b>Federal Waste Generator Code:</b>		N				
<b>Generator Code Description:</b>		Not a Generator, Verified				
<b><u>Hazardous Waste Handler Details</u></b>						
<b>Sequence No:</b>		200002				
<b>Receive Date:</b>		20000202				
<b>Handler Name:</b>		BULLDOG ENVIRONMENTAL INC				
<b>Source Type:</b>		Notification				
<b>Federal Waste Generator Code:</b>		N				
<b>Generator Code Description:</b>		Not a Generator, Verified				
<b><u>Owner/Operator Details</u></b>						
<b>Owner/Operator Ind:</b>		Current Owner			<b>Street No:</b>	
<b>Type:</b>		Private			<b>Street 1:</b>	PO BOX 311
<b>Name:</b>		THOMAS DREHER			<b>Street 2:</b>	
<b>Date Became Current:</b>		19961018			<b>City:</b>	LAKE BUTLER
<b>Date Ended Current:</b>					<b>State:</b>	FL
<b>Phone:</b>					<b>Country:</b>	US
<b>Source Type:</b>		Implementer			<b>Zip Code:</b>	32054
<b>Owner/Operator Ind:</b>		Current Owner			<b>Street No:</b>	
<b>Type:</b>		Private			<b>Street 1:</b>	PO BOX 311
<b>Name:</b>		THOMAS DREHER			<b>Street 2:</b>	
<b>Date Became Current:</b>		19961018			<b>City:</b>	LAKE BUTLER
<b>Date Ended Current:</b>					<b>State:</b>	FL
<b>Phone:</b>					<b>Country:</b>	US
<b>Source Type:</b>		Notification			<b>Zip Code:</b>	32054
<b><u>Historical Handler Details</u></b>						
<b>Receive Dt:</b>		19991214				
<b>Generator Code Description:</b>		Not a Generator, Verified				
<b>Handler Name:</b>		BULLDOG ENVIRONMENTAL INC				

<a href="#">12</a>	2 of 10	SW	0.25 / 1,297.96	129.67 / -8	PRITCHETT TRUCKING INC 1050 SE 6TH ST LAKE BUTLER FL 32054-2740	RCRA SQG
--------------------	---------	----	--------------------	----------------	---	----------

**EPA Handler ID:** FLD984178269  
**Gen Status Universe:** Small Quantity Generator  
**Contact Name:** THOMAS DREHER  
**Contact Address:** PO BOX 311 , , LAKE BUTLER , FL, 32054-0311 , US  
**Contact Phone No and Ext:** 904-496-2630  
**Contact Email:**  
**Contact Country:** US  
**County Name:** UNION  
**EPA Region:** 04  
**Land Type:** Private  
**Receive Date:** 20080811

<b>Map Key</b>	<b>Number of Records</b>	<b>Direction</b>	<b>Distance (mi/ft)</b>	<b>Elev/Diff (ft)</b>	<b>Site</b>	<b>DB</b>
<b>Location Latitude:</b>		30.020261				
<b>Location Longitude:</b>		-82.326918				

**Violation/Evaluation Summary**

**Note:** VIOLATION or UNDETERMINED: There are VIOLATION or UNDETERMINED details or records associated with this facility (EPA ID) in the Compliance Monitoring and Enforcement table dated Jan, 2023.

**Violation Details**

**Found Violation:** Yes  
**Citation:** GRR:262.42(b)  
**Violation Short Description:** Generators - Records/Reporting  
**Violation Type:** 262.D  
**Violation Determined Date:** 19950727  
**Scheduled Compliance Date:** 19950906  
**Return to Compliance:** Unverifiable  
**Actual Return to Compl:** 19950906  
**Violation Responsible Agency:** State

**Enforcement Details**

**Enforcement Type:** 105  
**Enforcement Type Description:**  
**Enforcement Action Date:** 19950906  
**Enf Disposition Status:**  
**Disposition Status Date:**  
**Enforcement Lead Agency:** State  
**Proposed Penalty Amount:**  
**Final Amount:**  
**Paid Amount:**

**Violation Details**

**Found Violation:** Yes  
**Citation:** 62-710.300(1)(a)  
**Violation Short Description:** State Statute or Regulation  
**Violation Type:** XXS  
**Violation Determined Date:** 20080811  
**Scheduled Compliance Date:**  
**Return to Compliance:** Unverifiable  
**Actual Return to Compl:** 20081027  
**Violation Responsible Agency:** State

**Violation Details**

**Found Violation:** Yes  
**Citation:** GGR:262.11  
**Violation Short Description:** Generators - General  
**Violation Type:** 262.A  
**Violation Determined Date:** 19991214  
**Scheduled Compliance Date:**  
**Return to Compliance:** Unverifiable  
**Actual Return to Compl:** 20000126  
**Violation Responsible Agency:** State

**Enforcement Details**

**Enforcement Type:** 105  
**Enforcement Type Description:**  
**Enforcement Action Date:** 19991214  
**Enf Disposition Status:**

Disposition Status Date:  
 Enforcement Lead Agency: State  
 Proposed Penalty Amount:  
 Final Amount:  
 Paid Amount:

**Violation Details**

Found Violation: Yes  
 Citation: 62-710.401(6)  
 Violation Short Description: State Statute or Regulation  
 Violation Type: XXS  
 Violation Determined Date: 20080811  
 Scheduled Compliance Date:  
 Return to Compliance: Unverifiable  
 Actual Return to Compl: 20081027  
 Violation Responsible Agency: State

**Violation Details**

Found Violation: Yes  
 Citation: GSQ:262.34(d)  
 Violation Short Description: Generators - Pre-transport  
 Violation Type: 262.C  
 Violation Determined Date: 19950727  
 Scheduled Compliance Date: 19950906  
 Return to Compliance: Unverifiable  
 Actual Return to Compl: 19950906  
 Violation Responsible Agency: State

**Enforcement Details**

Enforcement Type: 105  
 Enforcement Type Description:  
 Enforcement Action Date: 19950906  
 Enf Disposition Status:  
 Disposition Status Date:  
 Enforcement Lead Agency: State  
 Proposed Penalty Amount:  
 Final Amount:  
 Paid Amount:

**Violation Details**

Found Violation: Yes  
 Citation: GOR:265.37 :Previous citation: 265.  
 Violation Short Description: TSD IS-Thermal Treatment  
 Violation Type: 265.P  
 Violation Determined Date: 19950727  
 Scheduled Compliance Date: 19950906  
 Return to Compliance: Unverifiable  
 Actual Return to Compl: 19950906  
 Violation Responsible Agency: State

**Enforcement Details**

Enforcement Type: 105  
 Enforcement Type Description:  
 Enforcement Action Date: 19950906  
 Enf Disposition Status:  
 Disposition Status Date:  
 Enforcement Lead Agency: State  
 Proposed Penalty Amount:

<b>Map Key</b>	<b>Number of Records</b>	<b>Direction</b>	<b>Distance (mi/ft)</b>	<b>Elev/Diff (ft)</b>	<b>Site</b>	<b>DB</b>
----------------	--------------------------	------------------	-------------------------	-----------------------	-------------	-----------

Final Amount:  
Paid Amount:

**Violation Details**

Found Violation: Yes  
 Citation: 279.22(c)  
 Violation Short Description: Used Oil - Generators  
 Violation Type: 279.C  
 Violation Determined Date: 20080811  
 Scheduled Compliance Date:  
 Return to Compliance: Unverifiable  
 Actual Return to Compl: 20081027  
 Violation Responsible Agency: State

**Evaluation Details**

Evaluation Start Date: 19950727  
 Evaluation Type Description: COMPLIANCE EVALUATION INSPECTION ON-SITE  
 Violation Short Description: Generators - Records/Reporting  
 Return to Compliance Date: 19950906  
 Evaluation Agency: State

Evaluation Start Date: 19950727  
 Evaluation Type Description: COMPLIANCE EVALUATION INSPECTION ON-SITE  
 Violation Short Description: Generators - Pre-transport  
 Return to Compliance Date: 19950906  
 Evaluation Agency: State

Evaluation Start Date: 20080811  
 Evaluation Type Description: COMPLIANCE EVALUATION INSPECTION ON-SITE  
 Violation Short Description: Used Oil - Generators  
 Return to Compliance Date: 20081027  
 Evaluation Agency: State

Evaluation Start Date: 20050623  
 Evaluation Type Description: COMPLIANCE EVALUATION INSPECTION ON-SITE  
 Violation Short Description:  
 Return to Compliance Date:  
 Evaluation Agency: State

Evaluation Start Date: 19950727  
 Evaluation Type Description: COMPLIANCE EVALUATION INSPECTION ON-SITE  
 Violation Short Description: TSD IS-Thermal Treatment  
 Return to Compliance Date: 19950906  
 Evaluation Agency: State

Evaluation Start Date: 20000126  
 Evaluation Type Description: NON-FINANCIAL RECORD REVIEW  
 Violation Short Description:  
 Return to Compliance Date:  
 Evaluation Agency: State

Evaluation Start Date: 19991214  
 Evaluation Type Description: COMPLIANCE EVALUATION INSPECTION ON-SITE  
 Violation Short Description: Generators - General  
 Return to Compliance Date: 20000126  
 Evaluation Agency: State

Evaluation Start Date: 20080811  
 Evaluation Type Description: COMPLIANCE EVALUATION INSPECTION ON-SITE  
 Violation Short Description: State Statute or Regulation  
 Return to Compliance Date: 20081027  
 Evaluation Agency: State

Map Key	Number of Records	Direction	Distance (mi/ft)	Elev/Diff (ft)	Site	DB
---------	-------------------	-----------	------------------	----------------	------	----

**Handler Summary**

**Importer Activity:** No  
**Mixed Waste Generator:** No  
**Transporter Activity:** No  
**Transfer Facility:** No  
**Onsite Burner Exemption:** No  
**Furnace Exemption:** No  
**Underground Injection Activity:** No  
**Commercial TSD:** No  
**Used Oil Transporter:** No  
**Used Oil Transfer Facility:** No  
**Used Oil Processor:** No  
**Used Oil Refiner:** No  
**Used Oil Burner:** No  
**Used Oil Market Burner:** No  
**Used Oil Spec Marketer:** No

**Hazardous Waste Handler Details**

**Sequence No:** 200808  
**Receive Date:** 20080811  
**Handler Name:** PRITCHETT TRUCKING INC  
**Federal Waste Generator Code:** 2  
**Generator Code Description:** Small Quantity Generator  
**Source Type:** Implementer

**Hazardous Waste Handler Details**

**Sequence No:** 199904  
**Receive Date:** 19990409  
**Handler Name:** PRITCHETT TRUCKING INC  
**Federal Waste Generator Code:** 2  
**Generator Code Description:** Small Quantity Generator  
**Source Type:** Notification

**Waste Code Details**

**Hazardous Waste Code:** D001  
**Waste Code Description:** IGNITABLE WASTE  
  
**Hazardous Waste Code:** U061  
**Waste Code Description:** BENZENE, 1,1'-(2,2,2-TRICHLOROETHYLIDENE)BIS[4-CHLORO- (OR) DDT  
  
**Hazardous Waste Code:** U060  
**Waste Code Description:** BENZENE, 1,1'-(2,2-DICHLOROETHYLIDENE)BIS[4-CHLORO- (OR) DDD

**Owner/Operator Details**

<b>Owner/Operator Ind:</b> Current Owner	<b>Street No:</b>
<b>Type:</b> Private	<b>Street 1:</b> PO BOX 311
<b>Name:</b> MARVIN PRITCHETT	<b>Street 2:</b>
<b>Date Became Current:</b> 19990409	<b>City:</b> LAKE BUTLER
<b>Date Ended Current:</b>	<b>State:</b> FL
<b>Phone:</b>	<b>Country:</b> US
<b>Source Type:</b> Implementer	<b>Zip Code:</b> 32054
<b>Owner/Operator Ind:</b> Current Owner	<b>Street No:</b>
<b>Type:</b> Private	<b>Street 1:</b> PO BOX 311
<b>Name:</b> MARVIN PRITCHETT	<b>Street 2:</b>
<b>Date Became Current:</b> 19990409	<b>City:</b> LAKE BUTLER
<b>Date Ended Current:</b>	<b>State:</b> FL
<b>Phone:</b>	<b>Country:</b> US
<b>Source Type:</b> Notification	<b>Zip Code:</b> 32054

Map Key	Number of Records	Direction	Distance (mi/ft)	Elev/Diff (ft)	Site	DB
---------	-------------------	-----------	------------------	----------------	------	----

<b>Owner/Operator Ind:</b>	Current Owner	<b>Street No:</b>	
<b>Type:</b>	Private	<b>Street 1:</b>	PO BOX 311
<b>Name:</b>	DAVIS BUTCH	<b>Street 2:</b>	
<b>Date Became Current:</b>	19990409	<b>City:</b>	LAKE BUTLER
<b>Date Ended Current:</b>	19990410	<b>State:</b>	FL
<b>Phone:</b>		<b>Country:</b>	US
<b>Source Type:</b>	Implementer	<b>Zip Code:</b>	32054-3110

<b>Owner/Operator Ind:</b>	Current Owner	<b>Street No:</b>	
<b>Type:</b>	Private	<b>Street 1:</b>	PO BOX 311
<b>Name:</b>	DAVIS BUTCH	<b>Street 2:</b>	
<b>Date Became Current:</b>	19990409	<b>City:</b>	LAKE BUTLER
<b>Date Ended Current:</b>	19990410	<b>State:</b>	FL
<b>Phone:</b>		<b>Country:</b>	US
<b>Source Type:</b>	Notification	<b>Zip Code:</b>	32054-3110

**Historical Handler Details**

**Receive Dt:** 19990409  
**Generator Code Description:** Small Quantity Generator  
**Handler Name:** PRITCHETT TRUCKING INC

<a href="#">12</a>	3 of 10	SW	0.25 / 1,297.96	129.67 / -8	PRITCHETT TRUCKING INC 1050 SE 6TH ST LAKE BUTLER FL 32054	AST
--------------------	---------	----	-----------------	-------------	--	-----

<b>Facility ID:</b>	8838183	<b>County:</b>	UNION
<b>Facility Status:</b>	OPEN	<b>Lat/Long Method:</b>	AGPS
<b>Facility Type:</b>	C	<b>Lat DD:</b>	30
<b>Type Desc:</b>	Fuel user/Non-retail	<b>Lat MM:</b>	1
<b>Facility Phone:</b>	3864962630	<b>Lat SS:</b>	17
<b>Dep Co:</b>	C	<b>Long DD:</b>	82
<b>Owner ID:</b>	17531	<b>Long MM:</b>	19
<b>Owner Phone:</b>	3864962630	<b>Long SS:</b>	32
<b>Owner:</b>	PRITCHETT TRUCKING INC		
<b>Owner Address1:</b>	PO BOX 311		
<b>Owner Address2:</b>			
<b>Owner City:</b>	LAKE BUTLER		
<b>Owner State:</b>	FL		
<b>Owner Zip 5:</b>	32054		
<b>Contact:</b>	TOM DREHER		
<b>Data Source:</b>	Tank Facility - All Locations and Tank Information; Tank Facility - All Locations and Owner Information		
<b>Oculus Docs Inventory URL:</b>	https://eriservice7.ecologeris.com/ErisExt/flo/ocure.ashx?ID=8838183&CAT=11		
<b>Information Portal Fac URL:</b>	http://prodenv.dep.state.fl.us/DepNexus/public/facilitysearch?pagination=true&facility.id=8838183		
<b>Information Portal Doc URL:</b>	http://prodenv.dep.state.fl.us/DepNexus/public/electronic-documents/8838183/facility!search		

**Tank Information**

<b>Tank ID:</b>	3	<b>Tank Desc:</b>	
<b>Tank Status:</b>	B - REMOVED FROM SITE	<b>Capacity:</b>	2000
<b>Status Date:</b>	01-APR-2006	<b>Placement:</b>	ABOVEGROUND
<b>Installation Date:</b>	01-JUL-1987	<b>Tank Vessel Indic:</b>	TANK
<b>Content Desc:</b>	O - New/Lube Oil		

**Tank Information**

<b>Tank ID:</b>	5	<b>Tank Desc:</b>	
<b>Tank Status:</b>	U - IN SERVICE	<b>Capacity:</b>	525
<b>Status Date:</b>	01-JAN-1994	<b>Placement:</b>	ABOVEGROUND
<b>Installation Date:</b>	01-JAN-1994	<b>Tank Vessel Indic:</b>	TANK
<b>Content Desc:</b>	L - Waste Oil		

<b>Map Key</b>	<b>Number of Records</b>	<b>Direction</b>	<b>Distance (mi/ft)</b>	<b>Elev/Diff (ft)</b>	<b>Site</b>	<b>DB</b>
----------------	--------------------------	------------------	-------------------------	-----------------------	-------------	-----------

**Tank Information**

<b>Tank ID:</b>	2	<b>Tank Desc:</b>	
<b>Tank Status:</b>	B - REMOVED FROM SITE	<b>Capacity:</b>	3000
<b>Status Date:</b>	01-APR-2006	<b>Placement:</b>	ABOVEGROUND
<b>Installation Date:</b>	01-JUL-1987	<b>Tank Vessel Indic:</b>	TANK
<b>Content Desc:</b>	B - Unleaded Gas		

**Tank Information**

<b>Tank ID:</b>	8	<b>Tank Desc:</b>	Double Walled
<b>Tank Status:</b>	U - IN SERVICE	<b>Capacity:</b>	4500
<b>Status Date:</b>	01-APR-2006	<b>Placement:</b>	ABOVEGROUND
<b>Installation Date:</b>	01-APR-2006	<b>Tank Vessel Indic:</b>	TANK
<b>Content Desc:</b>	B - Unleaded Gas		

**Piping**

**Piping Description:** A-Abv, no soil contact

**Piping Description:** B-Steel/galvanized metal

**Piping Description:** K-Dispenser liners

**Piping Description:** J-Pressurized piping system

**Monitoring**

**Monitoring Desc:** F-Monitor dbl wall tank space

**Monitoring Desc:** Q-Visual inspection of ASTs

**Monitoring Desc:** 4-Visual inspect dispenser liners

**Tank Construction**

**Constr Code:** I

**Constr Desc:** Double wall

**Constr Code:** C

**Constr Desc:** Steel

**Constr Code:** K

**Constr Desc:** AST containment

**Constr Code:** M

**Constr Desc:** Spill containment bucket

**Constr Code:** P

**Constr Desc:** Level gauges/alarms

**Tank Information**

<b>Tank ID:</b>	7	<b>Tank Desc:</b>	Double Walled
<b>Tank Status:</b>	U - IN SERVICE	<b>Capacity:</b>	3000
<b>Status Date:</b>	01-JUL-1996	<b>Placement:</b>	ABOVEGROUND
<b>Installation Date:</b>	01-JUL-1996	<b>Tank Vessel Indic:</b>	TANK
<b>Content Desc:</b>	D - Vehicular Diesel		

**Piping**

**Piping Description:** A-Abv, no soil contact

<i>Map Key</i>	<i>Number of Records</i>	<i>Direction</i>	<i>Distance (mi/ft)</i>	<i>Elev/Diff (ft)</i>	<i>Site</i>	<i>DB</i>
----------------	--------------------------	------------------	-------------------------	-----------------------	-------------	-----------

**Piping Description:** I-Suction piping system

**Monitoring**

**Monitoring Desc:** Q-Visual inspection of ASTs  
**Monitoring Desc:** F-Monitor dbl wall tank space

**Tank Construction**

**Constr Code:** C  
**Constr Desc:** Steel  
**Constr Code:** M  
**Constr Desc:** Spill containment bucket  
**Constr Code:** P  
**Constr Desc:** Level gauges/alarms  
**Constr Code:** I  
**Constr Desc:** Double wall

**Tank Information**

<b>Tank ID:</b>	6	<b>Tank Desc:</b>	Double Walled
<b>Tank Status:</b>	U - IN SERVICE	<b>Capacity:</b>	15000
<b>Status Date:</b>	01-JUL-1994	<b>Placement:</b>	ABOVEGROUND
<b>Installation Date:</b>	01-JUL-1994	<b>Tank Vessel Indic:</b>	TANK
<b>Content Desc:</b>	D - Vehicular Diesel		

**Piping**

**Piping Description:** F-Double wall  
**Piping Description:** J-Pressurized piping system  
**Piping Description:** K-Dispenser liners

**Monitoring**

**Monitoring Desc:** Q-Visual inspection of ASTs  
**Monitoring Desc:** F-Monitor dbl wall tank space  
**Monitoring Desc:** 4-Visual inspect dispenser liners  
**Monitoring Desc:** 6-External piping monitoring  
**Monitoring Desc:** 3-Electronic monitor pipe sumps  
**Monitoring Desc:** 2-Visual inspect pipe sumps  
**Monitoring Desc:** K-Monitor dbl wall pipe space

**Tank Construction**

**Constr Code:** M  
**Constr Desc:** Spill containment bucket  
**Constr Code:** I  
**Constr Desc:** Double wall

Map Key	Number of Records	Direction	Distance (mi/ft)	Elev/Diff (ft)	Site	DB
Constr Code:		O				
Constr Desc:		Tight fill				
Constr Code:		A				
Constr Desc:		Ball check valve				
Constr Code:		C				
Constr Desc:		Steel				
Constr Code:		P				
Constr Desc:		Level gauges/alarms				
Constr Code:		K				
Constr Desc:		AST containment				

<a href="#">12</a>	4 of 10	SW	0.25 / 1,297.96	129.67 / -8	PRITCHETT TRUCKING, INC. 1050 SE 6TH ST LAKE BUTLER FL 32054	SWF/LF
--------------------	---------	----	--------------------	----------------	--	--------

Facility ID:	97210	District:	NED
Fac Type (Geodata):		Section:	
Fac Stat (Geodata):		Township:	
Status Dt (Geodat):		Range:	
Ownership (Geodat):		County ID (Geodat):	
Zip4 (Geodata):		County (Geodata):	
Zip5 (Geodata):		County:	UNION
District (Geodata):		Latitude:	::
Office (Geodata):		Longitude:	::
Resp Authority:			
RA Address:			
City1:			
RA State:			
Zip1:	32054		
RA Phone No.:			
RA Email:			
Site Supervisor:			
SS Address:			
City 1:			
SS State:			
Zip 1:			
SS Phone No:			
SS Email:			
Land Owner:			
LO Address:			
City 2:			
LO State:			
Zip 2:			
LO Phone No:			
Facility Name (Geodata):			
Address (Geodata):			
City (Geodata):			
Documents (Geodata):			
Reports (Geodata):			
Info Portal Facility URL:	<a href="http://prodenv.dep.state.fl.us/DepNexus/public/facilitysearch?pagination=true&amp;facility.id=97210">http://prodenv.dep.state.fl.us/DepNexus/public/facilitysearch?pagination=true&amp;facility.id=97210</a>		
Oculus Docs Inventory URL:	<a href="https://eriservice7.ecologeris.com/ErisExt/flo/ocure.ashx?ID=97210&amp;CAT=8">https://eriservice7.ecologeris.com/ErisExt/flo/ocure.ashx?ID=97210&amp;CAT=8</a>		
Data Source:	Solid Waste Facility Inventory Report		

**Class details**

Class:	WASTE TIRE COLLECTOR
Class Status:	REGISTERED (R)

<a href="#">12</a>	5 of 10	SW	0.25 / 1,297.96	129.67 / -8	PRITCHETT TRUCKING INC 1050 SE 6TH ST LAKE BUTLER FL 32054-1825	LST
--------------------	---------	----	--------------------	----------------	---	-----

Map Key	Number of Records	Direction	Distance (mi/ft)	Elev/Diff (ft)	Site	DB
<b>Facility ID:</b>	8838183				<b>Datum:</b>	0
<b>Facility Status:</b>	OPEN				<b>Lat DD:</b>	30
<b>Facility Type:</b>	C - Fuel user/Non-retail				<b>Lat MM:</b>	1
<b>Score:</b>	45				<b>Lat SS:</b>	16.7239
<b>Score Effective Date:</b>	04/06/2009				<b>Long DD:</b>	82
<b>Score when Ranked:</b>	45				<b>Long MM:</b>	19
<b>Rank:</b>	3609				<b>Long SS:</b>	30.7342
<b>Operator:</b>	THOMAS DREHER				<b>Facility T (Map):</b>	Fuel user/Non-retail
<b>Prim Related Party:</b>	17531				<b>Facility S (Map):</b>	OPEN
<b>Primary RP Role:</b>	ACCOUNT OWNER				<b>County (Map):</b>	UNION
<b>RP Begin Date:</b>	01/28/1988				<b>Collection (Map):</b>	DPHO
<b>Phone:</b>	(386)496-2630				<b>Collector (Map):</b>	WILLIAMS_CA
<b>Name Changed:</b>	10/21/1999				<b>Collecti 1 (Map):</b>	6/24/2010
<b>Address Changed:</b>	06/13/2016				<b>Datum (Map):</b>	NAD83
<b>Section:</b>	32				<b>Rel Feat (Map):</b>	EXACT
<b>Township:</b>	05S				<b>Geometry (Map):</b>	
<b>Range:</b>	20E				<b>Lat DD (Map):</b>	30
<b>District:</b>	NED				<b>Lat MM (Map):</b>	1
<b>County:</b>	UNION				<b>Lat SS (Map):</b>	
<b>County No:</b>	63				<b>Long DD (Map):</b>	82
<b>Feature:</b>					<b>Long MM (Map):</b>	19
<b>Method:</b>	AGPS				<b>Long SS (Map):</b>	
<b>RP Name:</b>	PRITCHETT TRUCKING INC					
<b>RP Address1:</b>	PO BOX 311					
<b>RP Address2:</b>						
<b>RP City:</b>	LAKE BUTLER					
<b>RP State:</b>	FL					
<b>RP Zip5:</b>	32054					
<b>RP Zip4:</b>						
<b>Contact:</b>	TOM DREHER					
<b>RP Phone:</b>	(386)496-2630					
<b>RP Phone Ext.:</b>						
<b>RP Bad Addr Ind:</b>	No					
<b>Facility Name (Map):</b>	PRITCHETT TRUCKING INC					
<b>Address (Map):</b>	1050 SE 6TH ST					
<b>City (Map):</b>	LAKE BUTLER					
<b>Zip5 (Map):</b>	32054					
<b>Document L (Map):</b>	<a href="https://prodenv.dep.state.fl.us/DepNexus/public/electronic-documents/8838183/facility!search">https://prodenv.dep.state.fl.us/DepNexus/public/electronic-documents/8838183/facility!search</a>					
<b>Oculus Docs Inventory:</b>	<a href="https://eriservice7.ecologeris.com/ErisExt/flo/ocure.ashx?ID=8838183&amp;CAT=11">https://eriservice7.ecologeris.com/ErisExt/flo/ocure.ashx?ID=8838183&amp;CAT=11</a>					
<b>Information Portal Fac URL:</b>	<a href="http://prodenv.dep.state.fl.us/DepNexus/public/facilitysearch?pagination=true&amp;facility.id=8838183">http://prodenv.dep.state.fl.us/DepNexus/public/facilitysearch?pagination=true&amp;facility.id=8838183</a>					
<b>Information Portal Doc URL:</b>	<a href="http://prodenv.dep.state.fl.us/DepNexus/public/electronic-documents/8838183/facility!search">http://prodenv.dep.state.fl.us/DepNexus/public/electronic-documents/8838183/facility!search</a>					
<b>Source:</b>	DEP; Storage Tanks & Contamination Monitoring, Discharge Info.; FDEP Open Data, Petroleum Contamination Monitoring (PCTS) Discharges (Map)					

#### Discharge Cleanup Summary

<b>Discharge Date:</b>	05/01/2007
<b>Cleanup Required:</b>	R - CLEANUP REQUIRED
<b>Discharge Cleanup Status:</b>	SRCR - SRCR COMPLETE
<b>Discharge Cleanup Stat Date:</b>	12/16/2009
<b>Eligibility Indicator:</b>	I - INELIGIBLE
<b>Site Manager:</b>	DOHANEY_T
<b>Site Manager End Date:</b>	01/06/2010
<b>Tank Office:</b>	PCNED - NED CLEANUP & COMPLIANCE ASSURANCE PROGRAM

#### Contaminated Media

<b>Contaminated Drinking Wells:</b>	
<b>Contaminated Mntring Wells:</b>	NO
<b>Contaminated Soil:</b>	YES
<b>Contaminated Surface Water:</b>	NO
<b>Contaminated Ground Water:</b>	YES
<b>Pollutant:</b>	D - Vehicular Diesel
<b>Other Description:</b>	
<b>Gallons Discharged:</b>	

Map Key	Number of Records	Direction	Distance (mi/ft)	Elev/Diff (ft)	Site	DB
---------	-------------------	-----------	------------------	----------------	------	----

**Task Info**

SA Task ID:	81193				SR Soil Treatment:	
SA Cleanup Resp:	-				SR Other Treatment:	
SA Actual Cost:					SR Alt Proc Rec:	
SA Complete Date:					RAP Task ID:	83257
SA Payment Date:					RAP Clean Resp ID:	-
SR Task ID:	82424				RAP Actual Cost:	
SR Cleanup Resp:	-				RAP Complete Date:	07-28-2008
SR Actual Cost:					RAP Payment Date:	
SR Complete Date:					RAP Last Ord Appr:	
SR Payment Date:					RA Task ID:	82792
SR Oral Date:					RA Cleanup Resp:	-
SR Written Date:					RA Yrs to Complete:	0
SR Soil Removal:	Yes				RA Actual Cost:	
SR Free Prod Rmvl:					Tank Office:	PCNED - Northeast District
SR Soil Ton Remove:	9					
SR Fund Elig Type:		-				
SA Fund Elig Type:		-				
RAP Fund Elig Type:		-				
RA Fund Elig Type:		-				
SR Alternate Procedure Status:						
SR Alt Procedure Status Dt:						
SR Alt Procedure Comment:						
SRC Action Type:					SRRCR - SITE REHABILITATION COMPLETION REPORT	
SRC Submit Date:					10-14-2009	
SRC Review Date:					12-03-2009	
SRC Complete Status:					A - APPROVED	
SRC Comp Status Dt:					12-03-2009	
SRC Issue Date:					12-16-2009	
SRC Comments:						

**Discharge Cleanup Summary**

Discharge Date:	03/31/1992
Cleanup Required:	R - CLEANUP REQUIRED
Discharge Cleanup Status:	SRRCR - SRRCR COMPLETE
Discharge Cleanup Stat Date:	07/28/2022
Eligibility Indicator:	E - ELIGIBLE
Site Manager:	CULLINAN_J
Site Manager End Date:	07/28/2022
Tank Office:	PCLP1 - ALACHUA ENVIRONMENTAL PROTECTION DEPARTMENT

**Contaminated Media**

Contaminated Drinking Wells:	0
Contaminated Mntring Wells:	YES
Contaminated Soil:	NO
Contaminated Surface Water:	NO
Contaminated Ground Water:	NO
Pollutant:	D - Vehicular Diesel
Other Description:	
Gallons Discharged:	

**Petroleum Cleanup Program Eligibility**

Cleanup Program:	C - PETROLEUM CLEANUP PARTICIPATION PROGRAM
Eligibility Status:	ELIGIBLE

**Task Info**

SA Task ID:	15303	SR Soil Treatment:	
SA Cleanup Resp:	RP - RESPONSIBLE PARTY	SR Other Treatment:	LANDFARMED

Map Key	Number of Records	Direction	Distance (mi/ft)	Elev/Diff (ft)	Site	DB
<b>SA Actual Cost:</b>				<b>SR Alt Proc Rec:</b>		
<b>SA Complete Date:</b>	07-24-1995			<b>RAP Task ID:</b>	15304	
<b>SA Payment Date:</b>				<b>RAP Clean Resp ID:</b>	RP - RESPONSIBLE PARTY	
<b>SR Task ID:</b>	90557			<b>RAP Actual Cost:</b>		
<b>SR Cleanup Resp:</b>	-			<b>RAP Complete Date:</b>	08-16-1995	
<b>SR Actual Cost:</b>				<b>RAP Payment Date:</b>		
<b>SR Complete Date:</b>	09-30-1994			<b>RAP Last Ord Appr:</b>	8/16/1995	
<b>SR Payment Date:</b>				<b>RA Task ID:</b>	15305	
<b>SR Oral Date:</b>				<b>RA Cleanup Resp:</b>	RP - RESPONSIBLE PARTY	
<b>SR Written Date:</b>				<b>RA Yrs to Complete:</b>		
<b>SR Soil Removal:</b>	Yes			<b>RA Actual Cost:</b>		
<b>SR Free Prod Rmvl:</b>				<b>Tank Office:</b>	PCLP1 - Alachua County	
<b>SR Soil Ton Remove:</b>	450					
<b>SR Fund Elig Type:</b>	-					
<b>SA Fund Elig Type:</b>	-					
<b>RAP Fund Elig Type:</b>	-					
<b>RA Fund Elig Type:</b>	-					
<b>SR Alternate Procedure Status:</b>						
<b>SR Alt Procedure Status Dt:</b>						
<b>SR Alt Procedure Comment:</b>						
<b>SRC Action Type:</b>	-					
<b>SRC Submit Date:</b>						
<b>SRC Review Date:</b>						
<b>SRC Complete Status:</b>	-					
<b>SRC Comp Status Dt:</b>						
<b>SRC Issue Date:</b>						
<b>SRC Comments:</b>						

**Petroleum Cleanup Funding Cap Encumbrance to Date**

<b>FCFS:</b>	\$0.00
<b>LPSPASM:</b>	\$0.00
<b>SPASM:</b>	\$0.00
<b>NPDES:</b>	\$0.00
<b>Utility 1 Time Payments:</b>	\$0.00
<b>All Wo Ta Co Pos Encumbered:</b>	\$175,710.08
<b>Wo Ta Co Pos Exclu from Cap:</b>	\$0.00
<b>Ttl Amnt Encumbered to Date:</b>	\$175,710.08
<b>Ttl Amnt Encumbered Towar:</b>	\$175,710.08

**Petroleum Cleanup PCT Facility Score**

<b>Related Party ID:</b>	17531
<b>RP Contact:</b>	TOM DREHER
<b>Facility Cleanup Status:</b>	CMPL - COMPLETED
<b>Bad Address Indicator:</b>	N

**Discharge Info (Map)**

<b>Discharge:</b>	6168	<b>Eligibility:</b>	ELIGIBLE
<b>Discharge 1:</b>	31-Mar-1992	<b>Eligibility 1:</b>	PCPP
<b>Discharge 2:</b>	45	<b>Report Pha:</b>	COMPLETED
<b>Discharge 3:</b>	SRCR	<b>Report Sub:</b>	COMPLETED
<b>General Cl:</b>	CLOSURE	<b>Report S 1:</b>	28-Jul-2022
<b>Disch Clea:</b>	28-Jul-2022	<b>Staff Assi:</b>	
<b>Tank Offic:</b>	ALACHUA ENVIRONMENTAL PROTECTION DEPARTMENT		

**Discharge Info (Map)**

<b>Discharge:</b>	57946	<b>Eligibility:</b>	INELIGIBLE
<b>Discharge 1:</b>	01-May-2007	<b>Eligibility 1:</b>	
<b>Discharge 2:</b>	45	<b>Report Pha:</b>	COMPLETED
<b>Discharge 3:</b>	SRCR	<b>Report Sub:</b>	COMPLETED
<b>General Cl:</b>	CLOSURE	<b>Report S 1:</b>	16-Dec-2009

Disch Clea: 16-Dec-2009 Staff Assi:  
 Tank Offic: NED CLEANUP & COMPLIANCE ASSURANCE PROGRAM

**AST UST Discharges**

Dep Co:	C	Long SS:	32
CU Req:	R	CU Stat:	
Score:	00045	Stat Desc:	SRCR COMPLETE
Descrip:	CLEANUP REQUIRED	Fac Name:	PRITCHETT TRUCKING INC
Discharge Date:	31-MAR-92	Fac Type:	C
Score Date:	06-APR-2012	Type Desc:	Fuel user/Non-retail
Stat Date:	28-JUL-2022	Fac Addr:	1050 SE 6TH ST
LL Meth:	AGPS	Fac City:	LAKE BUTLER
Lat DD:	30	Fac Zip:	32054
Lat MM:	1	County:	63
Lat SS:	17	Fac State:	OPEN
Long DD:	82	Fac Phone:	3864962630
Long MM:	19		
Prg Dsec:	PETROLEUM CLEANUP PARTICIPATION PROGRAM		

**AST UST Discharges**

Dep Co:	C	Long SS:	32
CU Req:	R	CU Stat:	
Score:	00045	Stat Desc:	SRCR COMPLETE
Descrip:	CLEANUP REQUIRED	Fac Name:	PRITCHETT TRUCKING INC
Discharge Date:	01-MAY-07	Fac Type:	C
Score Date:	06-APR-2009	Type Desc:	Fuel user/Non-retail
Stat Date:	16-DEC-2009	Fac Addr:	1050 SE 6TH ST
LL Meth:	AGPS	Fac City:	LAKE BUTLER
Lat DD:	30	Fac Zip:	32054
Lat MM:	1	County:	63
Lat SS:	17	Fac State:	OPEN
Long DD:	82	Fac Phone:	3864962630
Long MM:	19		
Prg Dsec:			

**Eligible Discharges**

Program: PCPP  
 Current Status: CLOSED  
 Discharge Date: 03/31/1992  
 Score: 45  
 Facility: PRITCHETT TRUCKING INC  
 Address: 1050 SE 6TH ST  
 City: LAKE BUTLER  
 Zip: 32054  
 County: UNION  
 Owner: PRITCHETT TRUCKING INC  
 Owner Address: PO BOX 311  
 Owner City: LAKE BUTLER  
 Owner State: FL  
 Owner Zip: 32054  
 Owner Phone: (386)496-2630  
 Owner Email: RCREWS@PRITCHETTTRUCKING.COM

**Ineligible Discharges**

Discharge Date: 05/01/2007  
 Score: 45  
 Current Status: CLOSED  
 Facility: PRITCHETT TRUCKING INC  
 Address: 1050 SE 6TH ST  
 City: LAKE BUTLER

Map Key	Number of Records	Direction	Distance (mi/ft)	Elev/Diff (ft)	Site	DB
Zip:		32054				
County:		UNION				
Owner:		PRITCHETT TRUCKING INC				
Owner Address:		PO BOX 311				
Ownercity:		LAKE BUTLER				
Owner State:		FL				
Owner Zip:		32054				
Owner Phone:		(386)496-2630				
Owner Email:		RCREWS@PRITCHETTTRUCKING.COM				

<a href="#">12</a>	6 of 10	SW	0.25 / 1,297.96	129.67 / -8	<b>BULLDOG ENVIRONMENTAL, INC.</b> 1050 SE 6TH STREET LAKE BUTLER FL 32054	<b>PCB</b>
Site ID:	FL0001912286				Mail Address 1:	P.O. BOX 311
Receive Date:					Mail Address 2:	
Generator:	No				Mail Street No:	
Storer:	No				Mail City:	LAKE BUTLER
Transporter:	Yes				Mail State:	FL
Disposer:	No				Mail Zip:	32054-0311
Research:	No				Mail Country:	US
Smelter:	No				Contact Name:	THOMAS D DREHER
Cert Title:					Contact Title:	
Cert Date:	5/28/1997 12:00:00 AM				Contact Phone:	904-496-2630
Cert Name:					Contact Phone Ext:	
Location Country:	US				Contact Email:	
State Name:	FLORIDA				Owner Name:	BULLDOG ENVIRONMENTAL, INC.
Region:	04					

<a href="#">12</a>	7 of 10	SW	0.25 / 1,297.96	129.67 / -8	<b>PRITCHETT TRUCKING</b> 1050 SE 6TH ST LAKE BUTLER FL 32054	<b>WELL SURVEILLANCE</b>
Facility ID:	8838183				County:	UNION
Project ID:	SUPER				Longitude:	-82.32715
Req No:					Latitude:	30.019489
Loc ID:	191171				GPS Date:	9/12/2003 0:00:00
GPS ID:	191171				Datum:	WS1984
Type:	PETROLEUM				Software:	
Insp CHD:	UNION				Streetside:	
HAE:	41.68				Agency:	
Loc Method:		DGPS - Differentially Corrected GPS				
Insp F Name:		PAUL				
Insp L Name:		WASHINGTON/MYER				
Comment:						

<a href="#">12</a>	8 of 10	SW	0.25 / 1,297.96	129.67 / -8	<b>PRITCHETT TRUCKING INC</b> 1050 SE 6TH ST LAKE BUTLER FL	<b>DWM CONTAM</b>
Program Area:					Method:	
Site ID:	8838183				Datum:	
District:	NED				Related Party ID:	
Site Status:					Primary RP Role:	
Facility ID:					RP Begin Date:	
Section:					RP Address1:	
Township:					RP Address2:	
County:	Union				RP City:	
Range:					RP State:	
Facility Type:					RP Zip5:	
Rank:					RP Zip4:	
Operator:					RP Phone:	
Phone:					RP Extension:	
Name Changed:					Rp Bad Addr Ind:	

Map Key	Number of Records	Direction	Distance (mi/ft)	Elev/Diff (ft)	Site	DB
---------	-------------------	-----------	------------------	----------------	------	----

**Addr Changed:**  
**Contact:**  
**Facility Type:** C - Fuel user/Non-retail

**RP Name:**

**Program Details**

<b>Facility Status:</b> <b>Offsite Contam:</b> <b>Priority Score:</b> <b>Project Coordinato:</b> <b>Program Eligible:</b> <b>Ineligible:</b> <b>Program Area:</b> PETROLEUM <b>Site Manager:</b> - <b>Discharge Date:</b> 05/01/2007 <b>Discharge Eligibil:</b> I <b>Eligibility Progm:</b> - <b>Cleanup Status:</b> CLOSED-STCM <b>Closure Type:</b> SRCR <b>Closure Date:</b> 12/16/2009	<b>Staff Assigned:</b> <b>Priority:</b> <b>Score Effective Dt:</b> <b>Score When Ranked:</b> <b>District:</b> <b>Datum:</b> 0 <b>Method:</b> AGPS <b>Lat DD:</b> 30 <b>Lat MM:</b> 1 <b>Lat SS:</b> <b>Long DD:</b> 82 <b>Long MM:</b> 19 <b>Long SS:</b> 32
---	--

**Program Details**

<b>Facility Status:</b> <b>Offsite Contam:</b> <b>Priority Score:</b> <b>Project Coordinato:</b> <b>Program Eligible:</b> <b>Ineligible:</b> <b>Program Area:</b> PETROLEUM <b>Site Manager:</b> CULLINAN_J <b>Discharge Date:</b> 03/31/1992 <b>Discharge Eligibil:</b> E <b>Eligibility Progm:</b> PCPP <b>Cleanup Status:</b> OPEN-STCM <b>Closure Type:</b> - <b>Closure Date:</b> -	<b>Staff Assigned:</b> <b>Priority:</b> <b>Score Effective Dt:</b> <b>Score When Ranked:</b> <b>District:</b> <b>Datum:</b> 0 <b>Method:</b> AGPS <b>Lat DD:</b> 30 <b>Lat MM:</b> 1 <b>Lat SS:</b> <b>Long DD:</b> 82 <b>Long MM:</b> 19 <b>Long SS:</b> 32
---	--

<a href="#">12</a>	9 of 10	SW	0.25 / 1,297.96	129.67 / -8	<b>PRITCHETT TRUCKING INC</b> 1050 SE 6TH ST LAKE BUTLER FL 32054	UST
--------------------	---------	----	--------------------	----------------	---	-----

<b>Facility ID:</b> 8838183 <b>Facility Status:</b> OPEN <b>Facility Type:</b> C <b>Type Desc:</b> Fuel user/Non-retail <b>Facility Phone:</b> 3864962630 <b>Dep Co:</b> C <b>Owner ID:</b> 17531 <b>Owner Phone:</b> 3864962630 <b>Owner:</b> PRITCHETT TRUCKING INC <b>Owner Address1:</b> PO BOX 311 <b>Owner Address2:</b> <b>Owner City:</b> LAKE BUTLER <b>Owner State:</b> FL <b>Owner Zip 5:</b> 32054 <b>Contact:</b> TOM DREHER <b>Source:</b> Tank Facility - All Locations and Tank Information; Tank Facility - All Locations and Owner Information <b>Oculus Docs Inventory URL:</b> <a href="https://eriservice7.ecologeris.com/ErisExt/flo/ocure.ashx?ID=8838183&amp;CAT=11">https://eriservice7.ecologeris.com/ErisExt/flo/ocure.ashx?ID=8838183&amp;CAT=11</a> <b>Information Portal Fac URL:</b> <a href="http://prodenv.dep.state.fl.us/DepNexus/public/facilitysearch?pagination=true&amp;facility.id=8838183">http://prodenv.dep.state.fl.us/DepNexus/public/facilitysearch?pagination=true&amp;facility.id=8838183</a> <b>Information Portal Doc URL:</b> <a href="http://prodenv.dep.state.fl.us/DepNexus/public/electronic-documents/8838183/facility!search">http://prodenv.dep.state.fl.us/DepNexus/public/electronic-documents/8838183/facility!search</a>	<b>County:</b> UNION <b>Lat/Long Method:</b> AGPS <b>Lat DD:</b> 30 <b>Lat MM:</b> 1 <b>Lat SS:</b> 17 <b>Long DD:</b> 82 <b>Long MM:</b> 19 <b>Long SS:</b> 32
--	--

**Tank Information**

<b>Tank ID:</b>	4	<b>Capacity:</b>	500
-----------------	---	------------------	-----

Map Key	Number of Records	Direction	Distance (mi/ft)	Elev/Diff (ft)	Site	DB
---------	-------------------	-----------	------------------	----------------	------	----

<b>Tank Status:</b>	B - REMOVED FROM SITE	<b>Substance:</b>	L - Waste Oil
<b>Status Date:</b>	01-SEP-1994	<b>Placement:</b>	UNDERGROUND
<b>Installation Date:</b>	01-JAN-1981	<b>Tank Vessel Indic:</b>	TANK
<b>Tank Desc:</b>			

**Tank Information**

<b>Tank ID:</b>	1	<b>Capacity:</b>	15000
<b>Tank Status:</b>	B - REMOVED FROM SITE	<b>Substance:</b>	D - Vehicular Diesel
<b>Status Date:</b>	01-SEP-1994	<b>Placement:</b>	UNDERGROUND
<b>Installation Date:</b>	01-JAN-1981	<b>Tank Vessel Indic:</b>	TANK
<b>Tank Desc:</b>			

<a href="#">12</a>	10 of 10	SW	0.25 / 1,297.96	129.67 / -8	<b>PRITCHETT TRUCKING INC</b> 1050 SE 6TH ST LAKE BUTLER FL 32054	STCS
--------------------	----------	----	-----------------	-------------	---	------

<b>Facility ID:</b>	8838183	<b>Zip5 (Open Data):</b>	32054
<b>Type:</b>	C - Fuel User/Non-Retail	<b>CountyID(OpenData):</b>	63
<b>Status:</b>	Open	<b>County (Open Data):</b>	UNION
<b>County:</b>	UNION	<b>Contam (Map):</b>	
<b>Fac Stat(OpenData):</b>	OPEN	<b>Fac Type (Map):</b>	Fuel user/Non-retail
<b>Fac Code(OpenData):</b>	C	<b>Fac Stat (Map):</b>	OPEN
<b>Fac Type(OpenData):</b>	Fuel user/Non-retail	<b>Status (Map):</b>	REVIEWED
<b>Clnup Cd(OpenData):</b>	CMPL	<b>City (Map):</b>	LAKE BUTLER
<b>Clnup Dt(OpenData):</b>	2022/07/31 18:15:37+00	<b>County (Map):</b>	63
<b>Status (Open Data):</b>	REVIEWED	<b>Zip5 (Map):</b>	32054
<b>City (Open Data):</b>	LAKE BUTLER	<b>Zip4 (Map):</b>	1825
<b>Fac Name(Open Data):</b>	PRITCHETT TRUCKING INC		
<b>Address (Open Data):</b>	1050 SE 6TH ST		
<b>Fac Cleanup Stat(Open Data):</b>	COMPLETED		
<b>Name (Map):</b>	PRITCHETT TRUCKING INC		
<b>Address (Map):</b>	1050 SE 6TH ST		

**FDEP Storage Tank Monitoring Open Data Details**

<b>Object ID:</b>	25901	<b>Map Src:</b>	1994 doqs
<b>X:</b>	-82.3252073810031	<b>Map Scale:</b>	1376
<b>Y:</b>	30.0213178625594	<b>Elevation:</b>	
<b>Regulated:</b>	YES	<b>EI Datum:</b>	
<b>Col Meth:</b>	DPHO	<b>EI Resolut:</b>	
<b>Col Name:</b>	WILLIAMS_CA	<b>EI Units:</b>	
<b>Col Date:</b>	2010/06/24 00:00:00+00	<b>ALB East:</b>	561332.71
<b>Col Prog:</b>	TANKS-PETROLEUM CONTAMINATION	<b>ALB North:</b>	669342.45
<b>Ver Meth:</b>	DPHO	<b>Loc ID:</b>	11660
<b>Ver Name:</b>	CALTA_H	<b>Lat DD:</b>	30
<b>Ver Prog:</b>	TANKS-PETROLEUM CONTAMINATION	<b>Lat MM:</b>	1
<b>Ver Date:</b>	2003/09/29 08:36:42+00	<b>Lat SS:</b>	
<b>OOIC:</b>	FACILITY	<b>Long DD:</b>	82
<b>Rel Feat:</b>	EXACT	<b>Long MM:</b>	19
<b>Datum:</b>	NAD83	<b>Long SS:</b>	
<b>Coord Acc:</b>	4		
<b>Col Aff:</b>	TKHQ		
<b>Ver Aff:</b>	CONTRACTOR		
<b>Direct:</b>	POINT IS LOCATED AT THE TRUCK FUELING AREA		
<b>Documents:</b>	<a href="https://prodenv.dep.state.fl.us/DepNexus/public/electronic-documents/8838183/gis-facility!search">https://prodenv.dep.state.fl.us/DepNexus/public/electronic-documents/8838183/gis-facility!search</a>		

**FDEP Open Data - Storage Tank Contamination Monitoring (STCM)**

<b>Loc ID:</b>	11660	<b>Rel Feat:</b>	EXACT
<b>Site Type:</b>	Fuel user/Non-retail	<b>EI Datum:</b>	
<b>Contam Ind:</b>		<b>EI Resolut:</b>	
<b>Phone:</b>	3864962630	<b>EI Units:</b>	
<b>Operator:</b>	THOMAS DREHER	<b>Map Src:</b>	1994 doqs
<b>Next action:</b>	PLACARD 16-JUN-2022	<b>Map Scale:</b>	1376

Map Key	Number of Records	Direction	Distance (mi/ft)	Elev/Diff (ft)	Site	DB
<b>Fin Respon:</b>					<b>Coord Acc:</b>	4
<b>Office:</b>	NED				<b>Alb East:</b>	561332.71
<b>OOIC:</b>	FACILITY				<b>Alb North:</b>	669342.4500000001
<b>Col Meth:</b>	DPHO				<b>Datum:</b>	NAD83
<b>Col Name:</b>	WILLIAMS_CA				<b>Elevation:</b>	
<b>Col Date:</b>	6/24/2010				<b>Lat DD:</b>	30
<b>Col Prog:</b>	TANKS-PETROLEUM CONTAMINATION				<b>Lat MM:</b>	1
<b>Ver Meth:</b>	DPHO				<b>Lat SS:</b>	
<b>Ver Name:</b>	CALTA_H				<b>Long DD:</b>	82
<b>Ver Prog:</b>	TANKS-PETROLEUM CONTAMINATION				<b>Long MM:</b>	19
<b>Ver Date:</b>	9/29/2003				<b>Long SS:</b>	
<b>Object ID:</b>	11660					
<b>Col Aff:</b>	TKHQ					
<b>Ver Aff:</b>	CONTRACTOR					
<b>Documents:</b>	https://prodenv.dep.state.fl.us/DepNexus/public/electronic-documents/8838183/gis-facility!search					

**FDEP - Storage Tank Contamination Monitoring (STCM) Details**

**Name:** Pritchett Trucking Inc  
1050 Se 6th St  
Lake Butler, FL 32054- 1825

**LL Method:** DPHO - Autonomous GPS

**Account Owner:** Pritchett Trucking Inc

**Contact:** Thomas Dreher

**Phone:** 386-496-2630

**District:** NED

**County 1:** 63 - Union

**Latitude:** 30:01:16.7239

**Longitude:** 82:19:30.7342

**FDEP - Registered Tanks from Storage Tank Contamination Monitoring (STCM) Details**

**Tank No:** 5

**Size:** 525

**Content:** Waste Oil

**Installed:** 01/01/1994

**Placement:** ABOVE

**Status:** In Service

**Construction:** E - Fiberglass

**Piping:** A - Abv, No Soil Contact  
N - Approved Synthetic Material  
Z - Dep Approved Piping

**Monitoring:** I - Not Required

**FDEP - Registered Tanks from Storage Tank Contamination Monitoring (STCM) Details**

**Tank No:** 2

**Size:** 3000

**Content:** Unleaded Gas

**Installed:** 07/01/1987

**Placement:** ABOVE

**Status:** Removed from Site

**Construction:**

**Piping:**

**Monitoring:**

**FDEP - Registered Tanks from Storage Tank Contamination Monitoring (STCM) Details**

**Tank No:** 3

**Size:** 2000

**Content:** New/Lube Oil

**Installed:** 07/01/1987

**Placement:** ABOVE

**Status:** Removed from Site

Map Key	Number of Records	Direction	Distance (mi/ft)	Elev/Diff (ft)	Site	DB
---------	-------------------	-----------	------------------	----------------	------	----

Construction:  
Piping:  
Monitoring:

**FDEP - Registered Tanks from Storage Tank Contamination Monitoring (STCM) Details**

**Tank No:** 6  
**Size:** 15000  
**Content:** Vehicular Diesel  
**Installed:** 07/01/1994  
**Placement:** ABOVE  
**Status:** In Service  
**Construction:** A - Ball Check Valve  
C - Steel  
I - Double Wall  
K - Ast Containment  
M - Spill Containment Bucket  
O - Tight Fill  
P - Level Gauges/Alarms  
**Piping:** F - Double Wall  
J - Pressurized Piping System  
K - Dispenser Liners  
**Monitoring:** 2 - Visual Inspect Pipe Sumps  
3 - Electronic Monitor Pipe Sumps  
4 - Visual Inspect Dispenser Liners  
6 - External Piping Monitoring  
F - Monitor Dbl Wall Tank Space  
K - Monitor Dbl Wall Pipe Space  
Q - Visual Inspection Of Asts

**FDEP - Registered Tanks from Storage Tank Contamination Monitoring (STCM) Details**

**Tank No:** 7  
**Size:** 3000  
**Content:** Vehicular Diesel  
**Installed:** 07/01/1996  
**Placement:** ABOVE  
**Status:** In Service  
**Construction:** C - Steel  
I - Double Wall  
M - Spill Containment Bucket  
P - Level Gauges/Alarms  
**Piping:** A - Abv, No Soil Contact  
I - Suction Piping System  
**Monitoring:** F - Monitor Dbl Wall Tank Space  
Q - Visual Inspection Of Asts

**FDEP - Registered Tanks from Storage Tank Contamination Monitoring (STCM) Details**

**Tank No:** 8  
**Size:** 4500  
**Content:** Unleaded Gas  
**Installed:** 04/01/2006  
**Placement:** ABOVE  
**Status:** In Service  
**Construction:** C - Steel  
I - Double Wall  
K - Ast Containment  
M - Spill Containment Bucket  
P - Level Gauges/Alarms  
**Piping:** A - Abv, No Soil Contact  
B - Steel/Galvanized Metal  
J - Pressurized Piping System  
K - Dispenser Liners  
**Monitoring:** 4 - Visual Inspect Dispenser Liners  
F - Monitor Dbl Wall Tank Space  
Q - Visual Inspection Of Asts

Map Key	Number of Records	Direction	Distance (mi/ft)	Elev/Diff (ft)	Site	DB
---------	-------------------	-----------	------------------	----------------	------	----

**FDEP - Registered Tanks from Storage Tank Contamination Monitoring (STCM) Details**

**Tank No:** 1  
**Size:** 15000  
**Content:** Vehicular Diesel  
**Installed:** 01/01/1981  
**Placement:** UNDER  
**Status:** Removed from Site  
**Construction:**  
**Piping:**  
**Monitoring:**

**FDEP - Registered Tanks from Storage Tank Contamination Monitoring (STCM) Details**

**Tank No:** 4  
**Size:** 500  
**Content:** Waste Oil  
**Installed:** 01/01/1981  
**Placement:** UNDER  
**Status:** Removed from Site  
**Construction:**  
**Piping:**  
**Monitoring:**

<a href="#">13</a>	1 of 1	SW	0.45 / 2,391.14	125.68 / -12	UNION CNTY-RD DEPT 550 SE 6TH ST LAKE BUTLER FL 32054	STCS
--------------------	--------	----	--------------------	-----------------	---	------

<b>Facility ID:</b> 8519169	<b>Zip5 (Open Data):</b> 32054
<b>Type:</b> I - County Government	<b>CountyID(OpenData):</b> 63
<b>Status:</b> Closed	<b>County (Open Data):</b> UNION
<b>County:</b> UNION	<b>Contam (Map):</b>
<b>Fac Stat(OpenData):</b> CLOSED	<b>Fac Type (Map):</b> County Government
<b>Fac Code(OpenData):</b> I	<b>Fac Stat (Map):</b> CLOSED
<b>Fac Type(OpenData):</b> County Government	<b>Status (Map):</b> REVIEWED
<b>Clnup Cd(OpenData):</b>	<b>City (Map):</b> LAKE BUTLER
<b>Clnup Dt(OpenData):</b>	<b>County (Map):</b> 63
<b>Status (Open Data):</b> REVIEWED	<b>Zip5 (Map):</b> 32054
<b>City (Open Data):</b> LAKE BUTLER	<b>Zip4 (Map):</b> 2706
<b>Fac Name(Open Data):</b> UNION CNTY-RD DEPT	
<b>Address (Open Data):</b> 550 SE 6TH ST	
<b>Fac Cleanup Stat(Open Data):</b>	
<b>Name (Map):</b> UNION CNTY-RD DEPT	
<b>Address (Map):</b> 550 SE 6TH ST	

**FDEP Storage Tank Monitoring Open Data Details**

<b>Object ID:</b> 10532	<b>Map Src:</b> 1999 doqs
<b>X:</b> -82.331492410484	<b>Map Scale:</b> 2607
<b>Y:</b> 30.0181984458003	<b>Elevation:</b>
<b>Regulated:</b> NO	<b>El Datum:</b>
<b>Col Meth:</b> DGPS	<b>El Resolut:</b>
<b>Col Name:</b> CALTA_H	<b>El Units:</b>
<b>Col Date:</b> 2004/01/28 11:51:44+00	<b>ALB East:</b> 560731.71
<b>Col Prog:</b> TANKS-PETROLEUM CONTAMINATION	<b>ALB North:</b> 668987.99
<b>Ver Meth:</b> DPHO	<b>Loc ID:</b> 11675
<b>Ver Name:</b> CALTA_H	<b>Lat DD:</b> 30
<b>Ver Prog:</b> TANKS-PETROLEUM CONTAMINATION	<b>Lat MM:</b> 1
<b>Ver Date:</b> 2004/01/28 11:51:44+00	<b>Lat SS:</b>
<b>OOIC:</b> FACILITY	<b>Long DD:</b> 82
<b>Rel Feat:</b> EXACT	<b>Long MM:</b> 19
<b>Datum:</b> WGS84	<b>Long SS:</b>
<b>Coord Acc:</b> 3	
<b>Col Aff:</b> FLORIDA DEPARTMENT OF ENVIRONMENTAL PROTECTION	

Map Key	Number of Records	Direction	Distance (mi/ft)	Elev/Diff (ft)	Site	DB
---------	-------------------	-----------	------------------	----------------	------	----

**Ver Aff:** FLORIDA DEPARTMENT OF ENVIRONMENTAL PROTECTION  
**Direct:**  
**Documents:** <https://prodenv.dep.state.fl.us/DepNexus/public/electronic-documents/8519169/gis-facility!search>

**FDEP Open Data - Storage Tank Contamination Monitoring (STCM)**

<b>Loc ID:</b>	11675	<b>Rel Feat:</b>	EXACT
<b>Site Type:</b>	County Government	<b>EI Datum:</b>	
<b>Contam Ind:</b>		<b>EI Resolut:</b>	
<b>Phone:</b>	9044962180	<b>EI Units:</b>	
<b>Operator:</b>	LAWRENCE FREEMAN	<b>Map Src:</b>	1999 doqs
<b>Next action:</b>		<b>Map Scale:</b>	2607
<b>Fin Respon:</b>		<b>Coord Acc:</b>	3
<b>Office:</b>	NED	<b>Alb East:</b>	560731.71
<b>OOIC:</b>	FACILITY	<b>Alb North:</b>	668987.99
<b>Col Meth:</b>	DGPS	<b>Datum:</b>	WGS84
<b>Col Name:</b>	CALTA_H	<b>Elevation:</b>	
<b>Col Date:</b>	1/28/2004	<b>Lat DD:</b>	30
<b>Col Prog:</b>	TANKS-PETROLEUM CONTAMINATION	<b>Lat MM:</b>	1
<b>Ver Meth:</b>	DPHO	<b>Lat SS:</b>	
<b>Ver Name:</b>	CALTA_H	<b>Long DD:</b>	82
<b>Ver Prog:</b>	TANKS-PETROLEUM CONTAMINATION	<b>Long MM:</b>	19
<b>Ver Date:</b>	1/28/2004	<b>Long SS:</b>	
<b>Object ID:</b>	11675		
<b>Col Aff:</b>	FLORIDA DEPARTMENT OF ENVIRONMENTAL PROTECTION		
<b>Ver Aff:</b>	FLORIDA DEPARTMENT OF ENVIRONMENTAL PROTECTION		
<b>Documents:</b>	<a href="https://prodenv.dep.state.fl.us/DepNexus/public/electronic-documents/8519169/gis-facility!search">https://prodenv.dep.state.fl.us/DepNexus/public/electronic-documents/8519169/gis-facility!search</a>		

**FDEP - Storage Tank Contamination Monitoring (STCM) Details**

**Name:** Union Cnty-Rd Dept  
 550 Se 6th St  
 Lake Butler, FL 32054- 2706  
**LL Method:** DGPS  
**Account Owner:** Union Cnty Bocc  
**Contact:** Lawrence Freeman  
**Phone:** 904-496-2180  
**District:** NED  
**County 1:** 63 - Union  
**Latitude:** 30:01:05.4940  
**Longitude:** 82:19:53.3603

**FDEP - Registered Tanks from Storage Tank Contamination Monitoring (STCM) Details**

**Tank No:** 2  
**Size:** 5000  
**Content:** Vehicular Diesel  
**Installed:**  
**Placement:** UNDER  
**Status:** Removed from Site  
**Construction:**  
**Piping:**  
**Monitoring:**

**FDEP - Registered Tanks from Storage Tank Contamination Monitoring (STCM) Details**

**Tank No:** 1  
**Size:** 3000  
**Content:** Leaded Gas  
**Installed:**  
**Placement:** UNDER  
**Status:** Removed from Site  
**Construction:**  
**Piping:**

Map Key	Number of Records	Direction	Distance (mi/ft)	Elev/Diff (ft)	Site	DB
---------	-------------------	-----------	------------------	----------------	------	----

Monitoring:

<a href="#">14</a>	1 of 2	W	0.81 / 4,280.07	144.49 / 7	Lake Butler Gasoline Contamination SW 3 St. & Main St Lake Butler FL	SHWS
--------------------	--------	---	--------------------	---------------	--	------

<b>Haz Arc ID:</b>	000000000063	<b>District:</b>	NED
<b>Eric ID:</b>	ERIC_3836	<b>Lat Deg:</b>	30
<b>Program:</b>	StateFunded	<b>Lat Min:</b>	1
<b>Status:</b>	CLOSED	<b>Long Deg:</b>	82
<b>Manager:</b>		<b>Long Min:</b>	20
<b>County:</b>	UNION	<b>Datum:</b>	ADDM
<b>Data Source:</b>	State Funded Cleanup Sites		
<b>Documents:</b>	<a href="https://prodenv.dep.state.fl.us/DepNexus/public/electronic-documents/ERIC_3836/gis-facility!search">https://prodenv.dep.state.fl.us/DepNexus/public/electronic-documents/ERIC_3836/gis-facility!search</a>		
<b>Oculus Docs Inventory:</b>	<a href="https://erisservice7.ecologeris.com/ErisExt/fio/ocure.ashx?ID=ERIC_3836&amp;CAT=5">https://erisservice7.ecologeris.com/ErisExt/fio/ocure.ashx?ID=ERIC_3836&amp;CAT=5</a>		
<b>Information Portal Facility URL:</b>	<a href="http://prodenv.dep.state.fl.us/DepNexus/public/facilitysearch?pagination=true&amp;facility.id=ERIC_3836">http://prodenv.dep.state.fl.us/DepNexus/public/facilitysearch?pagination=true&amp;facility.id=ERIC_3836</a>		
<b>Information Portal Doc URL:</b>	<a href="http://prodenv.dep.state.fl.us/DepNexus/public/electronic-documents/ERIC_3836/facility!search">http://prodenv.dep.state.fl.us/DepNexus/public/electronic-documents/ERIC_3836/facility!search</a>		

<a href="#">14</a>	2 of 2	W	0.81 / 4,280.07	144.49 / 7	Lake Butler Gasoline Contamination SW 3 St. & Main St Lake Butler FL 32054	ERIC
--------------------	--------	---	--------------------	---------------	--	------

<b>Eric ID:</b>	ERIC_3836	<b>Offste Contami Key:</b>	CONTAMUNKNOWN
<b>Site Status:</b>	CLOSED	<b>Se Anno Cad Data:</b>	
<b>Source Facility ID:</b>	121376	<b>State:</b>	FL
<b>District:</b>	NED	<b>County Name:</b>	Union
<b>WMD:</b>	SRWMD	<b>County ID:</b>	63
<b>ICR Indicator:</b>	NO	<b>X:</b>	-82.339645552961
<b>Discharge Date:</b>		<b>Y:</b>	30.0228811752256
<b>Method ID:</b>	ADDM	<b>Lat DD:</b>	30
<b>Object of Interest:</b>	FACIL	<b>Lat MM:</b>	1
<b>Proximit to Object:</b>	APPRX	<b>Lat SS:</b>	
<b>Collector Username:</b>	ERIC_HAZARD_INIT_LOAD	<b>Long DD:</b>	82
<b>Collect Date:</b>	6/23/2016	<b>Long MM:</b>	20
<b>Map Source:</b>		<b>Long SS:</b>	
<b>Map Source Scale:</b>	0	<b>Gis Albx:</b>	559939.296994
<b>Intrpolation Scale:</b>	0	<b>Gis Alby:</b>	669497.789357
<b>Coord Accuracy ID:</b>	6	<b>Datum ID:</b>	NAD83
<b>Site Phase Dsc:</b>	Phase 5 - Cleanup Complete	<b>Geometry:</b>	
<b>Site Name:</b>	Lake Butler Gasoline Contamination		
<b>Documents:</b>	<a href="https://prodenv.dep.state.fl.us/DepNexus/public/electronic-documents/ERIC_3836/gis-facility!search">https://prodenv.dep.state.fl.us/DepNexus/public/electronic-documents/ERIC_3836/gis-facility!search</a>		

Program Details

<b>Program:</b>	Site Investigation Section
<b>Program Type:</b>	SIS
<b>Program Status:</b>	COMPLETE
<b>Site Manager:</b>	

Program Details

<b>Program:</b>	State Funded Cleanup Program
<b>Program Type:</b>	STATE
<b>Program Status:</b>	COMPLETE
<b>Site Manager:</b>	

# Unplottable Summary

Total: 12 Unplottable sites

DB	Company Name/Site Name	Address	City	Zip	ERIS ID
AST	LAKE BUTLER CTY WWTF	SW SR 121	LAKE BUTLER FL	32054	813492781
		<i>Facility ID   Facility Status:</i> 9806957   OPEN <i>Tank Status   Status Date:</i> U - IN SERVICE   01-JUL-1998			
DEL CONTAM SITE	HARLIS R ELLINGTON CONSTRUCTION BER 07-11-37998	SR 100	LAKE BUTLER FL		822755988
DEL STORAGE TANK	GILMAN LUMBER CO	SR 100 E	LAKE BUTLER FL	32054	858387974
DWM CONTAM	PIERCE PROPERTY	HWY 231	LAKE BUTLER FL		902940437
DWM CONTAM	LAKE BUTLER FARM CENTER	HWY 121 SOUTH	Lake Butler FL		874800367
DWM CONTAM	HARLIS R ELLINGTON CONSTRUCTION BER 07-11-37998	SR 100	LAKE BUTLER FL		902937155
FINDS/FRS	UNION SPRINGS SOLAR ENERGY FACILITY	SR 100	LAKE BUTLER FL	32054	882289929
		<i>Registry ID:</i> 110070669988			
FINDS/FRS	UNION COUNTY LANDFILL	STATE ROAD 231	UNION COUNTY FL	32052	815111597
		<i>Registry ID:</i> 110035562487			
STCS	FL STATE PRISON HOSPITAL	SR 231 S	LAKE BUTLER FL		896334084
		<i>Facility ID   Fac Stat(OpenData):</i> 9502722   DELETED			
TIER 2	Clay Electric Cooperative - Lake Butler Reception Center	STATE ROAD 231 SOUTH	LAKE BUTLER FL	32054	867593942
TRIS	GILMAN BUILDING PRODUCTS LLC	STATE RTE 100	LAKE BUTLER FL	32054	881858260

UST

DANNY THOMAS

HWY 231

LAKE BUTLER FL

32054

894368763

**Facility ID | Facility Status:** 8735971 | CLOSED

**Tank Status | Status Date:** B - REMOVED FROM SITE | 31-MAY-1991

# Unplottable Report

**Site:** LAKE BUTLER CTY WWTF  
SW SR 121 LAKE BUTLER FL 32054

AST

<b>Facility ID:</b>	9806957	<b>County:</b>	UNION
<b>Facility Status:</b>	OPEN	<b>Lat/Long Method:</b>	
<b>Facility Type:</b>	H	<b>Lat DD:</b>	
<b>Type Desc:</b>	Local Government	<b>Lat MM:</b>	
<b>Facility Phone:</b>	3864964853	<b>Lat SS:</b>	
<b>Dep Co:</b>	P	<b>Long DD:</b>	
<b>Owner ID:</b>	12343	<b>Long MM:</b>	
<b>Owner Phone:</b>	3864963203	<b>Long SS:</b>	
<b>Owner:</b>	LAKE BUTLER CITY		
<b>Owner Address1:</b>	200 SW 1ST ST		
<b>Owner Address2:</b>			
<b>Owner City:</b>	LAKE BUTLER		
<b>Owner State:</b>	FL		
<b>Owner Zip 5:</b>	32054		
<b>Contact:</b>	HARDY CLYATT		
<b>Data Source:</b>	Tank Facility - All Locations and Tank Information; Tank Facility - All Locations and Owner Information		
<b>Oculus Docs Inventory URL:</b>	<a href="https://erisservice7.ecologeris.com/ErisExt/flo/ocure.ashx?ID=9806957&amp;CAT=11">https://erisservice7.ecologeris.com/ErisExt/flo/ocure.ashx?ID=9806957&amp;CAT=11</a>		
<b>Information Portal Fac URL:</b>	<a href="http://prodenv.dep.state.fl.us/DepNexus/public/facilitysearch?pagination=true&amp;facility.id=9806957">http://prodenv.dep.state.fl.us/DepNexus/public/facilitysearch?pagination=true&amp;facility.id=9806957</a>		
<b>Information Portal Doc URL:</b>	<a href="http://prodenv.dep.state.fl.us/DepNexus/public/electronic-documents/9806957/facility!search">http://prodenv.dep.state.fl.us/DepNexus/public/electronic-documents/9806957/facility!search</a>		

## Tank Information

<b>Tank ID:</b>	1	<b>Tank Desc:</b>	Double Walled
<b>Tank Status:</b>	U - IN SERVICE	<b>Capacity:</b>	1300
<b>Status Date:</b>	01-JUL-1998	<b>Placement:</b>	ABOVEGROUND
<b>Installation Date:</b>	01-JUL-1998	<b>Tank Vessel Indic:</b>	TANK
<b>Content Desc:</b>	D - Vehicular Diesel		

## Piping

**Piping Description:** X-No piping associated w/tank

## Monitoring

**Monitoring Desc:** M-Manual tank gauging - USTs

**Monitoring Desc:** F-Monitor dbl wall tank space

**Monitoring Desc:** Q-Visual inspection of ASTs

## Tank Construction

**Constr Code:** M  
**Constr Desc:** Spill containment bucket

**Constr Code:** C  
**Constr Desc:** Steel

**Constr Code:** I  
**Constr Desc:** Double wall

**Constr Code:** P  
**Constr Desc:** Level gauges/alarms

**Site:** HARLIS R ELLINGTON CONSTRUCTION BER 07-11-37998  
SR 100 LAKE BUTLER FL

DEL CONTAM SITE

**Prgm Site ID:** 9810075  
**Remedi Status:** ACTIVE  
**Priority Score:**  
**Program Area:** Petroleum  
**Program Eligible:**  
**Ineligible:** Y  
**Offsite Contam:** U  
**Dt Known Offsite:**  
**Proj Manager:** DOHANEY\_T  
**Office District:** PCNED  
**Original Source:** CS  
**Record Date:** 31-MAR-2015

**Record Date:**  
**County:** UNION  
**Method:** DPHO  
**Datum:** HARN  
**Lat DD:** 30  
**Lat MM:** 1  
**Lat SS:** 55.29  
**Long DD:** 82  
**Long MM:** 21  
**Long SS:** 56.8188

**Site:** GILMAN LUMBER CO  
SR 100 E LAKE BUTLER FL 32054

DEL STORAGE TANK

**Delisted Financial Assurance for Storage Tanks**

**County:** 63  
**Fac ID:** 8519165  
**Fac Stat:** OPEN  
**Fac Type:** C  
**F Phone:** (386) 496-2944  
**Type Desc:** Fuel user/Non-retail  
**DEP Co:** C  
**Own ID:** 8429  
**Own Name:** GILMAN LUMBER CO  
**Addr1:** PO BOX 68  
**Addr2:**  
**Own City:** LAKE BUTLER  
**Own St:** FL  
**Own Zip:** 32054  
**Contact:** ROBERT RICKERSON  
**R Phone:** (904) 496-2944  
**Original Source:** FIN1  
**Record Date:** 02-MAR-2018

**Site:** PIERCE PROPERTY  
HWY 231 LAKE BUTLER FL

DWM CONTAM

**Program Area:**  
**Site ID:** 9602477  
**District:** NED  
**Site Status:**  
**Facility ID:**  
**Section:**  
**Township:**  
**County:** Union  
**Range:**  
**Facility Type:**  
**Rank:**  
**Operator:**  
**Phone:**  
**Name Changed:**  
**Addr Changed:**  
**Contact:**  
**Facility Type:** A - Retail Station

**Method:**  
**Datum:**  
**Related Party ID:**  
**Primary RP Role:**  
**RP Begin Date:**  
**RP Address1:**  
**RP Address2:**  
**RP City:**  
**RP State:**  
**RP Zip5:**  
**RP Zip4:**  
**RP Phone:**  
**RP Extension:**  
**Rp Bad Addr Ind:**  
**RP Name:**

**Program Details**

**Facility Status:**  
**Offsite Contam:**  
**Priority Score:**

**Staff Assigned:**  
**Priority:**  
**Score Effective Dt:**

**Project Coordinato:**  
**Program Eligible:**  
**Ineligible:**  
**Program Area:** PETROLEUM  
**Site Manager:** -  
**Discharge Date:** 11/04/1996  
**Discharge Eligibil:** E  
**Eligibility Progm:** ATRP  
**Cleanup Status:** CLOSED-STCM  
**Closure Type:** SRCR  
**Closure Date:** 09/24/2001

**Score When Ranked:**  
**District:**  
**Datum:** -  
**Method:** AGPS  
**Lat DD:** 29  
**Lat MM:** 59  
**Lat SS:**  
**Long DD:** 82  
**Long MM:** 21  
**Long SS:** 1

**Site:** LAKE BUTLER FARM CENTER  
HWY 121 SOUTH Lake Butler FL

DWM CONTAM

**Program Area:**  
**Site ID:** ERIC\_11480  
**District:** NED  
**Site Status:**  
**Facility ID:**  
**Section:**  
**Township:**  
**County:** Union  
**Range:**  
**Facility Type:**  
**Rank:**  
**Operator:**  
**Phone:**  
**Name Changed:**  
**Addr Changed:**  
**Contact:**  
**Facility Type:** -

**Method:**  
**Datum:**  
**Related Party ID:**  
**Primary RP Role:**  
**RP Begin Date:**  
**RP Address1:**  
**RP Address2:**  
**RP City:**  
**RP State:**  
**RP Zip5:**  
**RP Zip4:**  
**RP Phone:**  
**RP Extension:**  
**Rp Bad Addr Ind:**  
**RP Name:**

**Program Details**

**Facility Status:**  
**Offsite Contam:**  
**Priority Score:**  
**Project Coordinato:**  
**Program Eligible:**  
**Ineligible:**  
**Program Area:** RESPONSPARTY  
**Site Manager:** Timothy Freeman  
**Discharge Date:** -  
**Discharge Eligibil:** -  
**Eligibility Progm:** -  
**Cleanup Status:** Open-ERIC  
**Closure Type:** -  
**Closure Date:** -

**Staff Assigned:**  
**Priority:**  
**Score Effective Dt:**  
**Score When Ranked:**  
**District:**  
**Datum:** HARN  
**Method:** DPHO  
**Lat DD:** 30  
**Lat MM:** 0  
**Lat SS:**  
**Long DD:** 82  
**Long MM:** 21  
**Long SS:** 21.6911

**Site:** HARLIS R ELLINGTON CONSTRUCTION BER 07-11-37998  
SR 100 LAKE BUTLER FL

DWM CONTAM

**Program Area:**  
**Site ID:** 9810075  
**District:** NED  
**Site Status:**  
**Facility ID:**  
**Section:**  
**Township:**  
**County:** Union  
**Range:**  
**Facility Type:**  
**Rank:**  
**Operator:**  
**Phone:**  
**Name Changed:**  
**Addr Changed:**

**Method:**  
**Datum:**  
**Related Party ID:**  
**Primary RP Role:**  
**RP Begin Date:**  
**RP Address1:**  
**RP Address2:**  
**RP City:**  
**RP State:**  
**RP Zip5:**  
**RP Zip4:**  
**RP Phone:**  
**RP Extension:**  
**Rp Bad Addr Ind:**  
**RP Name:**

**Contact:**  
**Facility Type:** Q - Emergency Response Spill Site

**Program Details**

<b>Facility Status:</b>		<b>Staff Assigned:</b>	
<b>Offsite Contam:</b>		<b>Priority:</b>	
<b>Priority Score:</b>		<b>Score Effective Dt:</b>	
<b>Project Coordinato:</b>		<b>Score When Ranked:</b>	
<b>Program Eligible:</b>		<b>District:</b>	
<b>Ineligible:</b>		<b>Datum:</b>	-
<b>Program Area:</b>	PETROLEUM	<b>Method:</b>	-
<b>Site Manager:</b>	-	<b>Lat DD:</b>	-
<b>Discharge Date:</b>	09/04/2007	<b>Lat MM:</b>	-
<b>Discharge Eligibil:</b>	1	<b>Lat SS:</b>	
<b>Eligibility Progrm:</b>	-	<b>Long DD:</b>	-
<b>Cleanup Status:</b>	CLOSED-STCM	<b>Long MM:</b>	-
<b>Closure Type:</b>	SRCR	<b>Long SS:</b>	-
<b>Closure Date:</b>	04/01/2010		

---

**Site:** UNION SPRINGS SOLAR ENERGY FACILITY  
SR 100 LAKE BUTLER FL 32054

[FINDS/FRS](#)

**Registry ID:** 110070669988  
**FIPS Code:** FL125  
**HUC Code:**  
**Site Type Name:** STATIONARY  
**Location Description:**  
**Supplemental Location:**  
**Create Date:** 09-DEC-19  
**Update Date:**  
**Interest Types:** ICIS-NPDES NON-MAJOR, STORM WATER CONSTRUCTION  
**SIC Codes:**  
**SIC Code Descriptions:**  
**NAICS Codes:**  
**NAICS Code Descriptions:**  
**Conveyor:**  
**Federal Facility Code:**  
**Federal Agency Name:**  
**Tribal Land Code:**  
**Tribal Land Name:**  
**Congressional Dist No:**  
**Census Block Code:**  
**EPA Region Code:** 04  
**County Name:** UNION  
**US/Mexico Border Ind:**  
**Latitude:**  
**Longitude:**  
**Reference Point:**  
**Coord Collection Method:**  
**Accuracy Value:**  
**Datum:** NAD83  
**Source:**  
**Facility Detail Rprt URL:** [https://ofmpub.epa.gov/frs\\_public2/fii\\_query\\_detail.disp\\_program\\_facility?p\\_registry\\_id=110070669988](https://ofmpub.epa.gov/frs_public2/fii_query_detail.disp_program_facility?p_registry_id=110070669988)  
**Data Source:** Facility Registry Service - Single File  
**Program Acronyms:**

NPDES:FLR10TD51

---

**Site:** UNION COUNTY LANDFILL  
STATE ROAD 231 UNION COUNTY FL 32052

[FINDS/FRS](#)

**Registry ID:** 110035562487  
**FIPS Code:** 12125  
**HUC Code:**  
**Site Type Name:** STATIONARY  
**Location Description:**

**Supplemental Location:**  
**Create Date:** 23-APR-08  
**Update Date:**  
**Interest Types:** STATE MASTER  
**SIC Codes:**  
**SIC Code Descriptions:**  
**NAICS Codes:**  
**NAICS Code Descriptions:**  
**Conveyor:**  
**Federal Facility Code:**  
**Federal Agency Name:**  
**Tribal Land Code:**  
**Tribal Land Name:**  
**Congressional Dist No:**  
**Census Block Code:**  
**EPA Region Code:** 04  
**County Name:** UNION  
**US/Mexico Border Ind:**  
**Latitude:**  
**Longitude:**  
**Reference Point:**  
**Coord Collection Method:**  
**Accuracy Value:**  
**Datum:** NAD83  
**Source:**  
**Facility Detail Rprt URL:** https://ofmpub.epa.gov/frs\_public2/fii\_query\_detail.disp\_program\_facility?p\_registry\_id=110035562487  
**Data Source:** Facility Registry Service - Single File  
**Program Acronyms:**

FDM:15275

**Site:** **FL STATE PRISON HOSPITAL**  
**SR 231 S LAKE BUTLER FL**

STCS

<b>Facility ID:</b>	9502722	<b>Zip5 (Open Data):</b>	
<b>Type:</b>	G - State Government	<b>CountyID(OpenData):</b>	63
<b>Status:</b>	Deleted	<b>County (Open Data):</b>	UNION
<b>County:</b>	UNION	<b>Contam (Map):</b>	
<b>Fac Stat(OpenData):</b>	DELETED	<b>Fac Type (Map):</b>	
<b>Fac Code(OpenData):</b>	G	<b>Fac Stat (Map):</b>	
<b>Fac Type(OpenData):</b>	State Government	<b>Status (Map):</b>	
<b>Clnup Cd(OpenData):</b>		<b>City (Map):</b>	
<b>Clnup Dt(OpenData):</b>		<b>County (Map):</b>	
<b>Status (Open Data):</b>		<b>Zip5 (Map):</b>	
<b>City (Open Data):</b>	LAKE BUTLER	<b>Zip4 (Map):</b>	
<b>Fac Name(Open Data):</b>	FL STATE PRISON HOSPITAL		
<b>Address (Open Data):</b>	SR 231 S		
<b>Fac Cleanup Stat(Open Data):</b>			
<b>Name (Map):</b>			
<b>Address (Map):</b>			

**FDEP Storage Tank Monitoring Open Data Details**

<b>Object ID:</b>	48287	<b>Map Src:</b>	
<b>X:</b>	-87.9298093102645	<b>Map Scale:</b>	
<b>Y:</b>	23.9424517058479	<b>Elevation:</b>	
<b>Regulated:</b>	NO	<b>EI Datum:</b>	
<b>Col Meth:</b>		<b>EI Resolut:</b>	
<b>Col Name:</b>		<b>EI Units:</b>	
<b>Col Date:</b>		<b>ALB East:</b>	
<b>Col Prog:</b>		<b>ALB North:</b>	
<b>Ver Meth:</b>		<b>Loc ID:</b>	
<b>Ver Name:</b>		<b>Lat DD:</b>	
<b>Ver Prog:</b>		<b>Lat MM:</b>	
<b>Ver Date:</b>		<b>Lat SS:</b>	
<b>OOIC:</b>		<b>Long DD:</b>	
<b>Rel Feat:</b>		<b>Long MM:</b>	

Datum:  
Coord Acc:  
Col Aff:  
Ver Aff:  
Direct:  
Documents:

Long SS:

https://prodenv.dep.state.fl.us/DepNexus/public/electronic-documents/9502722/gis-facility!search

**FDEP - Storage Tank Contamination Monitoring (STCM) Details**

**Name:** FI State Prison Hospital  
Sr 231 S  
Lake Butler, FL  
**LL Method:** UNVR  
**Account Owner:** Clay Electric Cooperative Inc  
**Contact:**  
**Phone:**  
**District:** NED  
**County 1:** 63 - Union  
**Latitude:** 25:25:44.0000  
**Longitude:** 85:59:27.0000

**Site:** Clay Electric Cooperative - Lake Butler Reception Center  
STATE ROAD 231 SOUTH LAKE BUTLER FL 32054

TIER 2

**2018 Data**

<b>Facility ID:</b>	6110129	<b>Explosive:</b>	False
<b>Filing Year:</b>	2017(Tier2)	<b>Filing Type:</b>	312
<b>CAS No:</b>	68476346	<b>Max Daily Qty:</b>	58000
<b>Solid:</b>	False	<b>Avg Daily Qty:</b>	29000
<b>Liquid:</b>	True	<b>EHS:</b>	
<b>Gas:</b>	False	<b>Below Thresholds:</b>	
<b>Pure:</b>	False	<b>Trade Secret:</b>	
<b>Mixture:</b>	True		
<b>First Submit Date:</b>	2018-02-26(Tier2)		
<b>NAICS Code:</b>	221122		
<b>Dun Bradstreet:</b>	006921936		
<b>Chemical Name:</b>	Diesel Fuel Oil (low sulfur)		
<b>Hazard Not Otherwise Classifie:</b>	False		
<b>Contact Name:</b>	Mike Grantham		
<b>Contact Type:</b>	Owner / Operator		
<b>Contact Email:</b>	mgrantham@clayelectric.com		
<b>Contact Work Phone:</b>	352 473 1405		
<b>Contact 24 Hour Phone:</b>			
<b>Contact Mobile Phone:</b>			

**2019 Data**

<b>Facility ID:</b>	6411112	<b>Explosive:</b>	False
<b>Filing Year:</b>	2018(Tier2)	<b>Filing Type:</b>	312
<b>CAS No:</b>	68476346	<b>Max Daily Qty:</b>	58000
<b>Solid:</b>	False	<b>Avg Daily Qty:</b>	29000
<b>Liquid:</b>	True	<b>EHS:</b>	
<b>Gas:</b>	False	<b>Below Thresholds:</b>	
<b>Pure:</b>	False	<b>Trade Secret:</b>	
<b>Mixture:</b>	True		
<b>First Submit Date:</b>	2019-02-28(Tier2)		
<b>NAICS Code:</b>	221122		
<b>Dun Bradstreet:</b>	006921936		
<b>Chemical Name:</b>	Diesel Fuel Oil (low sulfur)		
<b>Hazard Not Otherwise Classifie:</b>	False		
<b>Contact Name:</b>	Mike Grantham		
<b>Contact Type:</b>	Owner / Operator		
<b>Contact Email:</b>	mgrantham@clayelectric.com		
<b>Contact Work Phone:</b>	352 473 1405		
<b>Contact 24 Hour Phone:</b>			
<b>Contact Mobile Phone:</b>			

**2020 Data (Filed)**

<b>Facility ID:</b>	6683441	<b>Explosive:</b>	False
<b>Filing Year:</b>	2019(Tier2)	<b>Filing Type:</b>	312
<b>CAS No:</b>	68476346	<b>Max Daily Qty:</b>	58,000
<b>Solid:</b>	False	<b>Avg Daily Qty:</b>	29,000
<b>Liquid:</b>	True	<b>EHS:</b>	
<b>Gas:</b>	False	<b>Below Thresholds:</b>	
<b>Pure:</b>	False	<b>Trade Secret:</b>	
<b>Mixture:</b>	True		
<b>First Submit Date:</b>	2020-02-26(Tier2)		
<b>NAICS Code:</b>	221122		
<b>Dun Bradstreet Code:</b>	006921936		
<b>Chemical Name:</b>	Diesel Fuel Oil (low sulfur)		
<b>Hazard Not Otherwise Classifi:</b>	False		
<b>Contact Name:</b>	Mike Grantham		
<b>Contact Type:</b>	Owner / Operator		
<b>Contact Email:</b>	mgrantham@clayelectric.com		
<b>Contact Work Phone:</b>	352 473 1405		
<b>Contact 24 Hour Phone:</b>			
<b>Contact Mobile Phone:</b>			

**2021 Data**

<b>Facility ID:</b>	6844739	<b>Explosive:</b>	False
<b>Filing Year:</b>	2020(Tier2)	<b>Filing Type:</b>	312
<b>CAS No:</b>	68476346	<b>Max Daily Qty:</b>	58,000
<b>Solid:</b>	False	<b>Avg Daily Qty:</b>	29,000
<b>Liquid:</b>	True	<b>EHS:</b>	
<b>Gas:</b>	False	<b>Below Thresholds:</b>	
<b>Pure:</b>	False	<b>Trade Secret:</b>	
<b>Mixture:</b>	True		
<b>First Submit Date:</b>	2021-02-26(Tier2)		
<b>NAICS Code:</b>	221122		
<b>Dun Bradstreet Code:</b>	006921936		
<b>Chemical Name:</b>	Diesel Fuel Oil (low sulfur)		
<b>Hazard Not Otherwise Classifie:</b>	False		
<b>Contact Name:</b>	Mike Grantham		
<b>Contact Type:</b>	Owner / Operator		
<b>Contact Email:</b>	mgrantham@clayelectric.com		
<b>Contact Work Phone:</b>	352 473 1405		
<b>Contact 24 Hour Phone:</b>			
<b>Contact Mobile Phone:</b>			

**2022 Data**

<b>Facility ID:</b>	7136785	<b>Explosive:</b>	False
<b>Filing Year:</b>	2021(Tier2)	<b>Filing Type:</b>	
<b>CAS No:</b>	68476346	<b>Max Daily Qty:</b>	58,000
<b>Solid:</b>	False	<b>Avg Daily Qty:</b>	29,000
<b>Liquid:</b>	True	<b>EHS:</b>	
<b>Gas:</b>	False	<b>Below Thresholds:</b>	
<b>Pure:</b>	False	<b>Trade Secret:</b>	
<b>Mixture:</b>	True		
<b>First Submit Date:</b>	2022-03-04(Tier2)		
<b>NAICS Code:</b>	221122		
<b>Dun Bradstreet Code:</b>	6921936		
<b>Chemical Name:</b>	Diesel Fuel Oil (low sulfur)		
<b>Hazard Not Otherwise Classifie:</b>	False		
<b>Contact Name:</b>	Mike Grantham		
<b>Contact Type:</b>	Owner / Operator		
<b>Contact Email:</b>	mgrantham@clayelectric.com		
<b>Contact Work Phone:</b>	352 473 1405		
<b>Contact 24 Hour Phone:</b>			
<b>Contact Mobile Phone:</b>			

**Site:** GILMAN BUILDING PRODUCTS LLC  
STATE RTE 100 LAKE BUTLER FL 32054

TRIS

<b>TRI FD:</b>	32054GLMNBSTATE	<b>Pgm Sys ID (Map):</b>	32054GLMNBSTATE
<b>FRS_ID:</b>	110015680805	<b>Registry ID (Map):</b>	110015680805
<b>Facility Name:</b>	GILMAN BUILDING PRODUCTS LLC	<b>Primary Name (Map):</b>	WEST FRASER, INC.
<b>Street Address:</b>	STATE RTE 100	<b>Location Addr (Map):</b>	STATE ROUTE 100
<b>City:</b>	LAKE BUTLER	<b>City Name (Map):</b>	LAKE BUTLER
<b>County:</b>	UNION	<b>County Name (Map):</b>	UNION
<b>State:</b>	FL	<b>State Code (Map):</b>	FL
<b>Zip:</b>	32054	<b>Postal Code (Map):</b>	32054
<b>Latitude:</b>	30.003611	<b>Latitude83 (Map):</b>	30.003611
<b>Longitude:</b>	-82.311667	<b>Longitude83 (Map):</b>	-82.311667
<b>BIA:</b>		<b>FIPS Code (Map):</b>	12125
<b>Tribe:</b>			
<b>Record Source(s):</b>	TRI Federal Download / Homeland Infrastructure Foundation-Level Data (HIFLD) Open Data Map		

**MapServer Details**

<b>Interest Type:</b>	TRI REPORTER	<b>HUC8 Code:</b>	03110206
<b>Active Status:</b>	ACTIVE	<b>Accuracy Value:</b>	4
<b>Pgm Sys Acrnm:</b>	TRIS	<b>Collect Mth Desc:</b>	THE GEOGRAPHIC COORDINATE DETERMINATION METHOD BASED ON ADDRESS MATCHING
<b>Pgm Report:</b>	no data yet	<b>Ref Point Desc:</b>	POINT WHERE SUBSTANCE IS MONITORED
<b>Public Ind:</b>	Y		
<b>Fac URL:</b>	<a href="https://ofmpub.epa.gov/frs_public2/fii_query_detail.disp_program_facility?p_registry_id=110015680805">https://ofmpub.epa.gov/frs_public2/fii_query_detail.disp_program_facility?p_registry_id=110015680805</a>		

**2001 Details**

<b>TRI FD:</b>	32054GLMNBSTATE	<b>Water:</b>	0
<b>Industry Sector Code:</b>	321	<b>Landfills:</b>	0
<b>Federal Facility:</b>	NO	<b>RCRA C Landfill:</b>	0
<b>Cas No Compound ID:</b>	0007439921	<b>Other Landfills:</b>	0
<b>Classification:</b>	PBT	<b>Land Treatment:</b>	0
<b>Primary SIC:</b>	2421	<b>Surface Impndmnt:</b>	0
<b>Primary NAICS:</b>	321113	<b>RCRA Surface IM:</b>	0
<b>Metal:</b>	YES	<b>Other Surface I:</b>	0
<b>Carcinogen:</b>	YES	<b>Other Disposal:</b>	0
<b>Fugitive Air:</b>	253	<b>On Site Release Tot:</b>	253
<b>Stack Air:</b>	0	<b>Off Site Release Tot:</b>	0
<b>Underground:</b>	0	<b>Off Site Recycled Tot:</b>	0
<b>Underground CL I:</b>	0	<b>Total Releases:</b>	253
<b>Underground C II-V:</b>	0		
<b>Chemical:</b>	Lead		
<b>Industry Sector:</b>	Wood Products		
<b>Parent Co Name:</b>	NAD83		
<b>Standard Parent Co Name:</b>			

**One Time Release:**

**CAS No:**

7439-92-1

**PFAS:**

NO

**2002 Details**

<b>TRI FD:</b>	32054GLMNBSTATE	<b>Water:</b>	0
<b>Industry Sector Code:</b>	321	<b>Landfills:</b>	0
<b>Federal Facility:</b>	NO	<b>RCRA C Landfill:</b>	0
<b>Cas No Compound ID:</b>	0007439921	<b>Other Landfills:</b>	0
<b>Classification:</b>	PBT	<b>Land Treatment:</b>	0
<b>Primary SIC:</b>	2421	<b>Surface Impndmnt:</b>	0
<b>Primary NAICS:</b>	321113	<b>RCRA Surface IM:</b>	0

<b>Metal:</b>	YES	<b>Other Surface I:</b>	0
<b>Carcinogen:</b>	YES	<b>Other Disposal:</b>	0
<b>Fugitive Air:</b>	251	<b>On Site Release Tot:</b>	251
<b>Stack Air:</b>	0	<b>Off Site Release Tot:</b>	0
<b>Underground:</b>	0	<b>Off Site Recycled Tot:</b>	0
<b>Underground CL I:</b>	0	<b>Total Releases:</b>	251
<b>Underground C II-V:</b>	0		
<b>Chemical:</b>	Lead		
<b>Industry Sector:</b>	Wood Products		
<b>Parent Co Name:</b>	NAD83		
<b>Standard Parent Co Name:</b>			

**One Time Release:**

**CAS No:**

7439-92-1

**PFAS:**

NO

**2003 Details**

<b>TRI FD:</b>	32054GLMNBSTATE	<b>Water:</b>	0
<b>Industry Sector Code:</b>	321	<b>Landfills:</b>	0
<b>Federal Facility:</b>	NO	<b>RCRA C Landfill:</b>	0
<b>Cas No Compound ID:</b>	0007439921	<b>Other Landfills:</b>	0
<b>Classification:</b>	PBT	<b>Land Treatment:</b>	0
<b>Primary SIC:</b>	2421	<b>Surface Impndmnt:</b>	0
<b>Primary NAICS:</b>	321113	<b>RCRA Surface IM:</b>	0
<b>Metal:</b>	YES	<b>Other Surface I:</b>	0
<b>Carcinogen:</b>	YES	<b>Other Disposal:</b>	0
<b>Fugitive Air:</b>	234	<b>On Site Release Tot:</b>	234
<b>Stack Air:</b>	0	<b>Off Site Release Tot:</b>	0
<b>Underground:</b>	0	<b>Off Site Recycled Tot:</b>	0
<b>Underground CL I:</b>	0	<b>Total Releases:</b>	234
<b>Underground C II-V:</b>	0		
<b>Chemical:</b>	Lead		
<b>Industry Sector:</b>	Wood Products		
<b>Parent Co Name:</b>	NAD83		
<b>Standard Parent Co Name:</b>			

**One Time Release:**

**CAS No:**

7439-92-1

**PFAS:**

NO

**2004 Details**

<b>TRI FD:</b>	32054GLMNBSTATE	<b>Water:</b>	0
<b>Industry Sector Code:</b>	321	<b>Landfills:</b>	0
<b>Federal Facility:</b>	NO	<b>RCRA C Landfill:</b>	0
<b>Cas No Compound ID:</b>	0007439921	<b>Other Landfills:</b>	0
<b>Classification:</b>	PBT	<b>Land Treatment:</b>	0
<b>Primary SIC:</b>	2421	<b>Surface Impndmnt:</b>	0
<b>Primary NAICS:</b>	321113	<b>RCRA Surface IM:</b>	0
<b>Metal:</b>	YES	<b>Other Surface I:</b>	0
<b>Carcinogen:</b>	YES	<b>Other Disposal:</b>	0
<b>Fugitive Air:</b>	253	<b>On Site Release Tot:</b>	253
<b>Stack Air:</b>	0	<b>Off Site Release Tot:</b>	0
<b>Underground:</b>	0	<b>Off Site Recycled Tot:</b>	0
<b>Underground CL I:</b>	0	<b>Total Releases:</b>	253
<b>Underground C II-V:</b>	0		

**Chemical:** Lead  
**Industry Sector:** Wood Products  
**Parent Co Name:** NAD83  
**Standard Parent Co Name:**

**One Time Release:**

**CAS No:**

7439-92-1

**PFAS:**

NO

**2005 Details**

**TRI FD:** 32054GLMNBSTATE  
**Industry Sector Code:** 321  
**Federal Facility:** NO  
**Cas No Compound ID:** 0007439921  
**Classification:** PBT  
**Primary SIC:** 2421  
**Primary NAICS:** 321113  
**Metal:** YES  
**Carcinogen:** YES  
**Fugitive Air:** 0  
**Stack Air:** 264  
**Underground:** 0  
**Underground CL I:** 0  
**Underground C II-V:** 0

**Water:** 0  
**Landfills:** 0  
**RCRA C Landfill:** 0  
**Other Landfills:** 0  
**Land Treatment:** 0  
**Surface Impdmnt:** 0  
**RCRA Surface IM:** 0  
**Other Surface I:** 0  
**Other Disposal:** 0  
**On Site Release Tot:** 264  
**Off Site Release Tot:** 0  
**Off Site Recycled Tot:** 0  
**Total Releases:** 264

**Chemical:** Lead  
**Industry Sector:** Wood Products  
**Parent Co Name:** NAD83  
**Standard Parent Co Name:**

**One Time Release:**

**CAS No:**

7439-92-1

**PFAS:**

NO

**2006 Details**

**TRI FD:** 32054GLMNBSTATE  
**Industry Sector Code:** 321  
**Federal Facility:** NO  
**Cas No Compound ID:** 0007439921  
**Classification:** PBT  
**Primary SIC:** 2421  
**Primary NAICS:** 321113  
**Metal:** YES  
**Carcinogen:** YES  
**Fugitive Air:** 0  
**Stack Air:** 260  
**Underground:** 0  
**Underground CL I:** 0  
**Underground C II-V:** 0

**Water:** 0  
**Landfills:** 0  
**RCRA C Landfill:** 0  
**Other Landfills:** 0  
**Land Treatment:** 0  
**Surface Impdmnt:** 0  
**RCRA Surface IM:** 0  
**Other Surface I:** 0  
**Other Disposal:** 0  
**On Site Release Tot:** 260  
**Off Site Release Tot:** 0  
**Off Site Recycled Tot:** 0  
**Total Releases:** 260

**Chemical:** Lead  
**Industry Sector:** Wood Products  
**Parent Co Name:** NAD83  
**Standard Parent Co Name:**

**One Time Release:**

**CAS No:**

7439-92-1

**PFAS:**

NO

**2007 Details**

**TRI FD:** 32054GLMNBSTATE  
**Industry Sector Code:** 321  
**Federal Facility:** NO  
**Cas No Compound ID:** 0007439921  
**Classification:** PBT  
**Primary SIC:**  
**Primary NAICS:** 321113  
**Metal:** YES  
**Carcinogen:** YES  
**Fugitive Air:** 0  
**Stack Air:** 245  
**Underground:** 0  
**Underground CL I:** 0  
**Underground C II-V:** 0  
**Chemical:** Lead  
**Industry Sector:** Wood Products  
**Parent Co Name:** NAD83  
**Standard Parent Co Name:**

**Water:** 0  
**Landfills:** 0  
**RCRA C Landfill:** 0  
**Other Landfills:** 0  
**Land Treatment:** 0  
**Surface Impdmnt:** 0  
**RCRA Surface IM:** 0  
**Other Surface I:** 0  
**Other Disposal:** 0  
**On Site Release Tot:** 245  
**Off Site Release Tot:** 0  
**Off Site Recycled Tot:** 0  
**Total Releases:** 245

**One Time Release:**

0

**CAS No:**

7439-92-1

**PFAS:**

NO

**2008 Details**

**TRI FD:** 32054GLMNBSTATE  
**Industry Sector Code:** 321  
**Federal Facility:** NO  
**Cas No Compound ID:** 0007439921  
**Classification:** PBT  
**Primary SIC:**  
**Primary NAICS:** 321113  
**Metal:** YES  
**Carcinogen:** YES  
**Fugitive Air:** 0  
**Stack Air:** 245  
**Underground:** 0  
**Underground CL I:** 0  
**Underground C II-V:** 0  
**Chemical:** Lead  
**Industry Sector:** Wood Products  
**Parent Co Name:** NAD83  
**Standard Parent Co Name:**

**Water:** 0  
**Landfills:** 0  
**RCRA C Landfill:** 0  
**Other Landfills:** 0  
**Land Treatment:** 0  
**Surface Impdmnt:** 0  
**RCRA Surface IM:** 0  
**Other Surface I:** 0  
**Other Disposal:** 0  
**On Site Release Tot:** 245  
**Off Site Release Tot:** 0  
**Off Site Recycled Tot:** 0  
**Total Releases:** 245

**One Time Release:**

0

**CAS No:**

7439-92-1

**PFAS:**

NO

---

**Site:** **DANNY THOMAS**  
**HWY 231 LAKE BUTLER FL 32054**

UST

<b>Facility ID:</b>	8735971	<b>County:</b>	UNION
<b>Facility Status:</b>	CLOSED	<b>Lat/Long Method:</b>	
<b>Facility Type:</b>	C	<b>Lat DD:</b>	
<b>Type Desc:</b>	Fuel user/Non-retail	<b>Lat MM:</b>	
<b>Facility Phone:</b>	9044963504	<b>Lat SS:</b>	
<b>Dep Co:</b>	P	<b>Long DD:</b>	
<b>Owner ID:</b>	13275	<b>Long MM:</b>	
<b>Owner Phone:</b>	9042592314	<b>Long SS:</b>	
<b>Owner:</b>	L V HIERS INC		
<b>Owner Address1:</b>	PO BOX 1229		
<b>Owner Address2:</b>	ATTN: LES STONE & ANDY STONE		
<b>Owner City:</b>	MACCLENNY		
<b>Owner State:</b>	FL		
<b>Owner Zip 5:</b>	32063		
<b>Contact:</b>	LES OR ANDY STONE		
<b>Source:</b>	Tank Facility - All Locations and Tank Information; Tank Facility - All Locations and Owner Information		
<b>Oculus Docs Inventory URL:</b>	<a href="https://erisservice7.ecologeris.com/ErisExt/flo/ocure.ashx?ID=8735971&amp;CAT=11">https://erisservice7.ecologeris.com/ErisExt/flo/ocure.ashx?ID=8735971&amp;CAT=11</a>		
<b>Information Portal Fac URL:</b>	<a href="http://prodenv.dep.state.fl.us/DepNexus/public/facilitysearch?pagination=true&amp;facility.id=8735971">http://prodenv.dep.state.fl.us/DepNexus/public/facilitysearch?pagination=true&amp;facility.id=8735971</a>		
<b>Information Portal Doc URL:</b>	<a href="http://prodenv.dep.state.fl.us/DepNexus/public/electronic-documents/8735971/facility!search">http://prodenv.dep.state.fl.us/DepNexus/public/electronic-documents/8735971/facility!search</a>		

**Tank Information**

<b>Tank ID:</b>	1	<b>Capacity:</b>	4000
<b>Tank Status:</b>	B - REMOVED FROM SITE	<b>Substance:</b>	D - Vehicular Diesel
<b>Status Date:</b>	31-MAY-1991	<b>Placement:</b>	UNDERGROUND
<b>Installation Date:</b>		<b>Tank Vessel Indic:</b>	TANK
<b>Tank Desc:</b>			

# Appendix: Database Descriptions

*Environmental Risk Information Services (ERIS) can search the following databases. The extent of historical information varies with each database and current information is determined by what is publicly available to ERIS at the time of update. ERIS updates databases as set out in ASTM Standard E1527-13 and E1527-21, Section 8.1.8 Sources of Standard Source Information:*

*"Government information from nongovernmental sources may be considered current if the source updates the information at least every 90 days, or, for information that is updated less frequently than quarterly by the government agency, within 90 days of the date the government agency makes the information available to the public."*

## **Standard Environmental Record Sources**

### **Federal**

#### **Formerly Utilized Sites Remedial Action Program:**

[DOE FUSRAP](#)

The U.S. Department of Energy (DOE) established the Formerly Utilized Sites Remedial Action Program (FUSRAP) in 1974 to remediate sites where radioactive contamination remained from the Manhattan Project and early U.S. Atomic Energy Commission (AEC) operations. The DOE Office of Legacy Management (LM) established long-term surveillance and maintenance (LTS&M) requirements for remediated FUSRAP sites. DOE evaluates the final site conditions of a remediated site on the basis of risk for different future uses. DOE then confirms that LTS&M requirements will maintain protectiveness.

**Government Publication Date: Mar 4, 2017**

#### **National Priority List:**

[NPL](#)

Sites on the United States Environmental Protection Agency (EPA)'s National Priorities List of the most serious uncontrolled or abandoned hazardous waste sites identified for possible long-term remedial action under the Superfund program. The NPL, which EPA is required to update at least once a year, is based primarily on the score a site receives from EPA's Hazard Ranking System. A site must be on the NPL to receive money from the Superfund Trust Fund for remedial action. Sites are represented by boundaries where available in the EPA Superfund Site Boundaries maintained by the Shared Enterprise Geodata and Services (SEGS). Site boundaries represent the footprint of a whole site, the sum of all of the Operable Units and the current understanding of the full extent of contamination; for Federal Facility sites, the total site polygon may be the Facility boundary. Where there is no polygon boundary data available for a given site, the site is represented as a point.

**Government Publication Date: Jan 25, 2023**

#### **National Priority List - Proposed:**

[PROPOSED NPL](#)

Sites proposed by the United States Environmental Protection Agency (EPA), the state agency, or concerned citizens for addition to the National Priorities List (NPL) due to contamination by hazardous waste and identified by the EPA as a candidate for cleanup because it poses a risk to human health and/or the environment. Sites are represented by boundaries where available in the EPA Superfund Site Boundaries maintained by the Shared Enterprise Geodata and Services (SEGS). Site boundaries represent the footprint of a whole site, the sum of all of the Operable Units and the current understanding of the full extent of contamination; for Federal Facility sites, the total site polygon may be the Facility boundary. Where there is no polygon boundary data available for a given site, the site is represented as a point.

**Government Publication Date: Jan 25, 2023**

#### **Deleted NPL:**

[DELETED NPL](#)

Sites deleted from the United States Environmental Protection Agency (EPA)'s National Priorities List. The National Oil and Hazardous Substances Pollution Contingency Plan (NCP) establishes the criteria that the EPA uses to delete sites from the NPL. In accordance with 40 CFR 300.425.(e), sites may be deleted from the NPL where no further response is appropriate. Sites are represented by boundaries where available in the EPA Superfund Site Boundaries maintained by the Shared Enterprise Geodata and Services (SEGS). Site boundaries represent the footprint of a whole site, the sum of all of the Operable Units and the current understanding of the full extent of contamination; for Federal Facility sites, the total site polygon may be the Facility boundary. Where there is no polygon boundary data available for a given site, the site is represented as a point.

**Government Publication Date: Jan 25, 2023**

**SEMS List 8R Active Site Inventory:**

[SEMS](#)

The U.S. Environmental Protection Agency's (EPA) Superfund Program has deployed the Superfund Enterprise Management System (SEMS), which integrates multiple legacy systems into a comprehensive tracking and reporting tool. This inventory contains active sites evaluated by the Superfund program that are either proposed to be or are on the National Priorities List (NPL) as well as sites that are in the screening and assessment phase for possible inclusion on the NPL. The Active Site Inventory Report displays site and location information at active SEMS sites. An active site is one at which site assessment, removal, remedial, enforcement, cost recovery, or oversight activities are being planned or conducted. This data includes SEMS sites from the List 8R Active file as well as applicable sites from the SEMS GIS/REST file layer obtained from EPA's Facility Registry Service.

**Government Publication Date: Jan 25, 2023**

**Inventory of Open Dumps, June 1985:**

[ODI](#)

The Resource Conservation and Recovery Act (RCRA) provides for publication of an inventory of open dumps. The Act defines "open dumps" as facilities which do not comply with EPA's "Criteria for Classification of Solid Waste Disposal Facilities and Practices" (40 CFR 257).

**Government Publication Date: Jun 1985**

**SEMS List 8R Archive Sites:**

[SEMS ARCHIVE](#)

The U.S. Environmental Protection Agency's (EPA) Superfund Enterprise Management System (SEMS) Archived Site Inventory displays site and location information at sites archived from SEMS. An archived site is one at which EPA has determined that assessment has been completed and no further remedial action is planned under the Superfund program at this time. This data includes sites from the List 8R Archived site file.

**Government Publication Date: Jan 25, 2023**

**Comprehensive Environmental Response, Compensation and Liability Information System -**

[CERCLIS](#)

**CERCLIS:**

Superfund is a program administered by the United States Environmental Protection Agency (EPA) to locate, investigate, and clean up the worst hazardous waste sites throughout the United States. CERCLIS is a database of potential and confirmed hazardous waste sites at which the EPA Superfund program has some involvement. It contains sites that are either proposed to be or are on the National Priorities List (NPL) as well as sites that are in the screening and assessment phase for possible inclusion on the NPL. The EPA administers the Superfund program in cooperation with individual states and tribal governments; this database is made available by the EPA.

**Government Publication Date: Oct 25, 2013**

**EPA Report on the Status of Open Dumps on Indian Lands:**

[IODI](#)

Public Law 103-399, The Indian Lands Open Dump Cleanup Act of 1994, enacted October 22, 1994, identified congressional concerns that solid waste open dump sites located on American Indian or Alaska Native (AI/AN) lands threaten the health and safety of residents of those lands and contiguous areas. The purpose of the Act is to identify the location of open dumps on Indian lands, assess the relative health and environment hazards posed by those sites, and provide financial and technical assistance to Indian tribal governments to close such dumps in compliance with Federal standards and regulations or standards promulgated by Indian Tribal governments or Alaska Native entities.

**Government Publication Date: Dec 31, 1998**

**CERCLIS - No Further Remedial Action Planned:**

[CERCLIS NFRAP](#)

An archived site is one at which EPA has determined that assessment has been completed and no further remedial action is planned under the Superfund program at this time. The Archive designation means that, to the best of EPA's knowledge, assessment at a site has been completed and that EPA has determined no further steps will be taken to list this site on the National Priorities List (NPL). This decision does not necessarily mean that there is no hazard associated with a given site; it only means that, based upon available information, the location is not judged to be a potential NPL site.

**Government Publication Date: Oct 25, 2013**

**CERCLIS Liens:**

[CERCLIS LIENS](#)

A Federal Superfund lien exists at any property where EPA has incurred Superfund costs to address contamination ("Superfund site") and has provided notice of liability to the property owner. A Federal CERCLA ("Superfund") lien can exist by operation of law at any site or property at which EPA has spent Superfund monies. This database is made available by the United States Environmental Protection Agency (EPA). This database was provided by the United States Environmental Protection Agency (EPA). Refer to SEMS LIEN as the current data source for Superfund Liens.

**Government Publication Date: Jan 30, 2014**

**RCRA CORRACTS-Corrective Action:**

[RCRA CORRACTS](#)

RCRA Info is the U.S. Environmental Protection Agency's (EPA) comprehensive information system, providing access to data supporting the Resource Conservation and Recovery Act (RCRA) of 1976 and the Hazardous and Solid Waste Amendments (HSWA) of 1984. At these sites, the Corrective Action Program ensures that cleanups occur. EPA and state regulators work with facilities and communities to design remedies based on the contamination, geology, and anticipated use unique to each site.

**Government Publication Date: Jan 23, 2023**

**RCRA non-CORRACTS TSD Facilities:**

[RCRA TSD](#)

RCRA Info is the U.S. Environmental Protection Agency's (EPA) comprehensive information system, providing access to data supporting the Resource Conservation and Recovery Act (RCRA) of 1976 and the Hazardous and Solid Waste Amendments (HSWA) of 1984. This database includes Non-Corrective Action sites listed as treatment, storage and/or disposal facilities of hazardous waste as defined by RCRA.

**Government Publication Date: Jan 23, 2023**

**RCRA Generator List:**

[RCRA LQG](#)

RCRA Info is the U.S. Environmental Protection Agency's (EPA) comprehensive information system, providing access to data supporting the Resource Conservation and Recovery Act (RCRA) of 1976 and the Hazardous and Solid Waste Amendments (HSWA) of 1984. RCRA Info replaces the data recording and reporting abilities of the Resource Conservation and Recovery Information System (RCRIS) and the Biennial Reporting System (BRS). A hazardous waste generator is any person or site whose processes and actions create hazardous waste (see 40 CFR 260.10). Large Quantity Generators (LQGs) generate 1,000 kilograms per month or more of hazardous waste or more than one kilogram per month of acutely hazardous waste.

**Government Publication Date: Jan 23, 2023**

**RCRA Small Quantity Generators List:**

[RCRA SQG](#)

RCRA Info is the U.S. Environmental Protection Agency's (EPA) comprehensive information system, providing access to data supporting the Resource Conservation and Recovery Act (RCRA) of 1976 and the Hazardous and Solid Waste Amendments (HSWA) of 1984. RCRA Info replaces the data recording and reporting abilities of the Resource Conservation and Recovery Information System (RCRIS) and the Biennial Reporting System (BRS). A hazardous waste generator is any person or site whose processes and actions create hazardous waste (see 40 CFR 260.10). Small Quantity Generators (SQGs) generate more than 100 kilograms, but less than 1,000 kilograms, of hazardous waste per month.

**Government Publication Date: Jan 23, 2023**

**RCRA Very Small Quantity Generators List:**

[RCRA VSQG](#)

RCRA Info is the U.S. Environmental Protection Agency's (EPA) comprehensive information system, providing access to data supporting the Resource Conservation and Recovery Act (RCRA) of 1976 and the Hazardous and Solid Waste Amendments (HSWA) of 1984. A hazardous waste generator is any person or site whose processes and actions create hazardous waste (see 40 CFR 260.10). Very Small Quantity Generators (VSQG) generate 100 kilograms or less per month of hazardous waste, or one kilogram or less per month of acutely hazardous waste. Additionally, VSQG may not accumulate more than 1,000 kilograms of hazardous waste at any time.

**Government Publication Date: Jan 23, 2023**

**RCRA Non-Generators:**

[RCRA NON GEN](#)

RCRA Info is the U.S. Environmental Protection Agency's (EPA) comprehensive information system, providing access to data supporting the Resource Conservation and Recovery Act (RCRA) of 1976 and the Hazardous and Solid Waste Amendments (HSWA) of 1984. RCRA Info replaces the data recording and reporting abilities of the Resource Conservation and Recovery Information System (RCRIS) and the Biennial Reporting System (BRS). A hazardous waste generator is any person or site whose processes and actions create hazardous waste (see 40 CFR 260.10). Non-Generators do not presently generate hazardous waste.

**Government Publication Date: Jan 23, 2023**

**RCRA Sites with Controls:**

[RCRA CONTROLS](#)

List of Resource Conservation and Recovery Act (RCRA) facilities with institutional controls in place. RCRA gives the U.S. Environmental Protection Agency (EPA) the authority to control hazardous waste from the "cradle-to-grave." This includes the generation, transportation, treatment, storage, and disposal of hazardous waste. RCRA also set forth a framework for the management of non-hazardous solid wastes. The 1986 amendments to RCRA enabled EPA to address environmental problems that could result from underground tanks storing petroleum and other hazardous substances.

**Government Publication Date: Jan 23, 2023**

**Federal Engineering Controls-ECs:**

[FED ENG](#)

This list of Engineering controls (ECs) is provided by the United States Environmental Protection Agency (EPA). ECs encompass a variety of engineered and constructed physical barriers (e.g., soil capping, sub-surface venting systems, mitigation barriers, fences) to contain and/or prevent exposure to contamination on a property. The EC listing includes remedy component data from Superfund decision documents issued in fiscal years 1982-2020 for applicable sites on the final or deleted on the National Priorities List (NPL); and sites with a Superfund Alternative Approach (SAA) Agreement in place. The only sites included that are not on the NPL; proposed for NPL; or removed from proposed NPL, are those with an SAA Agreement in place.

**Government Publication Date: Dec 22, 2022**

**Federal Institutional Controls- ICs:**

FED INST

This list of Institutional controls (ICs) is provided by the United States Environmental Protection Agency (EPA). ICs are non-engineered instruments, such as administrative and legal controls, that help minimize the potential for human exposure to contamination and/or protect the integrity of the remedy. Although it is EPA's expectation that treatment or engineering controls will be used to address principal threat wastes and that groundwater will be returned to its beneficial use whenever practicable, ICs play an important role in site remedies because they reduce exposure to contamination by limiting land or resource use and guide human behavior at a site. The IC listing includes remedy component data from Superfund decision documents issued in fiscal years 1982-2020 for applicable sites on the final or deleted on the National Priorities List (NPL); and sites with a Superfund Alternative Approach (SAA) Agreement in place. The only sites included that are not on the NPL; proposed for NPL; or removed from proposed NPL, are those with an SAA Agreement in place.

**Government Publication Date: Dec 22, 2022**

**Land Use Control Information System:**

LUCIS

The LUCIS database is maintained by the U.S. Department of the Navy and contains information for former Base Realignment and Closure (BRAC) properties across the United States.

**Government Publication Date: Sep 1, 2006**

**Institutional Control Boundaries at NPL sites:**

NPL IC

Boundaries of Institutional Control areas at sites on the United States Environmental Protection Agency (EPA)'s National Priorities List, or Proposed or Deleted, made available by the EPA's Shared Enterprise Geodata and Services (SEGS). United States Environmental Protection Agency (EPA)'s National Priorities List of the most serious uncontrolled or abandoned hazardous waste sites identified for possible long-term remedial action under the Superfund program. Institutional controls are non-engineered instruments such as administrative and legal controls that help minimize the potential for human exposure to contamination and/or protect the integrity of the remedy.

**Government Publication Date: Jan 25, 2023**

**Emergency Response Notification System:**

ERNS 1982 TO 1986

Database of oil and hazardous substances spill reports controlled by the National Response Center. The primary function of the National Response Center is to serve as the sole national point of contact for reporting oil, chemical, radiological, biological, and etiological discharges into the environment anywhere in the United States and its territories.

**Government Publication Date: 1982-1986**

**Emergency Response Notification System:**

ERNS 1987 TO 1989

Database of oil and hazardous substances spill reports controlled by the National Response Center. The primary function of the National Response Center is to serve as the sole national point of contact for reporting oil, chemical, radiological, biological, and etiological discharges into the environment anywhere in the United States and its territories.

**Government Publication Date: 1987-1989**

**Emergency Response Notification System:**

ERNS

Database of oil and hazardous substances spill reports made available by the United States Coast Guard National Response Center (NRC). The NRC fields initial reports for pollution and railroad incidents and forwards that information to appropriate federal/state agencies for response. These data contain initial incident data that has not been validated or investigated by a federal/state response agency.

**Government Publication Date: Jan 16, 2023**

**The Assessment, Cleanup and Redevelopment Exchange System (ACRES) Brownfield Database:**

FED BROWNFIELDS

Brownfields are real property, the expansion, redevelopment, or reuse of which may be complicated by the presence or potential presence of a hazardous substance, pollutant, or contaminant. Cleaning up and reinvesting in these properties protects the environment, reduces blight, and takes development pressures off greenspaces and working lands. This data is provided by the United States Environmental Protection Agency (EPA) and includes Brownfield sites from the Cleanups in My Community (CIMC) web application.

**Government Publication Date: Sep 13, 2022**

**FEMA Underground Storage Tank Listing:**

FEMA UST

The Federal Emergency Management Agency (FEMA) of the Department of Homeland Security maintains a list of FEMA owned underground storage tanks.

**Government Publication Date: Dec 31, 2017**

**Facility Response Plan:**

[FRP](#)

List of facilities that have submitted Facility Response Plans (FRP) to EPA. Facilities that could reasonably be expected to cause "substantial harm" to the environment by discharging oil into or on navigable waters are required to prepare and submit Facility Response Plans (FRPs). Harm is determined based on total oil storage capacity, secondary containment and age of tanks, oil transfer activities, history of discharges, proximity to a public drinking water intake or sensitive environments.

**Government Publication Date: Dec 31, 2021**

**Delisted Facility Response Plans:**

[DELISTED FRP](#)

Facilities that once appeared in - and have since been removed from - the list of facilities that have submitted Facility Response Plans (FRP) to EPA. Facilities that could reasonably be expected to cause "substantial harm" to the environment by discharging oil into or on navigable waters are required to prepare and submit Facility Response Plans (FRPs). Harm is determined based on total oil storage capacity, secondary containment and age of tanks, oil transfer activities, history of discharges, proximity to a public drinking water intake or sensitive environments.

**Government Publication Date: Dec 31, 2021**

**Historical Gas Stations:**

[HIST GAS STATIONS](#)

This historic directory of service stations is provided by the Cities Service Company. The directory includes Cities Service filling stations that were located throughout the United States in 1930.

**Government Publication Date: Jul 1, 1930**

**Petroleum Refineries:**

[REFN](#)

List of petroleum refineries from the U.S. Energy Information Administration (EIA) Refinery Capacity Report. Includes operating and idle petroleum refineries (including new refineries under construction) and refineries shut down during the previous year located in the 50 States, the District of Columbia, Puerto Rico, the Virgin Islands, Guam, and other U.S. possessions. Survey locations adjusted using public data.

**Government Publication Date: Aug 30, 2022**

**Petroleum Product and Crude Oil Rail Terminals:**

[BULK TERMINAL](#)

List of petroleum product and crude oil rail terminals made available by the U.S. Energy Information Administration (EIA). Includes operable bulk petroleum product terminals located in the 50 States and the District of Columbia with a total bulk shell storage capacity of 50,000 barrels or more, and/or the ability to receive volumes from tanker, barge, or pipeline; also rail terminals handling the loading and unloading of crude oil that were active between 2017 and 2018. Petroleum product terminals comes from the EIA-815 Bulk Terminal and Blender Report, which includes working, shell in operation, and shell idle for several major product groupings. Survey locations adjusted using public data.

**Government Publication Date: Jun 29, 2022**

**LIEN on Property:**

[SEMS LIEN](#)

The U.S. Environmental Protection Agency's (EPA) Superfund Enterprise Management System (SEMS) provides Lien details on applicable properties, such as the Superfund lien on property activity, the lien property information, and the parties associated with the lien.

**Government Publication Date: Jan 25, 2023**

**Superfund Decision Documents:**

[SUPERFUND ROD](#)

This database contains a list of decision documents for Superfund sites. Decision documents serve to provide the reasoning for the choice of (or) changes to a Superfund Site cleanup plan. The decision documents include completed Records of Decision (ROD), ROD Amendments, Explanations of Significant Differences (ESD) for active and archived sites stored in the Superfund Enterprise Management System (SEMS), along with other associated memos and files. This information is maintained and made available by the U.S. Environmental Protection Agency.

**Government Publication Date: Dec 22, 2022**

**State**

**Superfund Waste Cleanup & State-Funded Action Sites:**

[SHWS](#)

List of hazardous waste cleanup sites participating in various federal and state funded cleanup programs. Florida's State-Funded Action Sites and Superfund Waste Cleanup Sites lists are maintained and made available by the Florida Department of Environmental Protection (FDEP). This database is state equivalent CERCLIS.

**Government Publication Date: Mar 16, 2023**

**Delisted State-Funded Action Sites:**

[DELISTED SHWS](#)

This database contains a list of closed hazardous waste sites of various federal and state funded cleanup programs that were removed from the Florida Department of Environmental Protection (FDEP).

**Government Publication Date: Mar 16, 2023**

**ERIC Waste Cleanup:**

ERIC

Environmental Restoration Integrated Cleanup (ERIC) is a single database for tracking contaminated site cleanup activities in the Florida Department of Environmental Protection (DEP)'s Division of Waste Management (DWM). Includes records from 11 different DEP data systems, allowing tracking of a contaminated site throughout the course of cleanup regardless of which program area took the lead.

**Government Publication Date: Feb 8, 2023**

**Florida Department of Environmental Protection Cleanup Sites:**

CLEANUP DEP

The Cleanup Sites layer feeds the FDEP's Contamination Locator Map (CLM). It provides locations and document links for sites currently in the cleanup process and sites awaiting cleanup funding. Cleanup programs include: Brownfields, Petroleum, EPA Superfund (CERCLA), Drycleaning, Responsible Party Cleanup, State Funded Cleanup, State Owned Lands Cleanup and Hazardous Waste Cleanup.

**Government Publication Date: Feb 22, 2023**

**Waste Cleanup Responsible Party Sites:**

WCRPS

List of Open, Closed, and Inactive Waste Cleanup Responsible Party sites made available by the Florida Department of Environmental Protection.

**Government Publication Date: Apr 11, 2021**

**Delisted Waste Cleanup Sites:**

DELISTED WCP

List of sites which once appeared on - and have since been removed from - the list of Waste Cleanup Sites made available by the Florida Department of Environmental Protection.

**Government Publication Date: Feb 22, 2023**

**Solid Waste Facilities and Landfills:**

SWF/LF

The Solid Waste Facility Inventory Report made available by the Florida Department of Environmental Protection (FDEP) includes all types of authorized and unauthorized facilities: municipal solid waste, landfills, dumps, construction and demolition disposal, recycling facilities, and more.

**Government Publication Date: Nov 24, 2022**

**Leaking Tanks:**

LST

The Storage Tank Regulation Section is part of the Petroleum Restoration Program in the Florida Department of Environmental Protection (FDEP)'s Division of Waste Management. In 1983, Florida was one of the first states in the union to pass legislation and adopt rules for underground and aboveground storage tank systems. Since then, over 28,000 facilities have reported discharges of petroleum products from storage tank systems. Florida relies on groundwater for about 92 percent of its drinking water needs, and has some of the most stringent rules in the country.

**Government Publication Date: Mar 23, 2023**

**Delisted Leaking Tanks:**

DELISTED LST

Whereas Leaking Tanks (LST) includes only facilities which currently have contamination as recorded by the Florida Department of Environmental Protection, this list contains facilities which were once included in LST data but no longer appear on the list made available by FDEP. Facilities may be removed from the current LST list because the discharge has been cleaned up, or the discharge is not required for 62-770.

**Government Publication Date: Mar 23, 2023**

**Underground Storage Tanks:**

UST

List of Underground Storage Tank facilities made available by the Florida Department of Environmental Protection (FL DEP). Includes facilities tracked for active storage tanks, storage tank history, or petroleum cleanup activity. In an effort to minimize the occurrence and environmental risks of releases and discharges, FDEP administers standards pertaining to the construction, installation, operation, maintenance, repair, closure, and disposal of underground storage tank systems that store regulated substances.

**Government Publication Date: Feb 13, 2023**

**Aboveground Storage Tanks:**

AST

List of Aboveground Storage Tank facilities made available by the Florida Department of Environmental Protection (FL DEP). Includes facilities tracked for active storage tanks, storage tank history, or petroleum cleanup activity. The Florida Department of Environmental Protection (FDEP) provides standards for aboveground storage tanks (ASTs) that have individual storage tank capacities greater than 550 gallons. The state also regulates the registration, construction, installation, operation, maintenance, repair, closure, and disposal of storage tank systems that store regulated substances.

**Government Publication Date: Feb 13, 2023**

**Storage Tank Facilities:**

TANK

List of storage tank facilities made available by the Florida Department of Environmental Protection (FL DEP) for which tank information is not available. In the case of closed facilities - where all tanks have been removed or closed, and there is also no petroleum discharge or on-going cleanup activity - the owner data may not be current, but rather would represent the most recent information made available to FL DEP.

**Delisted AST UST Storage Tanks:**

[DEL UST AST TANK](#)

This database contains a list of closed UST and AST storage tank sites that were removed from the Florida Department of Environmental Protection (FDEP) storage tank database.

Government Publication Date: Jul 2, 2015

**Delisted Storage Tanks:**

[DEL STORAGE TANK](#)

List of sites that once appeared on - and have since been removed from - the list of UST and AST storage tank facilities made available by the Florida Department of Environmental Protection.

Government Publication Date: Mar 1, 2023

**Federal Facilities Listing:**

[FF TANKS](#)

The Florida Department of Environmental Protection (FDEP) Storage Tank Program registers facilities and storage tanks where aboveground or underground storage tanks store pollutants, hazardous substances, and/or mineral acid substances regulated by Chapter 62-761, Florida Administrative Code, or when aboveground storage tanks or compression vessels store a hazardous substance which requires registration according to Chapter 376, Florida Statutes.

Government Publication Date: Mar 1, 2023

**Storage Tank/Contaminated Facility Search:**

[STCS](#)

List of facilities and tanks in the Florida Department of Environmental Protection (FDEP) Bureau of Petroleum Storage Systems Storage Tank/Contaminated Facility Search which do not currently have active, regulated underground or aboveground storage tanks (USTs or ASTs) containing petroleum. Note that tank details do not appear for facilities for which all tanks have been removed.

Government Publication Date: Nov 21, 2022

**Institutional Controls Registry:**

[INST](#)

The Institutional Controls registry is maintained by the Florida Department of Environmental Protection (FDEP). The registry aims to help preserve adequate protection of contaminated soil regions and help to minimize any chances of exposure.

Government Publication Date: Feb 21, 2023

**Engineering Controls:**

[ENG](#)

A listing of all engineering controls that are in place to eliminate or reduce the potential for contaminant migration and exposure to contaminants. These controls may include caps, barriers, guards or fences. The list is maintained by the Florida Department of Environmental Protection (FDEP).

Government Publication Date: Feb 21, 2023

**Voluntary Cleanup Sites:**

[VCP](#)

A listing of active and closed voluntary cleanup sites registered by the Florida Department of Environmental Protection (FDEP).

Government Publication Date: Jul 1, 2022

**Brownfield Sites:**

[BROWNFIELDS](#)

Brownfields are defined by the Florida Department of Environmental Protection (FDEP) as abandoned, idled, or underused industrial and commercial facilities where expansion or redevelopment is complicated by real or perceived environmental contamination. This is a list of sites within designated Brownfield Areas within Florida where Brownfield Site Rehabilitation Agreement (BSRA)s have been executed between FDEP and a responsible party.

Government Publication Date: Sep 8, 2021

**Brownfield Areas:**

[BROWNFIELD AREA](#)

Brownfields are defined by the Florida Department of Environmental Protection (FDEP) as abandoned, idled, or underused industrial and commercial facilities where expansion or redevelopment is complicated by real or perceived environmental contamination. This is a list of Brownfield Areas, defined by the FDEP as contiguous areas of one or more brownfield sites, some of which may not be contaminated, that have been designated as such by a local government resolution. Such areas may include all or portions of community redevelopment areas, enterprise zones, empowerment zones, other such designated economically deprived communities and areas, and Environmental Protection Agency (EPA) designated brownfield pilot projects. Because a variety of sources and methods were used to derive information for this data, locations are approximate.

Government Publication Date: Jun 21, 2022

**Hazardous Waste Facility List:**

[HAZ WASTE FAC](#)

List of Hazardous Waste Financial Assurance Facilities made available by the Division of Waste Management of the Florida Department of Environmental Protection (FDEP). The FDEP's Hazardous waste financial responsibility requirements exist to ensure that certain hazardous waste facilities and transporters have the financial resources available to provide for closure, postclosure and corrective action requirements and/or pay for bodily injury or property damage that might result from accidents, spills or other unexpected events, known as liabilities. These closure, postclosure, corrective action and liability requirements are called financial assurance.

**Government Publication Date: Apr 1, 2023**

## **Tribal**

### **Leaking Underground Storage Tanks on Tribal/Indian Lands:**

[INDIAN LUST](#)

This list of leaking underground storage tanks (LUSTs) on Tribal/Indian Lands in Region 4, which includes Florida, is made available by the United States Environmental Protection Agency (EPA).

**Government Publication Date: Nov 23, 2022**

### **Underground Storage Tanks on Tribal/Indian Lands:**

[INDIAN UST](#)

This list of underground storage tanks (USTs) on Tribal/Indian Lands in Region 4, which includes Florida, is made available by the United States Environmental Protection Agency (EPA).

**Government Publication Date: Nov 23, 2022**

### **Delisted Tribal Leaking Storage Tanks:**

[DELISTED INDIAN LST](#)

Leaking Underground Storage Tank (LUST) facilities which once appeared on - and have since been removed from - the Regional Tribal/Indian LUST lists made available by the United States Environmental Protection Agency (EPA).

**Government Publication Date: Nov 23, 2022**

### **Delisted Tribal Underground Storage Tanks:**

[DELISTED INDIAN UST](#)

Underground Storage Tank (UST) facilities which once appeared on - and have since been removed from - the Regional Tribal/Indian UST lists made available by the United States Environmental Protection Agency (EPA).

**Government Publication Date: Nov 23, 2022**

## **County**

**No County databases were selected to be included in the search.**

## **Additional Environmental Record Sources**

### **Federal**

#### **Facility Registry Service/Facility Index:**

[FINDS/FRS](#)

The Facility Registry Service (FRS) is a centrally managed database that identifies facilities, sites, or places subject to environmental regulations or of environmental interest. FRS creates high-quality, accurate, and authoritative facility identification records through rigorous verification and management procedures that incorporate information from program national systems, state master facility records, and data collected from EPA's Central Data Exchange registrations and data management personnel. This list is made available by the Environmental Protection Agency (US EPA).

**Government Publication Date: Aug 18, 2022**

#### **Toxics Release Inventory (TRI) Program:**

[TRIS](#)

The EPA's Toxics Release Inventory (TRI) is a database containing data on disposal or other releases of over 650 toxic chemicals from thousands of U. S. facilities and information about how facilities manage those chemicals through recycling, energy recovery, and treatment. One of TRI's primary purposes is to inform communities about toxic chemical releases to the environment.

**Government Publication Date: Aug 24, 2021**

#### **PFOA/PFOS Contaminated Sites:**

[PFAS NPL](#)

List of National Priorities List (NPL) and related Superfund Alternative Agreement (SAA) sites where PFOA or PFOS contaminants have been found in water and/or soil. The site listing is provided by the Federal Environmental Protection Agency (EPA).

**Government Publication Date: Dec 28, 2022**

**Federal Agency Locations with Known or Suspected PFAS Detections:**

[PFAS FED SITES](#)

List of Federal agency locations with known or suspected detections of Per- and Polyfluoroalkyl Substances (PFAS), made available by the U.S. Environmental Protection Agency (EPA) in their PFAS Analytic Tools data. EPA outlines that these data are gathered from several federal entities, such as the Federal Superfund program, Department of Defense (DOD), National Aeronautics and Space Administration, Department of Transportation, and Department of Energy. Sites on this list do not necessarily reflect the source/s of contamination and detections do not indicate level of risk or human exposure at the site. Agricultural notifications in this data are limited to DOD sites only. At this time, the EPA is aware that this list is not comprehensive of all Federal agencies.

**Government Publication Date: Jun 30, 2022**

**SSEHRI PFAS Contamination Sites:**

[PFAS SSEHRI](#)

This PFAS Contamination Site Tracker database is compiled by the Social Science Environmental Health Research Institute (SSEHRI) at Northeastern University. According to the SSEHRI, the database records qualitative and quantitative data from each known site of PFAS contamination, including timeline of discovery, sources, levels, health impacts, community response, and government response. The goal of this database is to compile information and support public understanding of the rapidly unfolding issue of PFAS contamination. All data presented was extracted from government websites, news articles, or publicly available documents, and this is cited in the tracker. Disclaimer: The source conveys this database undergoes regular updates as new information becomes available, some sites may be missing and/or contain information that is incorrect or outdated, as well as their information represents all contamination sites SSEHRI is aware of, not all possible contamination sites. This data is not intended to be used for legal purposes. Limited location details are available with this data. Access the following for the most current informations <https://pfasproject.com/pfas-contamination-site-tracker/>

**Government Publication Date: Dec 12, 2019**

**National Response Center PFAS Spills:**

[ERNS PFAS](#)

National Response Center (NRC) calls from 1990 to the most recent complete calendar year where there is indication of Aqueous Film Forming Foam (AFFF) usage. NRC calls may reference AFFF usage in the "Material Involved" or "Incident Description" fields. Data made available by the US Environmental Protection Agency (EPA). Disclaimer: dataset may include initial or misidentified incident data not yet validated or investigated by a federal/state response agency.

**Government Publication Date: Feb 23, 2022**

**PFAS NPDES Discharge Monitoring:**

[PFAS NPDES](#)

This list of National Pollutant Discharge Elimination System (NPDES) permitted facilities with required monitoring for Per- and Polyfluoroalkyl (PFAS) Substances is made available via the U.S. Environmental Protection Agency (EPA)'s PFAS Analytic Tools. Any point-source wastewater discharger to waters of the United States must have a NPDES permit, which defines a set of parameters for pollutants and monitoring to ensure that the discharge does not degrade water quality or impair human health. This list includes NPDES permitted facilities associated with permits that monitor for Per- and Polyfluoroalkyl Substances (PFAS), limited to the years 2007 - present. EPA further advises the following regarding these data: currently, fewer than half of states have required PFAS monitoring for at least one of their permittees, and fewer states have established PFAS effluent limits for permittees. For states that may have required monitoring, some reporting and data transfer issues may exist on a state-by-state basis.

**Government Publication Date: Feb 19, 2023**

**Perfluorinated Alkyl Substances (PFAS) from Toxic Release Inventory:**

[PFAS TRI](#)

List of Toxics Release Inventory (TRI) facilities at which the reported chemical is a Per- or polyfluorinated alkyl substance (PFAS) included in the Environmental Protection Agency (EPA)'s consolidated PFAS Master List of PFAS Substances. The EPA's Toxics Release Inventory (TRI) is a database containing data on disposal or other releases of over 650 toxic chemicals from thousands of U.S. facilities and information about how facilities manage those chemicals through recycling, energy recovery, and treatment.

**Government Publication Date: Aug 24, 2021**

**Perfluorinated Alkyl Substances (PFAS) Water Quality:**

[PFAS WATER](#)

The Water Quality Portal (WQP) is a cooperative service sponsored by the United States Geological Survey (USGS), the Environmental Protection Agency (EPA), and the National Water Quality Monitoring Council (NWQMC). This listing includes records from the Water Quality Portal where the characteristic (environmental measurement) is in the Environmental Protection Agency (EPA)'s consolidated Master List of PFAS Substances.

**Government Publication Date: Jul 20, 2020**

**PFAS TSCA Manufacture and Import Facilities:**

[PFAS TSCA](#)

The US Environmental Protection Agency (EPA) issued the Chemical Data Reporting (CDR) Rule under the Toxic Substances Control Act (TSCA) requiring facilities that manufacture or import chemical substances to report to EPA. This list is specific to TSCA Manufacture and Import Facilities with reported per- and poly-fluoroalkyl substances (PFAS). Data file made available by the EPA and includes CDR/Inventory Update Reporting data from 1998 up to 2020. EPA makes notes the following about these data: this data file includes production and importation data for chemicals identified in EPA's CompTox Chemicals Dashboard list of PFAS without explicit structures and list of PFAS structures in DSSTox. Note that some regulations have specific chemical structure requirements that define PFAS differently than the lists in EPA's CompTox Chemicals Dashboard. Reporting information on manufactured or imported chemical substance amounts should not be compared between facilities, as some companies claim Chemical Data Reporting Rule data fields for PFAS information as Confidential Business Information.

**Hazardous Materials Information Reporting System:**

HMIRS

US DOT - Department of Transportation Pipeline and Hazardous Materials Safety Administration (PHMSA) Incidents Reports Database taken from Hazmat Intelligence Portal, U.S. Department of Transportation.

Government Publication Date: Sep 1, 2020

**National Clandestine Drug Labs:**

NCDL

The U.S. Department of Justice ("the Department"), Drug Enforcement Administration (DEA), provides this data as a public service. It contains addresses of some locations where law enforcement agencies reported they found chemicals or other items that indicated the presence of either clandestine drug laboratories or dumpsites. In most cases, the source of the entries is not the Department, and the Department has not verified the entry and does not guarantee its accuracy.

Government Publication Date: Aug 30, 2022

**Toxic Substances Control Act:**

TSCA

The Environmental Protection Agency (EPA) is amending the Toxic Substances Control Act (TSCA) section 8(a) Inventory Update Reporting (IUR) rule and changing its name to the Chemical Data Reporting (CDR) rule.

The CDR enables EPA to collect and publish information on the manufacturing, processing, and use of commercial chemical substances and mixtures (referred to hereafter as chemical substances) on the TSCA Chemical Substance Inventory (TSCA Inventory). This includes current information on chemical substance production volumes, manufacturing sites, and how the chemical substances are used. This information helps the Agency determine whether people or the environment are potentially exposed to reported chemical substances. EPA publishes submitted CDR data that is not Confidential Business Information (CBI).

Government Publication Date: Apr 11, 2019

**Hist TSCA:**

HIST TSCA

The Environmental Protection Agency (EPA) is amending the Toxic Substances Control Act (TSCA) section 8(a) Inventory Update Reporting (IUR) rule and changing its name to the Chemical Data Reporting (CDR) rule.

The 2006 IUR data summary report includes information about chemicals manufactured or imported in quantities of 25,000 pounds or more at a single site during calendar year 2005. In addition to the basic manufacturing information collected in previous reporting cycles, the 2006 cycle is the first time EPA collected information to characterize exposure during manufacturing, processing and use of organic chemicals. The 2006 cycle also is the first time manufacturers of inorganic chemicals were required to report basic manufacturing information.

Government Publication Date: Dec 31, 2006

**FTTS Administrative Case Listing:**

FTTS ADMIN

An administrative case listing from the Federal Insecticide, Fungicide, & Rodenticide Act (FIFRA) and Toxic Substances Control Act (TSCA), together known as FTTS. This database was obtained from the Environmental Protection Agency's (EPA) National Compliance Database (NCDB). The FTTS and NCDB was shut down in 2006.

Government Publication Date: Jan 19, 2007

**FTTS Inspection Case Listing:**

FTTS INSP

An inspection case listing from the Federal Insecticide, Fungicide, & Rodenticide Act (FIFRA) and Toxic Substances Control Act (TSCA), together known as FTTS. This database was obtained from the Environmental Protection Agency's (EPA) National Compliance Database (NCDB). The FTTS and NCDB was shut down in 2006.

Government Publication Date: Jan 19, 2007

**Potentially Responsible Parties List:**

PRP

Early in the site cleanup process, the U.S. Environmental Protection Agency (EPA) conducts a search to find the Potentially Responsible Parties (PRPs). The EPA looks for evidence to determine liability by matching wastes found at the site with parties that may have contributed wastes to the site. This listing contains PRPs, Noticed Parties, at sites in the EPA's Superfund Enterprise Management System (SEMS).

Government Publication Date: Jan 25, 2023

**State Coalition for Remediation of Drycleaners Listing:**

SCRD DRYCLEANER

The State Coalition for Remediation of Drycleaners (SCRD) was established in 1998, with support from the U.S. Environmental Protection Agency (EPA) Office of Superfund Remediation and Technology Innovation. Coalition members are states with mandated programs and funding for drycleaner site remediation. Current members are Alabama, Connecticut, Florida, Illinois, Kansas, Minnesota, Missouri, North Carolina, Oregon, South Carolina, Tennessee, Texas, and Wisconsin. Since 2017, the SCRD no longer maintains this data, refer to applicable state source data where available.

Government Publication Date: Nov 08, 2017

**Integrated Compliance Information System (ICIS):**

[ICIS](#)

The U.S. Environmental Protection Agency's Enforcement and Compliance History Online system incorporates data from the Integrated Compliance Information System - National Pollutant Discharge Elimination System (ICIS-NPDES). ICIS-NPDES is an information management system maintained by the Office of Compliance to track permit compliance and enforcement status of facilities regulated by the NPDES under the Clean Water Act. This data includes permit, inspection, violation and enforcement action information for applicable ICIS records.

**Government Publication Date: Oct 15, 2022**

**Drycleaner Facilities:**

[FED DRYCLEANERS](#)

A list of drycleaner facilities from Enforcement and Compliance History Online (ECHO) data as made available by the U.S. Environmental Protection Agency (EPA), sourced from the ECHO Exporter file. The EPA tracks facilities that possess NAIC and SIC codes that classify businesses as drycleaner establishments.

**Government Publication Date: Dec 11, 2022**

**Delisted Drycleaner Facilities:**

[DELISTED FED DRY](#)

List of sites removed from the list of Drycleaner Facilities (sites in the EPA's Integrated Compliance Information System (ICIS) with NAIC or SIC codes identifying the business as a drycleaner establishment).

**Government Publication Date: Dec 11, 2022**

**Formerly Used Defense Sites:**

[FUDS](#)

Formerly Used Defense Sites (FUDS) are properties that were formerly owned by, leased to, or otherwise possessed by and under the jurisdiction of the Secretary of Defense prior to October 1986, where the Department of Defense (DOD) is responsible for an environmental restoration. The FUDS Annual Report to Congress (ARC) is published by the U.S. Army Corps of Engineers (USACE). This data is compiled from the USACE's Geospatial FUDS data layers and Homeland Infrastructure Foundation-Level Data (HIFLD) FUDS dataset.

**Government Publication Date: Jul 12, 2022**

**Former Military Nike Missile Sites:**

[FORMER NIKE](#)

This information was taken from report DRXTH-AS-IA-83A016 (Historical Overview of the Nike Missile System, 12/1984) which was performed by Environmental Science and Engineering, Inc. for the U.S. Army Toxic and Hazardous Materials Agency Assessment Division. The Nike system was deployed between 1954 and the mid-1970's. Among the substances used or stored on Nike sites were liquid missile fuel (JP-4); starter fluids (UDKH, aniline, and furfuryl alcohol); oxidizer (IRFNA); hydrocarbons (motor oil, hydraulic fluid, diesel fuel, gasoline, heating oil); solvents (carbon tetrachloride, trichloroethylene, trichloroethane, stoddard solvent); and battery electrolyte. The quantities of material a disposed of and procedures for disposal are not documented in published reports. Virtually all information concerning the potential for contamination at Nike sites is confined to personnel who were assigned to Nike sites. During deactivation most hardware was shipped to depot-level supply points. There were reportedly instances where excess materials were disposed of on or near the site itself at closure. There was reportedly no routine site decontamination.

**Government Publication Date: Dec 2, 1984**

**PHMSA Pipeline Safety Flagged Incidents:**

[PIPELINE INCIDENT](#)

A list of flagged pipeline incidents made available by the U.S. Department of Transportation (US DOT) Pipeline and Hazardous Materials Safety Administration (PHMSA). PHMSA regulations require incident and accident reports for five different pipeline system types.

**Government Publication Date: Mar 31, 2021**

**Material Licensing Tracking System (MLTS):**

[MLTS](#)

A list of sites that store radioactive material subject to the Nuclear Regulatory Commission (NRC) licensing requirements. This list is maintained by the NRC. As of September 2016, the NRC no longer releases location information for sites. Site locations were last received in July 2016.

**Government Publication Date: May 11, 2021**

**Historic Material Licensing Tracking System (MLTS) sites:**

[HIST MLTS](#)

A historic list of sites that have inactive licenses and/or removed from the Material Licensing Tracking System (MLTS). In some cases, a site is removed from the MLTS when the state becomes an "Agreement State". An Agreement State is a State that has signed an agreement with the Nuclear Regulatory Commission (NRC) authorizing the State to regulate certain uses of radioactive materials within the State.

**Government Publication Date: Jan 31, 2010**

**Mines Master Index File:**

[MINES](#)

The Master Index File (MIF) is provided by the United State Department of Labor, Mine Safety and Health Administration (MSHA). This file, which was originally created in the 1970's, contained many Mine-IDs that were invalid. MSHA removes invalid IDs from the MIF upon discovery. MSHA applicable data includes the following: all Coal and Metal/Non-Metal mines under MSHA's jurisdiction since 1/1/1970; mine addresses for all mines in the database except for Abandoned mines prior to 1998 from MSHA's legacy system (addresses may or may not correspond with the physical location of the mine itself); violations that have been assessed penalties as a result of MSHA inspections beginning on 1/1/2000; and violations issued as a result of MSHA inspections conducted beginning on 1/1/2000.

**Surface Mining Control and Reclamation Act Sites:**

[SMCRA](#)

An inventory of land and water impacted by past mining (primarily coal mining) is maintained by the Office of Surface Mining Reclamation and Enforcement (OSMRE) to provide information needed to implement the Surface Mining Control and Reclamation Act of 1977 (SMCRA). The inventory contains information on the location, type, and extent of Abandoned Mine Land (AML) impacts, as well as information on the cost associated with the reclamation of those problems. The inventory is based upon field surveys by State, Tribal, and OSMRE program officials. It is dynamic to the extent that it is modified as new problems are identified and existing problems are reclaimed.

Government Publication Date: Aug 18, 2022

**Mineral Resource Data System:**

[MRDS](#)

The Mineral Resource Data System (MRDS) is a collection of reports describing metallic and nonmetallic mineral resources throughout the world. Included are deposit name, location, commodity, deposit description, geologic characteristics, production, reserves, resources, and references. This database contains the records previously provided in the Mineral Resource Data System (MRDS) of USGS and the Mineral Availability System/Mineral Industry Locator System (MAS/MILS) originated in the U.S. Bureau of Mines, which is now part of USGS. The USGS has ceased systematic updates of the MRDS database with their focus more recently on deposits of critical minerals while providing a well-documented baseline of historical mine locations from USGS topographic maps.

Government Publication Date: Mar 15, 2016

**DOE Legacy Management Sites:**

[LM SITES](#)

The U.S. Department of Energy (DOE) Office of Legacy Management (LM) currently manages radioactive and chemical waste, environmental contamination, and hazardous material at over 100 sites across the U.S. The LM manages sites with diverse regulatory drivers (statutes or programs that direct cleanup and management requirements at DOE sites) or as part of internal DOE or congressionally-recognized programs, such as but not limited to: Formerly Utilized Sites Remedial Action Program (FUSRAP), Uranium Mill Tailings Radiation Control Act (UMTRCA Title I, Title II), Comprehensive Environmental Response, Compensation, and Liability Act (CERCLA), Resource Conservation and Recovery Act (RCRA), Decontamination and Decommissioning (D&D), Nuclear Waste Policy Act (NWPA). This site listing includes data exported from the DOE Office of LM's Geospatial Environmental Mapping System (GEMS). GEMS Data disclaimer: The DOE Office of LM makes no representation or warranty, expressed or implied, regarding the use, accuracy, availability, or completeness of the data presented herein.

Government Publication Date: Dec 1, 2022

**Alternative Fueling Stations:**

[ALT FUELS](#)

This list of alternative fueling stations is sourced from the Alternative Fuels Data Center (AFDC). The U.S. Department of Energy's Office of Energy Efficiency & Renewable Energy launched the AFDC in 1991 as a repository for alternative fuel vehicle performance data, which provides a wealth of information and data on alternative and renewable fuels, advanced vehicles, fuel-saving strategies, and emerging transportation technologies. The data includes Biodiesel (B20 and above), Compressed Natural Gas (CNG), Electric, Ethanol (E85), Hydrogen, Liquefied Natural Gas (LNG), Propane (LPG) fuel type locations.

Government Publication Date: Jan 3, 2023

**Superfunds Consent Decrees:**

[CONSENT DECREES](#)

This list of Superfund consent decrees is provided by the Department of Justice, Environment & Natural Resources Division (ENRD) through a Freedom of Information Act (FOIA) applicable file. This listing includes Consent Decrees for CERCLA or Superfund Sites filed and/or as proposed within the ENRD's Case Management System (CMS) since 2010. CMS may not reflect the latest developments in a case nor can the agency guarantee the accuracy of the data. ENRD Disclaimer: Congress excluded three discrete categories of law enforcement and national security records from the requirements of the FOIA; response is limited to those records that are subject to the requirements of the FOIA; however, this should not be taken as an indication that excluded records do, or do not, exist.

Government Publication Date: Jan 11, 2023

**Air Facility System:**

[AFS](#)

This EPA retired Air Facility System (AFS) dataset contains emissions, compliance, and enforcement data on stationary sources of air pollution. Regulated sources cover a wide spectrum; from large industrial facilities to relatively small operations such as dry cleaners. AFS does not contain data on facilities that are solely asbestos demolition and/or renovation contractors, or landfills. ECHO Clean Air Act data from AFS are frozen and reflect data as of October 17, 2014; the EPA retired this system for Clean Air Act stationary sources and transitioned to ICIS-Air.

Government Publication Date: Oct 17, 2014

**Registered Pesticide Establishments:**

[SSTS](#)

List of active EPA-registered foreign and domestic pesticide-producing and device-producing establishments based on data from the Section Seven Tracking System (SSTS). The Federal Insecticide, Fungicide, and Rodenticide Act (FIFRA) Section 7 requires that facilities producing pesticides, active ingredients, or devices be registered. The list of establishments is made available by the EPA.

Government Publication Date: Mar 30, 2022

**Polychlorinated Biphenyl (PCB) Transformers:**

PCBT

Locations of Transformers Containing Polychlorinated Biphenyls (PCBs) registered with the United States Environmental Protection Agency. PCB transformer owners must register their transformer(s) with EPA. Although not required, PCB transformer owners who have removed and properly disposed of a registered PCB transformer may notify EPA to have their PCB transformer de-registered. Data made available by EPA.

**Government Publication Date: Oct 15, 2019**

**Polychlorinated Biphenyl (PCB) Notifiers:**

PCB

Facilities included in the national list of facilities that have notified the United States Environmental Protection Agency (EPA) of Polychlorinated Biphenyl (PCB) activities. Any company or person storing, transporting or disposing of PCBs or conducting PCB research and development must notify the EPA and receive an identification number.

**Government Publication Date: Nov 3, 2022**

**State**

**Priority Ranking List:**

PRIORITYCLEAN

The Florida Legislature has established a state-funded program to cleanup properties that are contaminated as a result of the operations of a drycleaning facility or wholesale supply facility (Chapter 376, Florida Statutes). The program is administered by the Florida Department of Environmental Protection (FDEP). The statute was sponsored by the drycleaning industry to address environmental, economic, and liability issues resulting from drycleaning solvent contamination. The program provides limited liability protection to the owner, operator and real property owner of drycleaning or wholesale supply facilities for cleanup of drycleaning solvent contamination if the parties meet the eligibility conditions stated in the law.

**Government Publication Date: Mar 7, 2022**

**Dry Cleaning Facilities:**

DRYCLEANERS

A listing of dry cleaning facilities registered with the Florida Department of Environmental Protection (FDEP). The information contains facility identification number, site location information, related party (owner) information, and facility type and status. Data is taken from the Storage Tank & Contamination Monitoring database, the registration repository of dry cleaner facility data.

**Government Publication Date: Oct 12, 2022**

**Delisted Dry Cleaning Facilities:**

DELISTED DRYCLEANERS

List of sites removed from the drycleaners database made available by the Florida Department of Environmental Conservation (DEC).

**Government Publication Date: Oct 12, 2022**

**Historical Dry Cleaners:**

HISTORICAL DRYC

The Florida Department of Environmental Protection (FDEP) provided this historical database of regulated and non-regulated dry cleaning facilities. These facilities were at one time tracked and registered by the FDEP OCULUS Electronic Document Management System as "drums" in the underground storage tank database.

**Government Publication Date: Aug 2, 2013**

**Oil and Hazardous Materials Incidents:**

SPILLS

Statewide listing of oil and hazardous materials spills and incidents recorded by the Florida Department of Environmental Protection (FDEP).

**Government Publication Date: Jan 17, 2023**

**Contaminated Sites:**

DWM CONTAM

Florida Department of Environmental Protection (FDEP) Division of Waste Management (DWM) listing of active or known sites that include sites requiring cleanup but are not actively being worked on due to the agency's lack of funding (primarily petroleum and drycleaning).

**Government Publication Date: Oct 12, 2022**

**Delisted Contaminated Sites:**

DEL CONTAM SITE

List of sites which were once included on the Florida Department of Environmental Protection (FDEP) Division of Waste Management (DWM)'s Contaminated Sites list. As sites on the Contaminated Sites (CS) list are cleaned up or closed under risk based corrective action, they are removed from the CS list.

**Government Publication Date: Sep 30, 2015**

**Aqueous Film Forming Foam (AFFF):**

PFAS AFFF

A list of fire fighter training facilities that use or possibly used Aqueous Film Forming Foam (AFFF). This list is made available by the Florida Department of Environmental Protection (DEP).

**PFAS Investigation at Federal Facilities:**

PFAS

List of sites - including Federal Facilities - in Florida at which either a) there has been confirmed or suspected usage of Aqueous Film Forming Foam (AFFF), or b) the Division of Waste Management has identified as a potential source or environmental impact related to per- and polyfluoroalkyl substances (PFAS). The Florida Department of Environmental Protection (DEP) is committed to the protection of the groundwater resources of the state and the public health and safety of residents. The DEP will continue its efforts to investigate and understand PFAS in the environment and the ecological and human health risks associated with PFAS contamination. Listings made available by the Florida Department of Environmental Protection (DEP).

Government Publication Date: Feb 22, 2023

**Ground Water Contamination Areas:**

GW CONTAM

List of areas of known groundwater contamination made available by the Florida Department of Environmental Protection (DEP). 38 counties have been delineated primarily for the agricultural pesticide ethylene dibromide (EDB), and to a much lesser extent, volatile organic and petroleum contaminants. Permitted water wells in these areas must meet specific well construction criteria and water testing prior to well use. This dataset only indicates the presence or absence of specific groundwater contaminants and does not represent all known sources of groundwater contamination in the state of Florida.

Government Publication Date: Jan 18, 2023

**Underground Injection Control Wells:**

UIC

Class I Underground Injection Control (UIC) wells that are currently or were previously active, as well as proposed sites, regulated by the Florida Department of Environmental Protection (FDEP). Class I UIC wells are used to inject nonhazardous waste, hazardous waste (new hazardous waste wells were banned in 1983), or municipal waste below the lowermost underground source of drinking water.

Government Publication Date: Jan 26, 2023

**Well Surveillance Program Facilities:**

WELL SURVEILLANCE

List of facilities made available by the Florida Health Well Surveillance group. The Well Surveillance group manages several programs to identify and monitor areas in Florida where contaminated drinking water is suspected and may pose a threat to public health. The section coordinates with the County Health Departments (CHDs) to locate potable wells and conduct water sampling for contaminants of concern. The Well Surveillance Section is composed of the State Underground Petroleum Environmental Response Act (SUPER Act), Drinking Water Toxics Program (Toxics), Drycleaner Solvent Cleanup Program (DSCP). Includes locations of known cattle dipping vats.

Government Publication Date: Jan 30, 2023

**Cattle Dip Vats:**

CDV SOUTHEAST

A list of Cattle Dip Vats in Southeast Florida made available by the Florida Department of Environmental Protection.

Government Publication Date: Jan 19, 2017

**Tier 2 Report:**

TIER 2

A list of Tier 2 facilities in the state of Florida. The list tracks the inventory of chemicals within a particular facility. This list is provided by the Florida Division of Emergency Management.

Government Publication Date: Jul 22, 2022

**Delisted County Records:**

DELISTED COUNTY

Records removed from county databases. Records may be removed from the county lists made available by the respective county departments because they are inactive, or because they have been deemed to be below reportable thresholds.

Government Publication Date: Feb 6, 2023

**Tribal**

**No Tribal additional environmental record sources available for this State.**

**County**

**No County additional environmental databases were selected to be included in the search.**

# Definitions

**Database Descriptions:** This section provides a detailed explanation for each database including: source, information available, time coverage, and acronyms used. They are listed in alphabetic order.

**Detail Report:** This is the section of the report which provides the most detail for each individual record. Records are summarized by location, starting with the project property followed by records in closest proximity.

**Distance:** The distance value is the distance between plotted points, not necessarily the distance between the sites' boundaries. All values are an approximation.

**Direction:** The direction value is the compass direction of the site in respect to the project property and/or center point of the report.

**Elevation:** The elevation value is taken from the location at which the records for the site address have been plotted. All values are an approximation. Source: Google Elevation API.

**Executive Summary:** This portion of the report is divided into 3 sections:

'Report Summary'- Displays a chart indicating how many records fall on the project property and, within the report search radii.

'Site Report Summary'-Project Property'- This section lists all the records which fall on the project property. For more details, see the 'Detail Report' section.

'Site Report Summary-Surrounding Properties'- This section summarizes all records on adjacent properties, listing them in order of proximity from the project property. For more details, see the 'Detail Report' section.

**Map Key:** The map key number is assigned according to closest proximity from the project property. Map Key numbers always start at #1. The project property will always have a map key of '1' if records are available. If there is a number in brackets beside the main number, this will indicate the number of records on that specific property. If there is no number in brackets, there is only one record for that property.

The symbol and colour used indicates 'elevation': the red inverted triangle will dictate 'ERIS Sites with Lower Elevation', the yellow triangle will dictate 'ERIS Sites with Higher Elevation' and the orange square will dictate 'ERIS Sites with Same Elevation.'

**Unplottables:** These are records that could not be mapped due to various reasons, including limited geographic information. These records may or may not be in your study area, and are included as reference.



Received 10/22/2019  
Alachua County  
Environmental  
Protection  
Department

## NATURAL ATTENUATION MONITORING REPORT

*For:*

**Fast Track Foods #214**  
1200 East Main Street  
Lake Butler, Union County, Florida  
FDEP Facility ID #: 638517171  
Purchase Order # B4FDD5

*Prepared For:*

**Alachua County Environmental Protection Department**  
408 W. University Avenue, Suite 106  
Gainesville, FL 32601

*Prepared By:*

**APEX COMPANIES, LLC**  
5909 Breckenridge Parkway, Suite E  
Tampa, Florida 33610

October 22, 2019

Project #: DEP15126D



## **Table of Contents**

1.0	INTRODUCTION .....	1
2.0	SITE SUMMARY .....	1
3.0	GROUNDWATER FLOW DIRECTION.....	3
4.0	GROUNDWATER SAMPLING .....	3
4.1	GROUNDWATER ANALYTICAL RESULTS .....	4
5.0	RESULTS .....	4
6.0	RECOMMENDATIONS .....	4
7.0	PROFESSIONAL CERTIFICATION .....	5

## **Tables**

Glossary of Abbreviations and Acronyms .....	Table A
Groundwater Elevation Table .....	Table 1
Groundwater Monitoring Well Analytical Summary .....	Table 2

## **Figures**

Site Map.....	Figure 1
Groundwater Flow Map .....	Figure 2
Groundwater Concentrations Map.....	Figure 3

## **Appendices**

Equipment Calibration Logs .....	Appendix A
Laboratory Report .....	Appendix B
Groundwater Sampling Log.....	Appendix C
Field Notes.....	Appendix D
Invoice Rate Sheet.....	Appendix E

## 1.0 INTRODUCTION

Apex Companies, LLC (Apex) is pleased to provide this Natural Attenuation Monitoring (NAM) Report for the Fast Track Foods #214 facility located at 1200 East Main Street in Lake Butler, Union County, Florida. All work was performed in conformance with FDEP Quality Assurance Program SOP 001/01, Chapter 62-780, FAC, Section 376.3071, FS, and all applicable County, Water Management District, and state regulations. Additionally, all work was performed in accordance with current Petroleum Restoration Program standard operating procedures and criteria. This NAM Report includes applicable figures, cumulative summary tables, analytical results, chain of custody records, all sampling and field calibration logs, field notes, and recommendations for the project with respect to the data collected during Task 3 of Purchase Order #B4FD5. Please refer to **Table A** for explanation of all acronyms and abbreviations.

## 2.0 SITE SUMMARY

The subject site is an active gasoline service station. The FDEP Storage Tank Compliance Monitoring (STCM) Report indicates that three (3) underground storage tanks (USTs) containing unleaded gasoline were installed at the site in December 1981. The tanks consisted of one (1) 4,000-gallon UST; one (1) 6,000-gallon UST; and one (1) 10,000-gallon UST. On February 1, 2000, the storage tanks were replaced with one (1) 8,000-gallon and one (1) 12,000-gallon unleaded gasoline USTs.

On May 27, 1992, during a routine compliance inspection by the Union County Health Department, MW-1 was found to contain an organic vapor reading of approximately 1200 ppm. The analytical results of groundwater samples indicated concentrations of benzene at 3400 µg/l; toluene at > 9200 µg/l; and total xylenes at 3100 µg/l. A Discharge Report Form (DRF) was submitted for the June 18, 1992 finding. The site was determined to be eligible for the Florida Petroleum Liability and Restoration Insurance (PLRIP) program with the current site score at 45.

Site assessment was performed through 2013 when a Site Characterization Screening (SCS) Report was submitted. Results from the SCS revealed that soil exceeded the Cleanup Target Level (CTL) for benzo(a)anthracene for leachability. Additionally, the SPLP leachate exceeded the CTL. The groundwater laboratory data indicated that the result for benzene exceeded the GCTL. In 2015, Apex Companies, LLC completed additional soil and groundwater assessment. During that investigation, 15 soil borings were advanced at locations selected by FDEP representatives. In addition, two soil samples, thirteen existing monitoring wells, and the on-site private potable well were sampled for lab analysis. Except from the presence of Benzene in the groundwater

sample collected from well MW-19 at a concentration of 3.6 µg/L, no other soil or groundwater Cleanup Target Level (CTL) exceedances were detected.

In the Supplemental Site Assessment Report completed in November 2016, five soil borings were advanced, OVA field screening was performed, and five soil samples were collected for laboratory analysis. Analytical results of the soil sampling revealed that none of the analyzed samples contained petroleum related constituents above corresponding CTLs. Based upon the results, no additional soil quality related site investigation was deemed necessary.

From December 2016 through September 2017 Apex completed quarterly groundwater sampling of four monitoring wells (MW-12, MW-13, MW-17, and MW-19) for laboratory analysis for benzene, toluene, ethylbenzene, and xylenes (BTEX), methyl tert-butyl ether (MTBE), and total recoverable petroleum hydrocarbons (TRPH). In addition, MW-17 and MW-19 were analyzed for polynuclear aromatic hydrocarbons (PAHs).

Laboratory results of the collected groundwater samples indicated that no constituents were detected above the method detection limit (MDL) in monitoring wells MW-12, MW-13, and MW-19. Benzene was found in MW-17 at a concentration of 1.6 ug/L during the December 2016 sampling event and at 31.0 ug/L during the September 2017 sampling event. The groundwater cleanup target level (GCTL) of benzene is 1.0 ug/L as stated in Chapter 62-777, F.A.C.

On August 17, 2018 Apex conducted a groundwater vacuum extraction event of monitoring well MW-17. Approximately 1,500-gallons of water was purged from the well over an eight-hour period to promote the extraction of contaminants from the formation, targeting sorbed residual contaminants within the smear zone. Groundwater samples were collected from wells MW-13 and MW-17 on September 12, 2018, and the associated results indicated that all analytes were below GCTLs for all analytes sampled.

A year of NAM sampling from March 2018 through December 2018 indicated that benzene concentrations fluctuated above and below the respective GCTL at monitor well MW-17. Apex recommended installing a replacement well for MW-17 in hopes that the contamination was trapped in the sand pack of the original well.

On July 17, 2019, MW-17R was installed to a depth of 12-ft bls with 10-ft of screen. On July 24, 2019 MW-17R was sampled and analytical results revealed no analytes detected above the MDL.

The current Scope of Work includes Natural Attenuation Monitoring (NAM) sampling in the replacement monitoring well (MW-17R) for laboratory analysis and depth to water measurements in seven additional existing monitoring wells. The Site Plan is attached (**Figure 1**), and depicts the locations of the monitoring wells.

### **3.0 GROUNDWATER FLOW DIRECTION**

On October 9, 2019 the depth to water was gauged in monitoring wells OW-1, MW-11, MW-13 through MW-16, MW-17R, and MW-18. A sufficient time was allowed to elapse (approximately 15 minutes) after each well cap was removed before the water level was gauged to allow the groundwater to equilibrate with atmospheric conditions. The groundwater elevation in each well was calculated by subtracting the depth to water from the corresponding top of casing elevation at each well location. The measurements for the top of casing elevations, depth to groundwater and groundwater elevations are summarized in **Table 1**. The groundwater table elevations for the shallow aquifer were plotted on **Figure 2**, and the direction of groundwater flow across the property was contoured. The Groundwater Flow Map from October 9, 2019 indicates that flow is generally toward the south.

### **4.0 GROUNDWATER SAMPLING**

On October 9, 2019, an Apex representative collected groundwater samples from monitoring well MW-17R for analysis of BTEX/MTBE. Following calibration of meters and collection of water levels, the monitoring well was sampled using the prescribed methodologies in the FDEP SOP 001- 01. The well was purged using low flow purging methods (less than 1.0 liter per minute) via a variable speed peristaltic pump. Following removal of one well volume, stabilization parameters were measured continuously during purging. Stabilization measurements included temperature, specific conductance, pH, turbidity, and dissolved oxygen. The drawdown of the water table was also monitored continuously during purging. After three consecutive measurements demonstrated groundwater stabilization, the sample was gently decanted into pre-cleaned laboratory supplied glassware, placed in an iced cooler, and transported to a Department of Health certified laboratory for analysis. The Laboratory Analysis Report is in **Appendix A**; the Groundwater Sampling Logs and Instrument Calibration Logs are attached in **Appendix B**; and the field notes are presented in **Appendix C**.

#### **4.1 GROUNDWATER ANALYTICAL RESULTS**

Analytical results of the groundwater sample collected from monitoring well MW-17R on October 9, 2019, revealed no analytes detected above the MDLs. Groundwater analytical results are summarized in **Table 2**.

#### **5.0 RESULTS**

Apex has completed Task 3 of PO B4FDD5 for Natural Attenuation Monitoring at the Fast Track #214 located at 1200 East Main Street, Lake Butler, Union County, Florida. The Scope of Work included collection of a groundwater sample from MW-17R and depth to water measurements in seven other wells. Results of the October 9, 2019 NAM event revealed no petroleum constituents above MDLs in MW-17R. Groundwater flow direction was found to be toward the south. **Table 1** shows the groundwater elevations and the groundwater flow map is presented in **Figure 2**.

#### **6.0 RECOMMENDATIONS**

After review of the sampling results for Task 3, Apex recommends No Further Action for the site. The laboratory analytical data indicated no petroleum constituents in exceedance of any regulatory limit. Of note, in 2015 MW-13 and MW-17 were sampled for NAM parameters. Elevated concentrations of total iron detected in wells MW-13 and MW-17 in 2016 indicated that natural attenuation was occurring at the site.

## **7.0 PROFESSIONAL CERTIFICATION**

This Natural Attenuation Monitoring Report was prepared by me, or under my direct supervision, and I have found it to conform to currently accepted standard engineering practices pursuant to Chapter 471 of the Florida Statutes and in accordance with Chapter 62-780, F.A.C.

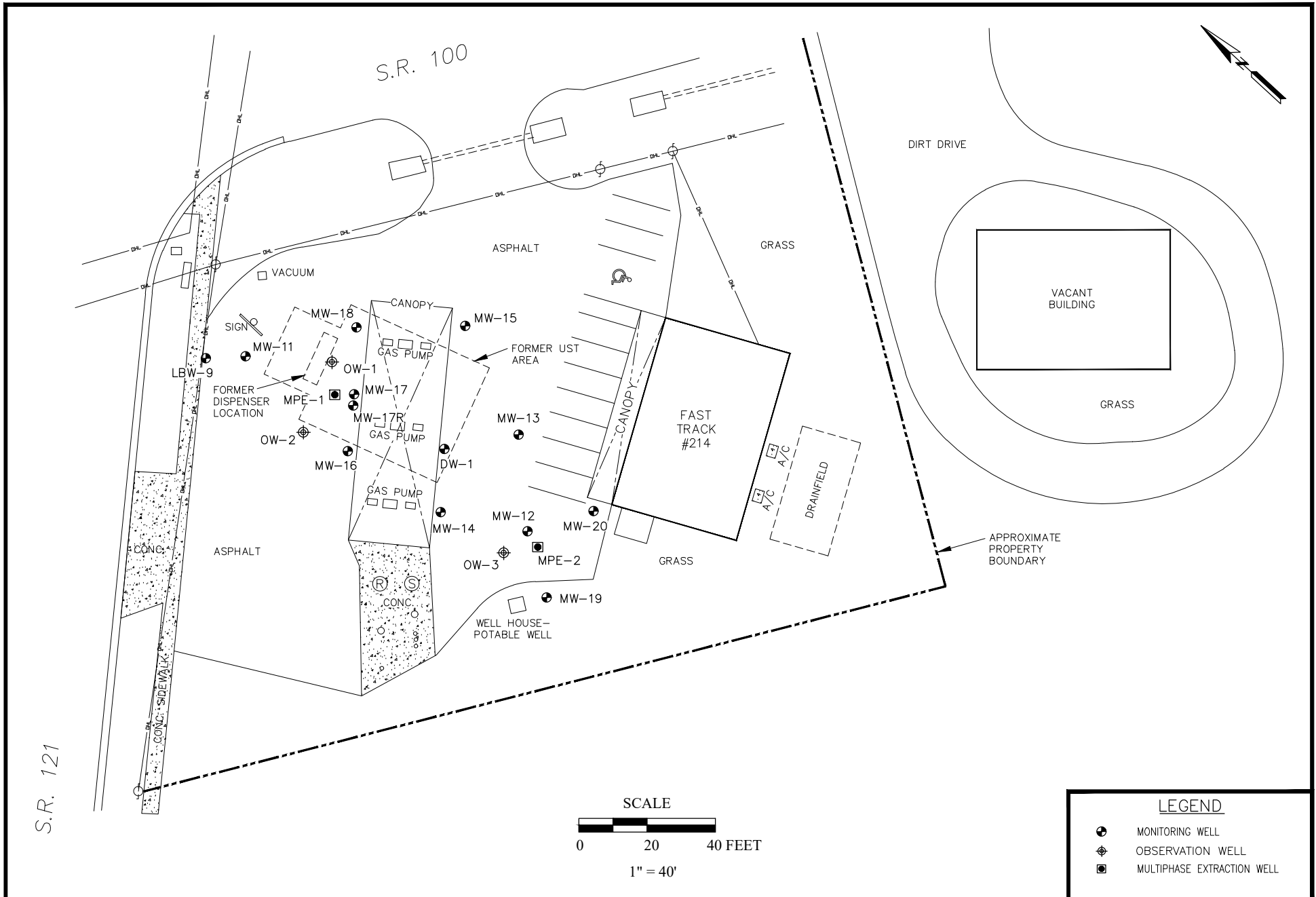
---

Matthew P. Gorman, P.E.  
Florida License #59790

This item has been electronically signed and sealed by Matthew P. Gorman, P.E. on October 22, 2019, using an SHA-1 authentication code. Printed copies of this document are not considered signed and sealed and the SHA-1 authentication code must be verified on any electronic copies.



# FIGURES

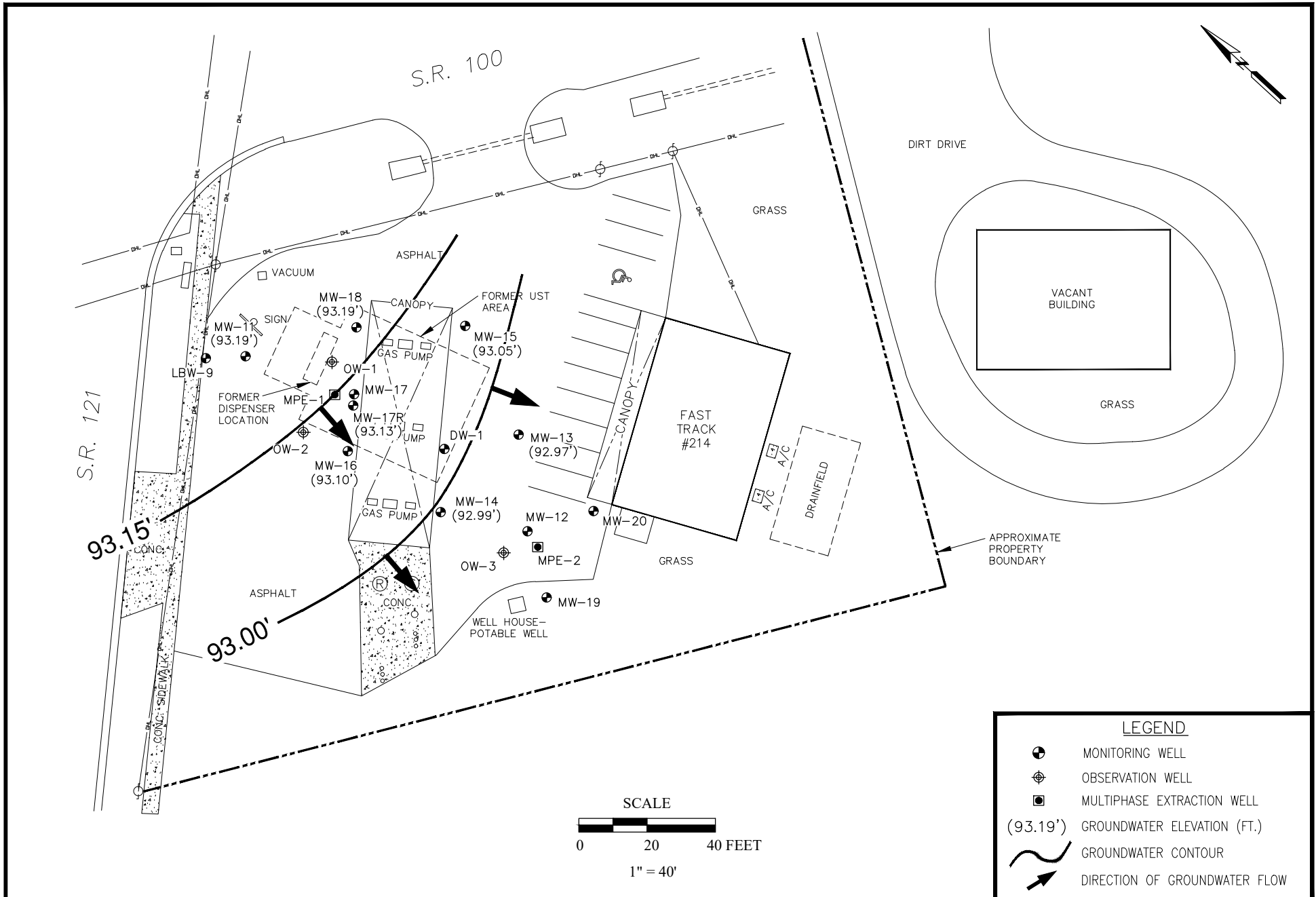


5909 BRECKENRIDGE PARKWAY  
 SUITE E  
 TAMPA, FLORIDA 33610  
 813-248-8558

FAST TRACK #214  
 S.R. 121 & S.R. 100  
 LAKE BUTLER, FLORIDA  
 FDEP FACILITY ID# 638517171

SITE MAP

FIGURE 1

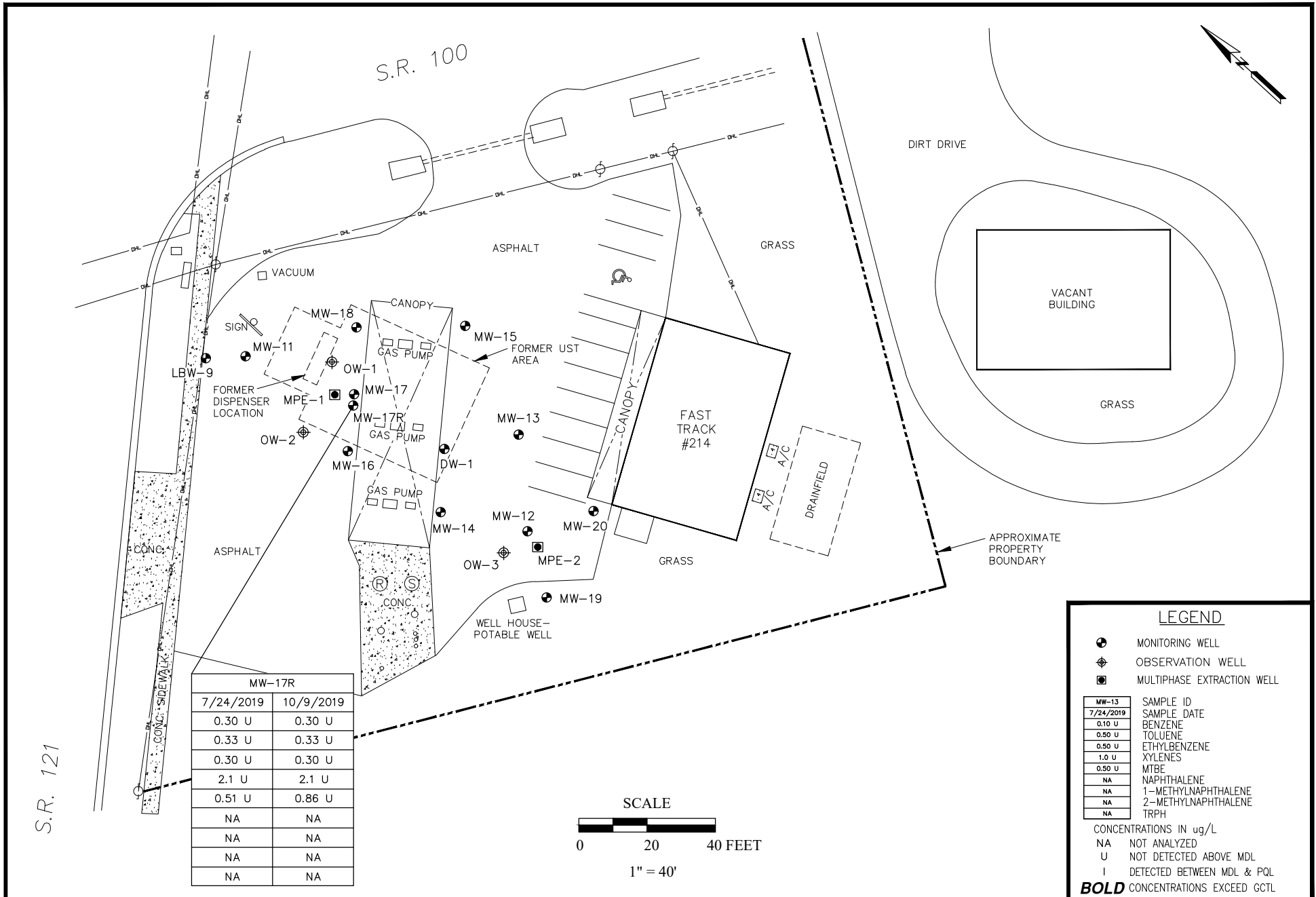


5909 BRECKENRIDGE PARKWAY  
SUITE E  
TAMPA, FLORIDA 33610  
813-248-8558

FAST TRACK #214  
S.R. 121 & S.R. 100  
LAKE BUTLER, FLORIDA

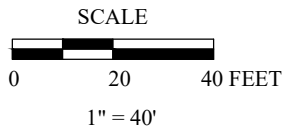
GROUNDWATER  
FLOW DIRECTION  
(OCTOBER 9, 2019)

FIGURE 2



S.R. 121

MW-17R	
7/24/2019	10/9/2019
0.30 U	0.30 U
0.33 U	0.33 U
0.30 U	0.30 U
2.1 U	2.1 U
0.51 U	0.86 U
NA	NA
NA	NA
NA	NA
NA	NA



**LEGEND**

- MONITORING WELL
- OBSERVATION WELL
- MULTIPHASE EXTRACTION WELL

MW-13	SAMPLE ID
7/24/2019	SAMPLE DATE
0.10 U	BENZENE
0.50 U	TOLUENE
0.50 U	ETHYLBENZENE
1.0 U	XYLENES
0.50 U	MTBE
NA	NAPHTHALENE
NA	1-METHYLNAPHTHALENE
NA	2-METHYLNAPHTHALENE
NA	TRPH

CONCENTRATIONS IN ug/L

NA NOT ANALYZED  
 U NOT DETECTED ABOVE MDL  
 I DETECTED BETWEEN MDL & PQL  
**BOLD** CONCENTRATIONS EXCEED GCTL



5909 BRECKENRIDGE PARKWAY  
 SUITE E  
 TAMPA, FLORIDA 33610  
 813-248-8558

FAST TRACK #214  
 S.R. 121 & S.R. 100  
 LAKE BUTLER, FLORIDA  
 FDEP FACILITY ID# 638517171

GROUNDWATER  
 QUALITY IMPACTS  
 MAP  
 (JULY & OCTOBER 2019)

FIGURE 3



# **TABLES**

## TABLE 1: GROUNDWATER ELEVATION TABLE

Facility Name: Fast Track #214

Facility ID#: 63 8517171

All Measurements = Feet

No Data = Blank

See Table A for acronyms and abbreviations

WELL NO.	MW-11			MW-12			MW-13			MW-14			MW-15			MW-16		
DIAMETER	2			2			2			2			2			2		
WELL DEPTH	12.00			12.00			12.00			12.00			12.00			12.00		
SCREEN INTERVAL	2.00 - 12.00			2.00 - 12.00			2.00 - 12.00			2.00 - 12.00			2.00 - 12.00			2.00 - 12.00		
TOC ELEVATION	99.47			99.77			99.62			99.49			99.65			99.27		
DATE	ELEV	DTW	FP	ELEV	DTW	FP	ELEV	DTW	FP	ELEV	DTW	FP	ELEV	DTW	FP	ELEV	DTW	FP
3/15/2005	95.48	3.99		95.20	4.57		95.19	4.43		95.29	4.20		95.37	4.28		95.35	3.92	
6/3/2005	96.16	3.31		95.84	3.93		95.90	3.72		95.88	3.61		96.02	3.63		96.00	3.27	
8/9/2005	97.29	2.18		96.88	2.89		96.94	2.68		96.95	2.54		97.12	2.53		97.07	2.20	
9/19/2005	94.97	4.50		94.67	5.10		NM	NM		94.71	4.78		94.85	4.80		94.84	4.43	
9/11/2007	NM	NM		88.40	11.37		NM	NM		88.16	11.33		NM	NM		NM	NM	
9/29/2015	96.16	3.31		95.84	3.93		95.88	3.74		95.88	3.61		96.02	3.63		96.00	3.27	
12/29/2016	NM	NM		93.31	6.46	0.00	93.29	6.33	0.00	NM	NM		NM	NM		NM	NM	
3/20/2017	NM	NM		93.05	6.72	0.00	93.02	6.60	0.00	NM	NM		NM	NM		NM	NM	
6/1/2017	NM	NM		90.45	9.32		90.32	9.30		NM	NM		NM	NM		NM	NM	
9/22/2017	NM	NM		96.55	3.22		96.59	3.03		NM	NM		NM	NM		NM	NM	
3/12/2018	95.48	3.99		NM	NM		95.21	4.41		95.21	4.28		95.33	4.32		NM	NM	
6/12/2018	97.37	2.10		NM	NM		97.09	2.53		97.06	2.43		97.22	2.43		NM	NM	
9/12/2018	97.05	2.42		NM	NM		96.73	2.89		96.74	2.75		96.90	2.75		NM	NM	
12/12/2018	NM	NM		NM	NM		96.35	3.27		96.34	3.15		96.46	3.19		NM	NM	
7/24/2019	97.08	2.39		NM	NM		96.91	2.71		96.79	2.70		96.92	2.73		96.89	2.38	
10/9/2019	93.19	6.28					92.97	6.65		92.99	6.50		93.05	6.60		93.10	6.17	

## TABLE 1: GROUNDWATER ELEVATION TABLE

Facility Name: Fast Track #214

Facility ID#: 63 8517171

All Measurements = Feet

No Data = Blank

See Table A for acronyms and abbreviations

WELL NO.	MW-17			DW-1			MW-18			MW-19			MW-20			OW-1		
DIAMETER	2			2			2			2			2			2		
WELL DEPTH	12.00			25.00			12.00			12.00			12.00			17.00		
SCREEN INTERVAL	2.00 - 12.00			20.00 - 25.00			2.00 - 12.00			2.00 - 12.00			2.00 - 12.00			2.00 - 17.00		
TOC ELEVATION	99.37			99.54			99.39			99.52			100.02			NM		
DATE	ELEV	DTW	FP	ELEV	DTW	FP	ELEV	DTW	FP	ELEV	DTW	FP	ELEV	DTW	FP	ELEV	DTW	FP
3/15/2005	95.36	4.01		94.84	4.70													
6/3/2005	96.10	3.27		95.91	3.63													
8/9/2005	97.12	2.25		97.00	2.54		97.19	2.20		96.79	2.73		96.81	3.21				
9/19/2005	94.95	4.42		94.74	4.80		94.96	4.43		94.57	4.95		94.58	5.44				
9/11/2007	87.89	11.48		NM	NM		87.86	11.53		87.81	11.71		88.32	11.70				11.65
9/29/2015	96.24	3.13		NM	NM		96.18	3.21		95.77	3.75		95.74	4.28				3.28
12/29/2016	93.41	5.96	0.00	NM	NM		NM	NM		93.28	6.24	0.00	NM	NM				NM
3/20/2017	93.21	6.16	0.00	NM	NM		NM	NM		93.01	6.51	0.00	NM	NM				NM
6/1/2017	90.62	8.75		NM	NM		NM	NM		90.42	9.10		NM	NM				NM
9/22/2017	96.84	2.53		NM	NM		NM	NM		96.47	3.05		NM	NM				NM
3/12/2018	95.49	3.88		NM	NM		95.48	3.91		NM	NM		95.06	4.96				NM
6/12/2018	97.08	2.29		NM	NM		97.27	2.12		NM	NM		96.96	3.06				NM
9/12/2018	97.03	2.34		NM	NM		97.13	2.26		NM	NM		94.61	5.41				NM
12/12/2018	96.46	2.91		NM	NM		96.54	2.85		NM	NM		96.25	3.77				NM
7/24/2019		NM		97.17	2.37		96.89	2.50		NM	NM			NM				NM
10/9/2019		NM			NM		93.19	6.20			NM			NM				6.23

WELL NO.	OW-2			OW-3			LBW-9			MW-17R								
DIAMETER	2			2			2'			2								
WELL DEPTH	17.00			17.00			12.70			12.00								
SCREEN INTERVAL	2.00 - 17.00			2.00 - 17.00			2.7 to 12.7 (assumed)			2-12								
TOC ELEVATION	NM			NM			NM			99.10								
DATE	ELEV	DTW	FP	ELEV	DTW	FP	ELEV	DTW	FP	ELEV	DTW	FP	ELEV	DTW	FP	ELEV	DTW	FP
9/11/2007		11.49			12.10													
9/29/2015		3.20			3.94													
12/29/2016		NM			NM													
3/20/2017		NM			NM													
6/1/2017		NM			NM													
9/22/2017		NM			NM													
3/12/2018		NM			NM			3.87										
7/24/2019		NM			NM			NM		96.91	2.19							
10/9/2019		NM			NM			NM		93.13	5.97							

**TABLE 2: GROUNDWATER MONITORING WELL ANALYTICAL SUMMARY - VOCs and Metals**

Facility ID#: 63/8517171

Facility Name: Fast Track Foods #214

See Table A for all acronyms and abbreviations

Sample		Benzene	Toluene	Ethyl-benzene	Total Xylenes	Total VOAs	MTBE	EDB	1,2-Di-chloro-ethane	Total Arsenic	Total Cad-mium	Total Chro-mium	Total Iron	Total Lead
Location	Date	(µg/L)	(µg/L)	(µg/L)	(µg/L)	(µg/L)	(µg/L)	(µg/L)	(µg/L)	(µg/L)	(µg/L)	(µg/L)	(µg/L)	(µg/L)
GCTLs		1**	40**	30**	20**	NA	20	0.02**	3**	10**	5**	100**	300**	15**
NADCs		100	400	300	200	NA	200	2	300	100	50	1,000	3,000	150
MW-11	3/15/2005	<1.0	<1.0	<1.0	<1.0		<1.0	NS	NS	NS	NS	NS	38 U	NS
	9/29/2015	0.21 U	0.23 U	0.24 U	0.53 U		0.32 U	NS	NS	NS	NS	NS	38 U	NS
MW-12	3/15/2005	<b>61</b>	2.0	<b>44</b>	12		8.0	NS	NS	NS	NS	NS	NS	NS
	6/3/2005	<b>4.1</b>	<1.0	1.1	<1.0		1.2	NS	NS	NS	NS	NS	NS	NS
	9/29/2015	0.21 U	0.23 U	0.24 U	0.53 U		0.32 U	NS	NS	NS	NS	NS	NS	NS
	12/29/2016	0.16 U	0.23 U	0.24 U	0.53 U		0.17 U	NS	NS	NS	NS	NS	NS	NS
	3/20/2017	0.16 U	0.23 U	0.24 U	0.53 U		0.17 U	NS	NS	NS	NS	NS	NS	NS
	6/1/2017	0.16 U	0.23 U	0.24 U	0.53 U		0.17 U	NS	NS	NS	NS	NS	NS	NS
	9/22/2017	0.16 U	0.23 U	0.24 U	0.53 U		0.19 I	NS	NS	NS	NS	NS	NS	NS
MW-13	3/29/2005	<b>5.1</b>	<1.0	8.2	<1.0		1.6	NS	NS	NS	NS	NS	NS	NS
	6/3/2005	<b>9.6</b>	<1.0	9.9	6.3		1.7	NS	NS	NS	NS	NS	NS	NS
	9/29/2015	0.42 U	0.46 U	0.48 U	1.1 U		0.64 U	NS	NS	NS	NS	NS	<b>6800</b>	NS
	12/29/2016	0.16 U	0.23 U	0.24 U	0.53 U		0.17 U	NS	NS	NS	NS	NS	NS	NS
	3/20/2017	0.16 U	0.23 U	0.24 U	0.53 U		0.17 U	NS	NS	NS	NS	NS	NS	NS
	6/1/2017	0.16 U	0.23 U	0.24 U	0.53 U		0.17 U	NS	NS	NS	NS	NS	NS	NS
	9/22/2017	0.16 U	0.23 U	0.24 U	0.53 U		0.17 U	NS	NS	NS	NS	NS	NS	NS
	3/12/2018	0.21 U	0.19 U	0.21 U	0.45 U		0.24 U	NS	NS	NS	NS	NS	NS	NS
	6/12/2018	1.1	0.19 U	0.21 U	0.45 U		0.24 U	NS	NS	NS	NS	NS	NS	NS
	9/12/2018	0.27 I	0.50 U	0.50 U	1.0 U		0.50 U	NS	NS	NS	NS	NS	NS	NS
MW-14	3/16/2005	<1.0	<1.0	<1.0	<1.0		8.4	NS	NS	NS	NS	NS	NS	NS
	9/29/2015	0.21 U	<1.0	0.24 U	0.53 U		1.0	NS	NS	NS	NS	NS	NS	NS
MW-15	3/16/2005	<1.0	<1.0	<1.0	<1.0		<1.0	NS	NS	NS	NS	NS	NS	NS
	9/29/2015	0.21 U	0.23 U	0.24 U	0.53 U		0.32 U	NS	NS	NS	NS	NS	NS	NS
MW-16	3/29/2005	<1.0	<1.0	<1.0	<1.0		<1.0	NS	NS	NS	NS	NS	NS	NS
	9/29/2015	0.21 U	0.23 U	0.24 U	0.53 U		0.32 U	NS	NS	NS	NS	NS	NS	NS

**TABLE 2: GROUNDWATER MONITORING WELL ANALYTICAL SUMMARY - VOCs and Metals**

Facility ID#: 63/8517171

Facility Name: Fast Track Foods #214

See Table A for all acronyms and abbreviations

Sample		Benzene	Toluene	Ethyl- benzene	Total Xylenes	Total VOAs	MTBE	EDB	1,2-Di- chloro- ethane	Total Arsenic	Total Cad- mium	Total Chro- mium	Total Iron	Total Lead
Location	Date	(µg/L)	(µg/L)	(µg/L)	(µg/L)	(µg/L)	(µg/L)	(µg/L)	(µg/L)	(µg/L)	(µg/L)	(µg/L)	(µg/L)	(µg/L)
GCTLs		1**	40**	30**	20**	NA	20	0.02**	3**	10**	5**	100**	300**	15**
NADCs		100	400	300	200	NA	200	2	300	100	50	1,000	3,000	150
MW-17	3/29/2005	<b>49</b>	<1.0	9.8	3.0		2.4	NS	NS	NS	NS	NS	NS	NS
	6/3/2005	<b>31</b>	<1.0	12	<1.0		2.5	NS	NS	NS	NS	NS	NS	NS
	9/29/2015	0.84 U	0.92 U	0.96 U	2.1 U		1.3 U	NS	NS	NS	NS	NS	<b>2400</b>	NS
	12/29/2016	<b>1.6 I</b>	0.69 U	0.72 U	1.6 U	1.6	0.51 U	NS	NS	NS	NS	NS	NS	NS
	3/20/2017	0.48 U	0.69 U	0.72 U	1.6 U		0.51 U	NS	NS	NS	NS	NS	NS	NS
	6/1/2017	0.48 U	0.69 U	0.72 U	1.6 U		0.51 U	NS	NS	NS	NS	NS	NS	NS
	9/22/2017	<b>31</b>	0.69 U	0.72 U	1.6 U	31.0	1.0 I	NS	NS	NS	NS	NS	NS	NS
	3/12/2018	0.21 U	0.19 U	0.21 U	0.45 U		0.28 I	NS	NS	NS	NS	NS	NS	NS
	6/12/2018	<b>15</b>	0.19 U	0.21 U	0.45 U	15.0	0.72 I	NS	NS	NS	NS	NS	NS	NS
	9/12/2018	<b>0.10 U</b>	0.50 U	0.50 U	1.0 U	1.0 U	0.50 U	NS	NS	NS	NS	NS	NS	NS
12/12/2018	<b>21.2</b>	0.33 U	0.30 U	2.1 U	21.2	0.51 U	NS	NS	NS	NS	NS	NS	NS	
MW-17R	7/24/2019	0.30 U	0.33 U	0.30 U	2.1 U	2.1 U	0.51 U	NS	NS	NS	NS	NS	NS	NS
	10/09/2019	0.30 U	0.33 U	0.30 U	2.1 U	2.1 U	0.86 I	NS	NS	NS	NS	NS	NS	NS
MW-18	8/9/2005	<1.0	<1.0	<1.0	<1.0		<1.0	NS	NS	NS	NS	NS	NS	NS
	9/19/2005	<1.0	<1.0	<1.0	<1.0		<1.0	NS	NS	NS	NS	NS	NS	NS
	9/29/2015	0.21 U	0.23 U	0.24 U	0.53 U		0.32 U	NS	NS	NS	NS	NS	NS	NS
MW-19	8/9/2005	<b>12</b>	<1.0	6.0	2.3	20	19	NS	NS	NS	NS	NS	NS	NS
	9/19/2005	<b>15</b>	<1.0	2.5	4.4	22	16	NS	NS	NS	NS	NS	NS	NS
	9/29/2015	<b>3.6</b>	0.23 U	0.24 U	0.53 U	4	0.32 U	NS	NS	NS	NS	NS	NS	NS
	12/29/2016	0.16 U	0.23 U	0.24 U	0.53 U		0.17 U	NS	NS	NS	NS	NS	NS	NS
	3/20/2017	0.16 U	0.23 U	0.24 U	0.53 U		0.17 U	NS	NS	NS	NS	NS	NS	NS
	6/1/2017	0.16 U	0.23 U	0.24 U	0.53 U		0.17 U	NS	NS	NS	NS	NS	NS	NS
	9/22/2017	0.16 U	0.23 U	0.24 U	0.53 U		0.17 U	NS	NS	NS	NS	NS	NS	NS

**TABLE 2: GROUNDWATER MONITORING WELL ANALYTICAL SUMMARY - VOCs and Metals**

Facility ID#: 63/8517171

Facility Name: Fast Track Foods #214

See Table A for all acronyms and abbreviations

Sample		Benzene	Toluene	Ethyl-benzene	Total Xylenes	Total VOAs	MTBE	EDB	1,2-Di-chloro-ethane	Total Arsenic	Total Cad-mium	Total Chro-mium	Total Iron	Total Lead
Location	Date	(µg/L)	(µg/L)	(µg/L)	(µg/L)	(µg/L)	(µg/L)	(µg/L)	(µg/L)	(µg/L)	(µg/L)	(µg/L)	(µg/L)	(µg/L)
GCTLs		1**	40**	30**	20**	NA	20	0.02**	3**	10**	5**	100**	300**	15**
NADCs		100	400	300	200	NA	200	2	300	100	50	1,000	3,000	150
MW-20	8/9/2005	3.1	<1.0	5.7	<1.0	9	<1.0	NS	NS	NS	NS	NS	NS	NS
	9/19/2005	1.0	<1.0	<1.0	<1.0	1	<1.0	NS	NS	NS	NS	NS	NS	NS
	9/29/2015	0.21 U	0.23 U	0.24 U	0.53 U		0.32 U	NS	NS	NS	NS	NS	NS	NS
OW-1	9/11/2007	<0.50	<0.50	<0.44	<0.50		<0.44	NS	NS	NS	NS	NS	NS	NS
	9/29/2015	0.21 U	0.23 U	0.24 U	0.53 U		0.32 U	NS	NS	NS	NS	NS	NS	NS
OW-2	9/11/2007	<0.50	<0.50	<0.44	<0.50		<0.44	NS	NS	NS	NS	NS	NS	NS
	9/29/2015	0.21 U	0.23 U	0.24 U	0.53 U		0.32 U	NS	NS	NS	NS	NS	NS	NS
OW-3	9/11/2007	<0.50	<0.50	<0.44	<0.50		<0.44	NS	NS	NS	NS	NS	NS	NS
	9/29/2015	0.42 U	0.46 U	0.48 U	1.1 U		0.64 U	NS	NS	NS	NS	NS	NS	NS
Potable well	6/3/2005	<1.0	<1.0	<1.0	<1.0		<1.0	NS	NS	NS	NS	NS	NS	NS
	9/11/2007	<0.50	<0.50	<0.44	<0.50		<0.44	NS	NS	NS	NS	NS	NS	NS
	9/29/2015	0.21 U	0.23 U	0.24 U	0.53 U		0.32 U	NS	NS	NS	NS	NS	NS	NS

Notes: NA = Not Available. See Table A for all acronyms and abbreviations

NS = Not Sampled.

GCTLs = Groundwater Cleanup Target Levels specified in Table I of Chapter 62-777, F.A.C.

NADCs = Natural Attenuation Default Source Concentrations specified in Table V of Chapter 62-777, F.A.C.

\*\* = As provided in Chapter 62-550, F.A.C.

**TABLE 2: GROUNDWATER MONITORING WELL ANALYTICAL SUMMARY - PAHs and TRPHs**

Facility ID#: 63/8517171

Facility Name: Fast Track Foods #214

See Table A for acronyms and abbreviations

Sample		TRPHs	Naphthalene	1-Methylnaphthalene	2-Methylnaphthalene	Acenaphthene	Acenaphthylene	Anthracene	Benzo (g,h,i) perylene	Fluoranthene	Fluorene	Phenanthrene	Pyrene	Benzo (a) pyrene	Benzo (a) anthracene	Benzo (b) fluoranthene	Benzo (k) fluoranthene	Chrysene	Dibenz (a,h) anthracene	Indeno (1,2,3-cd) pyrene	
Location	Date	(µg/L)	(µg/L)	(µg/L)	(µg/L)	(µg/L)	(µg/L)	(µg/L)	(µg/L)	(µg/L)	(µg/L)	(µg/L)	(µg/L)	(µg/L)	(µg/L)	(µg/L)	(µg/L)	(µg/L)	(µg/L)	(µg/L)	
<b>GCTLs</b>		5,000	14	28	28	20	210	2,100	210	280	280	210	210	20	0.2**	0.05 <sup>a</sup>	0.05 <sup>a</sup>	0.5	4.8	0.005 <sup>a</sup>	0.05 <sup>a</sup>
<b>NADCs</b>		50,000	140	280	280	200	2,100	21,000	2,100	2,800	2,800	2,100	2,100	20	5	5	50	480	0.5	5	
MW-11	3/15/2005	<0.5	<0.50	<.50																	
	9/29/2015	260	0.053 U	0.048 U	0.048 U	0.034 U	0.03 U	0.028 U	0.083 U	0.03 U	0.03 U	0.036 U	0.04 U	0.093 U	0.03 U	0.04 U	0.099 U	0.041 U	0.057 U	0.048 U	
MW-12	3/15/2005	1	<b>48</b>	18	2.1																
	6/3/2005	NS	3.2	<0.50	<0.50																
	9/29/2015	1400	0.11 I	0.048 U	0.045 U	0.034 U	0.03 U	0.028 U	0.083 U	0.03 U	0.03 U	0.036 U	0.04 U	0.093 U	0.03 U	0.04 U	0.099 U	0.041 U	0.057 U	0.048 U	
	12/29/2016	600 U																			
	3/20/2017	600 U																			
	6/1/2017	600 U	0.48	0.44	0.2	0.16 U	0.17 U	0.14 U	0.19 U	0.15 U	0.15 U	0.16 U	0.14 U	0.15 U	0.049 U	0.050 U	0.19 U	0.13 U	0.095 U	0.045 U	
	9/22/2017	600 U	0.19 U	0.20 U	0.20 U	0.16 U	0.17 U	0.14 U	0.19 U	0.15 U	0.15 U	0.16 U	0.14 U	0.15 U	0.049 U	0.050 U	0.19 U	0.13 U	0.095 U	0.045 U	
MW-13	3/29/2005	<0.50	<0.50	<0.50	<0.50																
	6/3/2005	NS	6.9	<0.50	<0.50																
	9/29/2015	290 I	2.3	0.36	0.16 I	0.034 U	0.03 U	0.028 U	0.083 U	0.03 U	0.03 U	0.036 U	0.04 U	0.093 U	0.03 U	0.04 U	0.099 U	0.041 U	0.057 U	0.048 U	
	12/29/2016	600 U																			
	3/20/2017	600 U																			
	6/1/2017	600 U	0.27	0.20 U	0.20 U	0.16 U	0.17 U	0.14 U	0.19 U	0.15 U	0.15 U	0.16 U	0.14 U	0.15 U	0.049 U	0.050 U	0.19 U	0.13 U	0.095 U	0.045 U	
	9/22/2017	600 U	0.19 U	0.20 U	0.20 U	0.16 U	0.17 U	0.14 U	0.19 U	0.15 U	0.15 U	0.16 U	0.14 U	0.15 U	0.049 U	0.050 U	0.19 U	0.13 U	0.095 U	0.045 U	
MW-14	3/16/2005	<0.50	<0.50	<0.50	<0.50																
	9/29/2015	270 I	0.5	0.048 U	0.045 U	0.034 U	0.03 U	0.028 U	0.083 U	0.03 U	0.03 U	0.036 U	0.04 U	0.093 U	0.03 U	0.04 U	0.099 U	0.041 U	0.057 U	0.048 U	
MW-15	3/16/2005	<0.50	<0.50	<0.50	<0.50																
	9/29/2015	260	0.053 U	0.048 U	0.045 U	0.034 U	0.03 U	0.028 U	0.083 U	0.03 U	0.03 U	0.036 U	0.04 U	0.093 U	0.03 U	0.04 U	0.099 U	0.041 U	0.057 U	0.048 U	
MW-16	3/29/2005	<0.50	<0.50	<0.50	<0.50																
	9/29/2015	260	0.053 U	0.048 U	0.045 U	0.034 U	0.03 U	0.028 U	0.083 U	0.03 U	0.03 U	0.036 U	0.04 U	0.093 U	0.03 U	0.04 U	0.099 U	0.041 U	0.057 U	0.048 U	
MW-17	3/29/2005	<0.50	4.9	<0.50	<0.50																
	6/3/2005	NS	<b>66</b>	24	<b>32</b>																
	9/29/2015	410 I	0.16 I	0.048 U	0.7	0.034 U	0.03 U	0.028 U	0.083 U	0.03 U	0.03 U	0.036 U	0.04 U	0.093 U	0.03 U	0.04 U	0.099 U	0.041 U	0.057 U	0.048 U	
	12/29/2016	1200	0.66	4.9	2.8	0.16 U	0.17 U	0.14 U	0.19 U	0.15 U	0.15 U	0.16 U	0.14 U	0.15 U	<b>0.12 I</b>	<b>0.12</b>	0.19 U	0.13 U	0.095 U	<b>0.16 I</b>	
	3/20/2017	1200	1.30	16.0	11.0	0.16 U	0.17 U	0.14 U	0.19 U	0.15 U	0.15 U	0.16 U	0.14 U	0.15 U	0.049 U	0.050 U	0.19 U	0.13 U	0.095 U	0.045 U	
	6/1/2017	600 U	0.50	2.1	0.51	0.16 U	0.17 U	0.14 U	0.19 U	0.15 U	0.15 U	0.16 U	0.14 U	0.049 U	0.049 U	0.050 U	0.19 U	0.19 U	0.095 U	0.045 U	
	9/22/2017	600 U	0.57	1.1	0.41	0.16 U	0.17 U	0.14 U	0.19 U	0.15 U	0.15 U	0.16 U	0.14 U	0.15 U	0.049 U	0.050 U	0.19 U	0.13 U	0.095 U	0.045 U	
MW-18	8/9/2005	NS	<0.50	<0.50	<0.50																
	9/19/2005	NS	<10	<10	<10																
	9/29/2015	260	0.053 U	0.048 U	0.045 U	0.034 U	0.03 U	0.028 U	0.083 U	0.03 U	0.03 U	0.036 U	0.04 U	0.093 U	0.03 U	0.04 U	0.099 U	0.041 U	0.057 U	0.048 U	

**TABLE 2: GROUNDWATER MONITORING WELL ANALYTICAL SUMMARY - PAHs and TRPHs**

Facility ID#: 63/8517171

Facility Name: Fast Track Foods #214

See Table A for acronyms and abbreviations

Sample		TRPHs	Naphthalene	1-Methylnaphthalene	2-Methylnaphthalene	Acenaphthene	Acenaphthylene	Anthracene	Benzo (g,h,i) perylene	Fluoranthene	Fluorene	Phenanthrene	Pyrene	Benzo (a) pyrene	Benzo (a) anthracene	Benzo (b) fluoranthene	Benzo (k) fluoranthene	Chrysene	Dibenz (a,h) anthracene	Indeno (1,2,3-cd) pyrene
Location	Date	(µg/L)	(µg/L)	(µg/L)	(µg/L)	(µg/L)	(µg/L)	(µg/L)	(µg/L)	(µg/L)	(µg/L)	(µg/L)	(µg/L)	(µg/L)	(µg/L)	(µg/L)	(µg/L)	(µg/L)	(µg/L)	(µg/L)
<b>GCTLs</b>		5,000	14	28	28	20	210	2,100	210	280	280	210	210	0.2**	0.05 <sup>a</sup>	0.05 <sup>a</sup>	0.5	4.8	0.005 <sup>a</sup>	0.05 <sup>a</sup>
<b>NADCs</b>		50,000	140	280	280	200	2,100	21,000	2,100	2,800	2,800	2,100	2,100	20	5	5	50	480	0.5	5
MW-19	8/9/2005	NS	40	5.5	10															
	9/19/2005	NS	49	<10	14															
	9/29/2015	340 I	0.053 U	1.3	1.2	0.034 U	0.03 U	0.028 U	0.083 U	0.03 U	0.03 U	0.036 U	0.04 U	0.093 U	0.03 U	0.04 U	0.099 U	0.041 U	0.057 U	0.048 U
	12/29/2016	600 U	0.19 U	0.20 U	0.20 U	0.16 U	0.17 U	0.14 U	0.19 U	0.15 U	0.15 U	0.16 U	0.14 U	0.15 U	0.049 U	0.050 U	0.19 U	0.13 U	0.095 U	0.045 U
	3/20/2017	600 U	0.51	0.20 U	0.20 U	0.16 U	0.17 U	0.14 U	0.19 U	0.15 U	0.15 U	0.16 U	0.14 U	0.15 U	0.049 U	0.050 U	0.19 U	0.13 U	0.095 U	0.045 U
	6/1/2017	600 U	0.19 U	0.20 U	0.20 U	0.16 U	0.17 U	0.14 U	0.19 U	0.15 U	0.15 U	0.16 U	0.14 U	0.15 U	0.049 U	0.050 U	0.19 U	0.13 U	0.095 U	0.045 U
	9/22/2017	600 U	0.19 U	0.20 U	0.20 U	0.16 U	0.17 U	0.14 U	0.19 U	0.15 U	0.15 U	0.16 U	0.14 U	0.15 U	0.049 U	0.050 U	0.19 U	0.13 U	0.095 U	0.045 U
MW-20	8/9/2005	NS	10	<0.50	<0.50															
	9/19/2005	NS	<10	<10	<10															
	9/29/2015	260	0.053 U	0.048 U	0.045 U	0.034 U	0.03 U	0.028 U	0.083 U	0.03 U	0.03 U	0.036 U	0.04 U	0.093 U	0.03 U	0.04 U	0.099 U	0.041 U	0.057 U	0.048 U
OW-1	9/11/2007	NS	<0.25	<0.50	<0.50															
	9/29/2015	260	0.12 I	0.048 U	0.045 U	0.034 U	0.03 U	0.028 U	0.083 U	0.03 U	0.03 U	0.036 U	0.04 U	0.093 U	0.03 U	0.04 U	0.099 U	0.041 U	0.057 U	0.048 U
OW-2	9/11/2007	NS	<0.25	<0.50	<0.50															
	9/29/2015	260	0.053 U	0.048 U	0.045 U	0.034 U	0.03 U	0.028 U	0.083 U	0.03 U	0.03 U	0.036 U	0.04 U	0.093 U	0.03 U	0.04 U	0.099 U	0.041 U	0.057 U	0.048 U
OW-3	9/11/2007	NS	<0.25	<0.50	<0.50															
	9/29/2015	260	1.1	0.86	0.22	0.034 U	0.03 U	0.028 U	0.083 U	0.03 U	0.03 U	0.036 U	0.04 U	0.093 U	0.03 U	0.04 U	0.099 U	0.041 U	0.057 U	0.048 U
Potable well	6/3/2005	NS	<0.50	<0.50	<0.50															
	9/11/2007	NS	<0.25	<0.25	<0.25															
	9/29/2015	260	0.053 U	0.048 U	0.045 U	0.034 U	0.03 U	0.028 U	0.083 U	0.03 U	0.03 U	0.036 U	0.04 U	0.093 U	0.03 U	0.04 U	0.099 U	0.041 U	0.057 U	0.048 U

Notes: NA = Not Available.  
NS = Not Sampled.

See Table A for acronyms and abbreviations

GCTLs = Groundwater Cleanup Target Levels specified in Table I of Chapter 62-777, F.A.C.

NADCs = Natural Attenuation Default Source Concentrations specified in Table V of Chapter 62-777, F.A.C.

\*\* = As provided in Chapter 62-550, F.A.C.

<sup>a</sup> = See the October 12, 2004 "Guidance for the Selection of Analytical Methods and for the Evaluation of Practical Quantitation Limits" to determine how to evaluate data when the CTL is lower than the PQL.

**APPENDIX E – HISTORICAL RECORDS DOCUMENTATION**



## CHAIN OF TITLE & **LIEN SEARCHES**

**Project Property:** *TOMAHAWK PARCELS 1, 2, AND 3  
LAKE BUTLER, FL 32054*

**Order No:** *23041100874*

**Date Completed:** *04/13/2023*

Title to the estate or interest covered by this report appears to be vested in:  
*TOMAHAWK LAND II*

The following is the current property legal description (See deed for full legal description):

*W 1/2 OF SE 1/4 EXC THAT PORTION OF NW 1/4 OF SE 1/4 LYING SE OF SR 121 & EXC THAT PORTION OF SW 1/4 OF SE 1/4 LYING S SR 100 ALSO E 1/2 OF SW 1/4 EXC W 660 FT OF N 3/4 AND EXC THAT PORTION OF SE 1/4 OF SW 1/4 LYING W OF SR 121 & S OF SR 100 ALSO NE 1/4 OF SE 1/4 N OF SR 121 EXC ALL RD R/W, EXC THAT PORTION OF SE 1/4 OF SW 1/4 LYING S OF SR 100 & E OF SR 121. EXC OR 69 PAGE 666 TO SPARTAN REST; EXC RD ROW DESC IN OR 90 PG 387; EXC OR 134/251*

Assessor's Parcel Number(s):  
*29-05-20-00-000-0390-0*

### **Environmental Risk Information Services**

*A division of Glacier Media Inc.*

1.866.517.5204 | [info@erisinfo.com](mailto:info@erisinfo.com) | [erisinfo.com](http://erisinfo.com)

# ENVIRONMENTAL LIEN TO 1980 REPORT

Order No: 23041100874

## TARGET PROPERTY INFORMATION

### ADDRESS

TOMAHAWK PARCELS 1, 2, AND 3  
LAKE BUTLER, FL 32054

### RESEARCH SOURCES

RECORDER: UNION COUNTY RECORDER'S OFFICE  
ASSESSOR: UNION COUNTY ASSESSOR'S OFFICE  
STATE: FLORIDA DEPARTMENT OF ENVIRONMENTAL PROTECTION  
FEDERAL: UNITED STATES ENVIRONMENTAL PROTECTION AGENCY  
OTHER: JUDICIAL RECORDS NOT SEARCHED. BASED ON AVAILABLE INFORMATION EVALUATED BY THE TITLE SEARCH PROFESSIONAL, THE JURISDICTION DOES NOT REQUIRE A SEARCH OF JUDICIAL RECORDS IN ORDER TO IDENTIFY ENVIRONMENTAL LIENS.  
NOTES: PUBLIC RECORDS OF UNION COUNTY, FL WERE SEARCHED FROM JANUARY 1, 1980 TO APRIL 4, 2023, AND NO OTHER DEEDS VESTING TITLE IN THE SUBJECT PROPERTY WERE FOUND OF RECORD DURING THE PERIOD SEARCHED.

# ENVIRONMENTAL LIEN TO 1980 REPORT

Order No: 23041100874

## ENVIRONMENTAL LIENS

Environmental Lien:  NOT FOUND

## ACTIVITY AND USE LIMITATIONS (AULs)

AULs:  NOT FOUND

**Environmental Risk Information Services**

*A division of Glacier Media Inc.*

1.866.517.5204 | [info@erisinfo.com](mailto:info@erisinfo.com) | [erisinfo.com](http://erisinfo.com)

# ENVIRONMENTAL LIEN TO 1980 REPORT

Order No: 23041100874

## CHAIN OF TITLE TO 1980

- 1. Deed Type: WARRANTY DEED  
Deed Date: 08/18/2022  
Recorded: 08/22/2022  
Grantor: LAKE BUTLER DEVELOPMENT CORPORATION  
Grantee: TOMAHAWK LAND II  
Instrument: BOOK 433 / PAGE 223  
Notes:
  
- 2. Deed Type: WARRANTY DEED  
Deed Date: 04/28/1980  
Recorded: 05/20/1980  
Grantor: T. J. TOWNSEND  
Grantee: LAKE BUTLER DEVELOPMENT CORPORATION  
Instrument: BOOK 40 / PAGE 404  
Notes: GRANTOR TOOK TITLE IN 1978  
RESEARCH CONDUCTED BACK TO 1980. THIS IS THE OLDEST DEED OF RECORD FOUND POST  
DECEMBER 31, 1979 (BETWEEN 01/01/1980 AND 05/20/1980).

# ENVIRONMENTAL LIEN TO 1980 REPORT

Order No: 23041100874

## LEASES AND MISCELLANEOUS

Comments: NONE IDENTIFIED.

**Environmental Risk Information Services**

*A division of Glacier Media Inc.*

1.866.517.5204 | [info@erisinfo.com](mailto:info@erisinfo.com) | [erisinfo.com](http://erisinfo.com)

# ENVIRONMENTAL LIEN TO 1980 REPORT

Order No: 23041100874

The ERIS Environmental Lien Search Report to 1980 provides results from a search of available current land title records for environmental cleanup liens and other activity and use limitations, such as engineering and institutional controls.

A network of professional, trained researchers, following established procedures, uses client supplied property information to:

- Search for parcel information and / or legal description
- Search for ownership information
- Research official land title documents recorded at jurisdictional agencies such as recorder's office, registries of deeds, county clerks' offices, etc.
- Access copies of deeds to 1980
- Search for environmental encumbrance(s) associated with the deeds
- Provide a copy of any environmental encumbrance(s) based upon a review of keywords in the instrument(s) (title, parties involved and description)
- Provide a copy of the deeds or cite documents reviewed

## **Thank You for Your Business**

Please contact ERIS at **416-510-5204** or **info@erisinfo.com**  
with any questions or comments

## **LIMITATION**

This report is neither a guarantee of title, a commitment to insure, or a policy of title insurance. ERIS – Environmental Risk Information Services does not guarantee nor include any warranty of any kind whether expressed or implied, about the validity of all information included in this report since this information is retrieved as it is recorded from various agencies that make it available. The total liability is limited to the fee paid for this report.

## **Environmental Risk Information Services**

*A division of Glacier Media Inc.*

1.866.517.5204 | [info@erisinfo.com](mailto:info@erisinfo.com) | [erisinfo.com](http://erisinfo.com)



**DEED EXHIBIT**



BSG:dbb  
8845.01-22-073  
08/02/2022

REC. 61.00  
DOC. 7023.10  
INT. 0  
INDEX 0  
CONSIDERATION 1,033,300.00

This instrument prepared by  
Bonnie S. Green  
Darby Peele & Green, PLLC  
Attorney at Law  
1241 South Marion Avenue  
Lake City, Florida 32025

**WARRANTY DEED**

THIS WARRANTY DEED made and executed the 18 day of August, 2022, by LAKE BUTLER DEVELOPMENT CORPORATION, a Florida corporation existing under the laws of Florida, and having its principal place of business at 25 East Main Street, Lake Butler, Florida 32054, hereinafter called the Grantor, to TOMAHAWK LAND II, LLC, a Florida limited liability company, whose mailing address is 14771 SW 58th Drive, Lake Butler, Florida 32054, hereinafter called the Grantee:

**WITNESSETH:**

That the Grantor, for and in consideration of the sum of TEN AND NO/100 (\$10.00) DOLLARS and other valuable considerations, receipt whereof is hereby acknowledged, by these presents does grant, bargain, sell, alien, remise, release, convey and confirm unto the Grantee, all that certain land situate in Union County, Florida, viz:

SEE SCHEDULE "A" ATTACHED

Tax parcel numbers: 29-05-20-00-000-0390-0 and 32-05-20-00-000-0060-0

This deed is given to and accepted by Grantee subject to all restrictions, reservations, easements, limitations, and mineral rights of record, if any, and all zoning and land use rules, regulations, and ordinances, but this shall not serve to reimpose the same.

TOGETHER WITH all the tenements, hereditaments and appurtenances thereto belonging or in anywise appertaining.

TO HAVE AND TO HOLD, the same in fee simple forever.

AND the Grantor hereby covenants with said Grantee that the Grantor is lawfully seized of said land in fee simple; that it has good right and lawful authority to sell and convey said land; that it hereby fully warrants the title to said land and will defend the same against the lawful claims of all persons whomsoever; and that said land is free of all encumbrances.

IN WITNESS WHEREOF, the Grantor has caused these presents to be executed in its name, and its corporate seal to be hereunto affixed, by its proper officers thereunto duly authorized, the day and year first above written.

Signed, sealed and delivered  
in the presence of:

LAKE BUTLER DEVELOPMENT  
CORPORATION

Bonnie S. Green  
Witness

By: Harriet Y. Maines  
HARRIET Y. MAINES  
President

BONNIE S. GREEN  
(print/type name)

Delores B. Brannen  
Witness


Delores B. Brannen  
(print/type name)

Witnesses


STATE OF FLORIDA

COUNTY OF COLUMBIA

The foregoing instrument was acknowledged before me by means of  physical presence or  online notarization this 18<sup>th</sup> day of August, 2022, by HARRIETT Y. MAINES, as President of LAKE BUTLER DEVELOPMENT CORPORATION., a Florida corporation, for and on behalf of said corporation, who is personally known to me or produced N/A as identification.

  
Notary Public, State of Florida  
Delores B. Brannen

(NOTARIAL  
SEAL)



My commission expires:

**SCHEDULE "A"**  
**ATTACHED TO WARRANTY DEED DATED AUGUST 18, 2022**  
**FROM LAKE BUTLER DEVELOPMENT CORPORATION**  
**TO TOMAHAWK LAND II, LLC**

**PARCEL 1:**

A parcel of land lying, being and situate in the South 1/2 of Section 29, Township 5 South, Range 20 East, City of Lake Butler, Union County, Florida, more particularly described as follows:

COMMENCE at the Northeast corner of the South 1/2 of said Section 29, and run South 85 degrees 49 minutes 47 seconds West, along the North line of said South 1/2 of Section 29, a distance of 1058.92 feet to a nail and disk (labeled: LB6995) set at the intersection with the Westerly right of way line of State Road Number 121 (right of way width varies); thence run South 37 degrees 14 minutes 02 seconds West, along said Westerly right of way line, a distance of 34.68 feet to a 5/8 inch iron rod (labeled: LB6995) set at the intersection of the apparent Southerly right of way line of NE 107th Terrace (right of way width not known), and at the POINT OF BEGINNING of the hereinafter described parcel of land: Thence continue running South 37 degrees 14 minutes 02 seconds West, continuing along said Westerly right of way line, a distance of 1555.64 feet to a 5/8 inch iron rod (labeled: LB6995) set at a Point of Intersection; thence run South 36 degrees 44 minutes 02 seconds West, continuing along said Westerly right of way line, a distance of 621.31 feet to a 5/8 inch iron rod (labeled: LB6995) set at a Point of Non Tangent Curve to the right; thence run Southwesterly, continuing along said Westerly right of way line, a distance of 555.06 feet as measured along the arc of a curve concave Northwesterly and having a radius of 1876.86 feet, said arc being subtended by a chord having a bearing of South 54 degrees 56 minutes 12 seconds West and a distance of 553.04 feet, to a 5/8 inch iron rod (labeled: LB6995) set at a Point of Tangency; thence run South 63 degrees 24 minutes 32 seconds West, continuing along said Westerly right of way line, a distance of 173.42 feet to a 5/8 inch iron rod (labeled: LB6995) set at a jog widening in said Westerly right of way line; thence run North 26 degrees 35 minutes 28 seconds West, continuing along said Westerly right of way line, along said jog widening, a distance of 17.00 feet to a set 5/8 inch iron rod (labeled: LB6995); thence run South 63 degrees 24 minutes 32 seconds West, continuing along said Westerly right of way line, a distance of 86.04 feet to a 5/8 inch iron rod (labeled: LB6995) set at a Point of Curvature to the right; thence run Southwesterly, continuing along said Westerly right of way line, a distance of 216.40 feet as measured along the arc of a curve concave Northwesterly and having a radius of 553.11 feet, said arc being subtended by a chord having a bearing of South 74 degrees 37 minutes 02 seconds West and a distance of 215.02 feet, to a 5/8 inch iron rod (labeled: LB6995) set at a Point of Tangency; thence run South 85 degrees 49 minutes 32 seconds West, continuing along said Westerly right of way line, a distance of 136.35 feet to a 5/8 inch iron rod (labeled: LB6995) set at a Point of Non Tangent Curve to the left, and at the intersection with the North right of way line of State Road Number 100; thence run Westerly, now along said North right of way line of State Road Number 100, a distance of 241.93 feet as measured along the arc of a curve concave Southerly and having a radius of 2924.79 feet, said arc being subtended by a chord having a bearing of South 88 degrees 11 minutes 43 seconds West and a distance of 241.86 feet, to a 5/8 inch iron rod

(labeled: LB6995) set at a Point of Tangency; thence run South 85 degrees 49 minutes 32 seconds West, continuing along said North right of way line of State Road Number 100, a distance of 75.41 feet to a 1/2 inch iron rod (no identification) found at the Southeast corner of a parcel of land identified as Tax Parcel ID: 29-05-20-00-000-0392-0; thence run North 02 degrees 22 minutes 16 seconds West, along the East line of said Tax Parcel, a distance of 202.29 feet to a 1/2 inch iron rod (no identification) found at the intersection with the South right of way line of Northeast 1st Street (60' right of way); thence run North 85 degrees 36 minutes 47 seconds East, along said South right of way line of Northeast 1st Street, and along the South line of a parcel of land identified as Tax Parcel ID: 29-05-20-00-000-0380-0, a distance of 459.70 feet to a 4 inch square concrete monument (no identification) found at the southeast corner of said Tax Parcel; thence run North 02 degrees 24 minutes 28 seconds West, along the East line of said Tax Parcel ID: 29-05-20-00-000-0380-0, and along its Northerly projection, a distance of 1858.41 feet to a 5/8 inch iron rod (labeled: LB6995) set at the intersection with the aforesaid North line of the South 1/2 of Section 29, and at the Northeast corner of a parcel of land identified as Tax Parcel ID: 29-05-20-00-000-0090-0; thence run North 85 degrees 49 minutes 47 seconds East, along said North line of the South 1/2 of Section 29, a distance of 1639.35 feet to a 5/8 inch iron rod (labeled: LB6995) set at the intersection with the aforesaid apparent Southerly right of way line of NE 107th Terrace (right of way width not known); thence run South 78 degrees 43 minutes 43 seconds East, along said apparent Southerly right of way line, a distance of 80.43 feet to a set 5/8 inch iron rod (labeled: LB6995); thence run North 85 degrees 52 minutes 39 seconds East, continuing along said apparent Southerly right of way line, a distance of 529.66 feet to a set 5/8 inch iron rod (labeled: LB6995); thence run South 89 degrees 31 minutes 41 seconds East, continuing along said apparent Southerly right of way line, a distance of 51.36 feet to the POINT OF BEGINNING.

**AND**

PARCEL 2:

Legal "A"

A parcel of land lying, being and situate in the Southwest 1/4 of Southeast 1/4 of Section 29, Township 5 South, Range 20 East, City of Lake Butler, Union County, Florida, more particularly described as follows:

COMMENCE at a 5/8 inch iron rod (labeled: LB6995) found at the Northeast corner of said Southwest 1/4 of Southeast 1/4 of Section 29, for the POINT OF BEGINNING of the hereinafter described parcel of land: Thence run South 01 degree 02 minutes 13 seconds East, along the East line of said Southwest 1/4 of Southeast 1/4 of Section 29, a distance of 1257.16 feet to a 5/8 inch iron rod (labeled: LB6995) set at the intersection with the apparent Northerly right of way line of NE 101st Trail (right of way width unknown); thence run South 76 degrees 21 minutes 44 seconds West, along said apparent Northerly right of way line, a distance of 74.18 feet to a set 5/8 inch iron rod (labeled: LB6995); thence run South 85 degrees 25 minutes 48 seconds West, continuing along said apparent Northerly right of way line, a distance of 589.45 feet to a 5/8 inch iron rod (labeled: LB6995) set at the intersection with the Northerly right of way line of State Road Number 100; thence run North 59 degrees

34 minutes 58 seconds West, along said Northerly right of way line of State Road Number 100, a distance of 280.90 feet to a Point of Curvature of a curve to the left having a radius of 1697.90 feet; thence run Northwesterly, continuing along said Northerly right of way line of State Road Number 100, a distance of 152.77 feet as measured along the arc of a curve concave Southwesterly and having a radius of 1697.90 feet, said arc being subtended by a chord having a bearing of North 62 degrees 09 minutes 37 seconds West and a distance of 152.72 feet, to a 1/2 inch iron rod (identification unreadable), found at the Southeast corner of that certain parcel of land identified as Tax Parcel ID: 29-05-20-00-000-0391-0, and described in a deed recorded in O. R. Book 311, Page 628, Public Records of Union County, Florida; thence run North 36 degrees 15 minutes 59 seconds East, along the Easterly boundary of said parcel of land identified as Tax Parcel ID: 29-05-20-00-000-0391-0, a distance of 194.46 feet to a 5/8 inch iron rod (labeled: LB6995) set at the Northeast corner of said parcel of land identified as Tax Parcel ID: 29-05-20-00-000-0391-0; thence run North 54 degrees 02 minutes 59 seconds West, along the Northerly boundary of said parcel of land identified as Tax Parcel ID: 29-05-20-00-000-0391-0, a distance of 350.00 feet to a nail and disk (identification unreadable) found at the intersection with the Easterly right of way line of State Road Number 121; thence run North 36 degrees 44 minutes 02 seconds East, along said Easterly right of way line of State Road Number 121, a distance of 872.93 feet to a 5/8 inch iron rod (labeled: LB6995) found at the intersection with the North line of said Southwest 1/4 of Southeast 1/4 of Section 29; thence run North 86 degrees 00 minutes 46 seconds East, along said North line of the Southwest 1/4 of Southeast 1/4 of Section 29, a distance of 662.00 feet to the POINT OF BEGINNING.

**AND**

Legal "B"

A parcel of land lying, being and situate in the Southwest 1/4 of Southeast 1/4 of Section 29, Township 5 South, Range 20 East, City of Lake Butler, Union County, Florida, more particularly described as follows:

COMMENCE at a 5/8 inch iron rod (labeled: LB6995) found at the Northeast corner of said Southwest 1/4 of Southeast 1/4 of Section 29, and run South 01 degree 02 minutes 13 seconds East, along the East line of said Southwest 1/4 of Southeast 1/4 of Section 29, a distance of 1257.16 feet to a 5/8 inch iron rod (labeled: LB6995) set at the intersection with the apparent Northerly right of way line of NE 101st Trail (right of way width unknown); thence continue running South 01 degree 02 minutes 13 seconds East, continuing along said East line of the Southwest 1/4 of Southeast 1/4 of Section 29, a distance of 60.53 feet to a 5/8 inch iron rod (labeled: LB6995) set at the intersection with the apparent Southerly right of way line of said NE 101<sup>st</sup> Trail, and to the POINT OF BEGINNING of the hereinafter described parcel of land: Thence continue running South 01 degree 02 minutes 13 seconds East, continuing along said East line of the Southwest 1/4 of Southeast 1/4 of Section 29, a distance of 12.12 feet to a 5/8 inch iron rod (labeled: LB6995) set at the Southeast corner of said Southwest 1/4 of Southeast 1/4 of Section 29; thence run South 86 degrees 11 minutes 39 seconds West, along the South line of said Section 29, a distance of 582.48 feet to a 5/8 inch iron rod (labeled: LB6995) set at the intersection with the Northerly right of way line of State Road Number 100; thence run North 59 degrees 34 minutes 58 seconds West, along said Northerly

right of way line of State Road Number 100, a distance of 19.72 feet to a 5/8 inch iron rod (labeled: LB6995) set at the intersection with said apparent Southerly right of way line of NE 101<sup>st</sup> Trail; thence run North 85 degrees 43 minutes 26 seconds East, along said apparent Southerly right of way line, a distance of 482.15 feet to a set 5/8 inch iron rod (labeled: LB6995); thence run North 87 degrees 38 minutes 02 seconds East, continuing along said apparent Southerly right of way line, a distance of 117.27 feet to the POINT OF BEGINNING.

**AND**

PARCEL 3:

That portion of NE1/4 of NW1/4 lying South of old Starke-Lake Butler public road and North and West of State Road 121, Section 32, Township 5 South, Range 20 East.



---

# HISTORICAL AERIALS

**Project Property:** Tomahawk Parcels 1, 2, and 3  
Tomahawk Parcels 1, 2, and 3  
Lake Butler FL

**Project No:** 20165101.Task 4

**Requested By:** PPM Consultants, Inc.

**Order No:** 23041100874

**Date Completed:** April 12,2023

Aerial Maps included in this report are produced by the sources listed above and are to be used for research purposes including a phase I report. Maps are not to be resold as commercial property. ERIS provides no warranty of accuracy or liability. The information contained in this report has been produced using aerial photos listed in above sources by ERIS Information Inc. (in the US) and ERIS Information Limited Partnership (in Canada), both doing business as 'ERIS'. The maps contained in this report do not purport to be and do not constitute a guarantee of the accuracy of the information contained herein. Although ERIS has endeavored to present information that is accurate, ERIS disclaims, any and all liability for any errors, omissions, or inaccuracies in such information and data, whether attributable to inadvertence, negligence or otherwise, and for any consequences arising therefrom. Liability on the part of ERIS is limited to the monetary value paid for this report.

## **Environmental Risk Information Services**

*A division of Glacier Media Inc.*

1.866.517.5204 | [info@erisinfo.com](mailto:info@erisinfo.com) | [erisinfo.com](http://erisinfo.com)

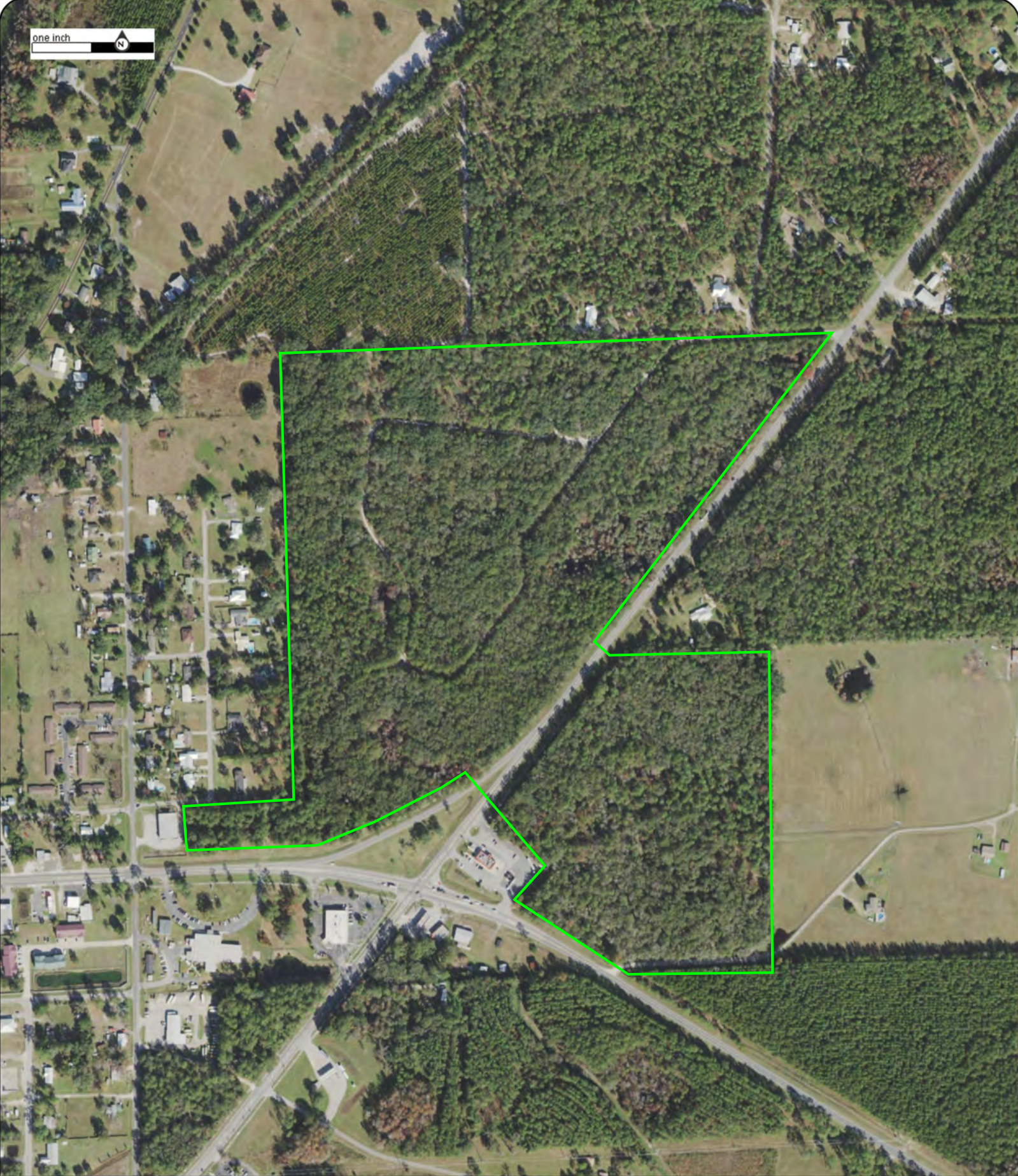
<b>Date</b>	<b>Source</b>	<b>Scale</b>	<b>Comments</b>
2021	United States Department of Agriculture	1" = 500'	
2019	MAXAR TECHNOLOGIES	1" = 500'	
2017	United States Department of Agriculture	1" = 500'	
2015	United States Department of Agriculture	1" = 500'	
2013	United States Department of Agriculture	1" = 500'	
2010	United States Department of Agriculture	1" = 500'	
2007	United States Department of Agriculture	1" = 500'	
2006	United States Department of Agriculture	1" = 500'	
2005	United States Department of Agriculture	1" = 500'	
1999	United States Geological Survey	1" = 500'	
1995	United States Geological Survey	1" = 500'	
1987	Florida Department of Transportation	1" = 500'	
1981	Florida Department of Transportation	1" = 500'	
1978	Florida Department of Transportation	1" = 500'	
1971	Florida Department of Transportation	1" = 500'	
1964	United States Geological Survey	1" = 500'	
1958	Agricultural Stabilization & Conserv. Service	1" = 500'	
1951	Army Mapping Service	1" = 500'	
1949	Agricultural Stabilization & Conserv. Service	1" = 500'	
1938	Agricultural Stabilization & Conserv. Service	1" = 500'	

**Environmental Risk Information Services**

*A division of Glacier Media Inc.*

1.866.517.5204 | [info@erisinfo.com](mailto:info@erisinfo.com) | [erisinfo.com](http://erisinfo.com)

one inch



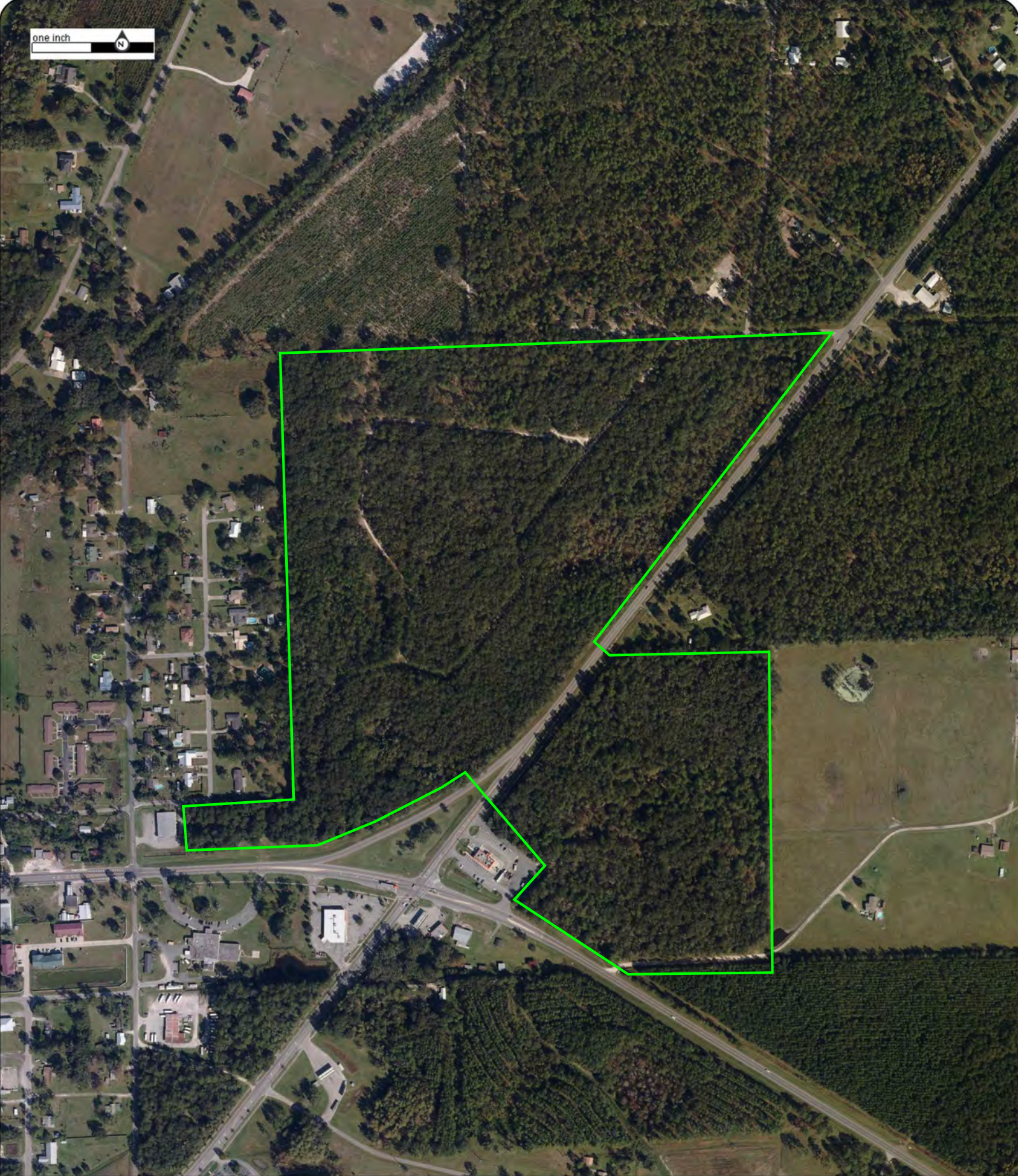
Year: 2021  
Source: USDA  
Scale: 1" = 500'  
Comment:

Address: Tomahawk Parcels 1, 2, and 3, Lake Butler, FL  
Approx Center: -82.3226375,30.02642291

Order No: 23041100874



one inch



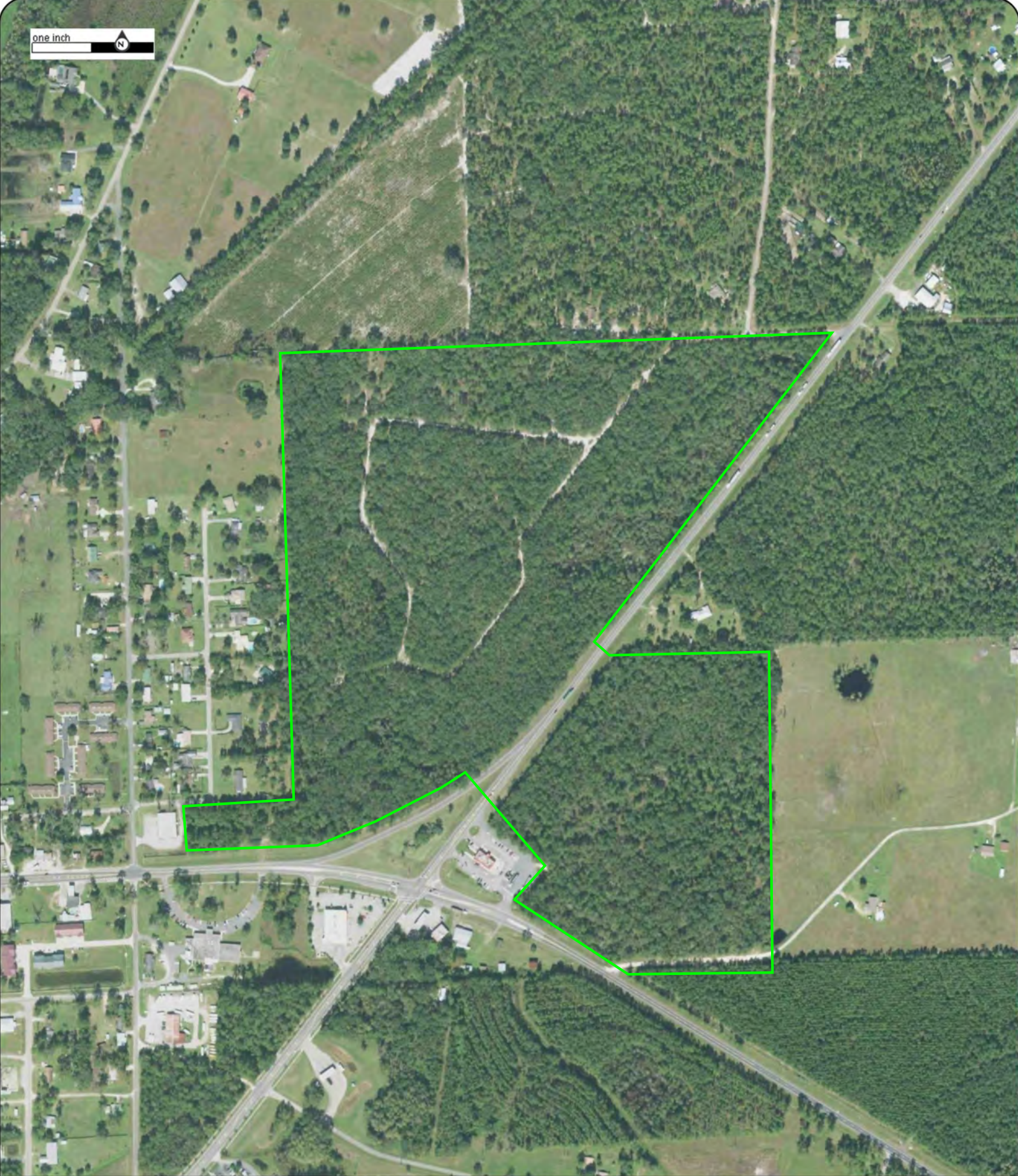
Year: 2019  
Source: MAXAR  
Scale: 1" = 500'  
Comment:

Address: Tomahawk Parcels 1, 2, and 3, Lake Butler, FL  
Approx Center: -82.3226375,30.02642291

Order No: 23041100874



one inch



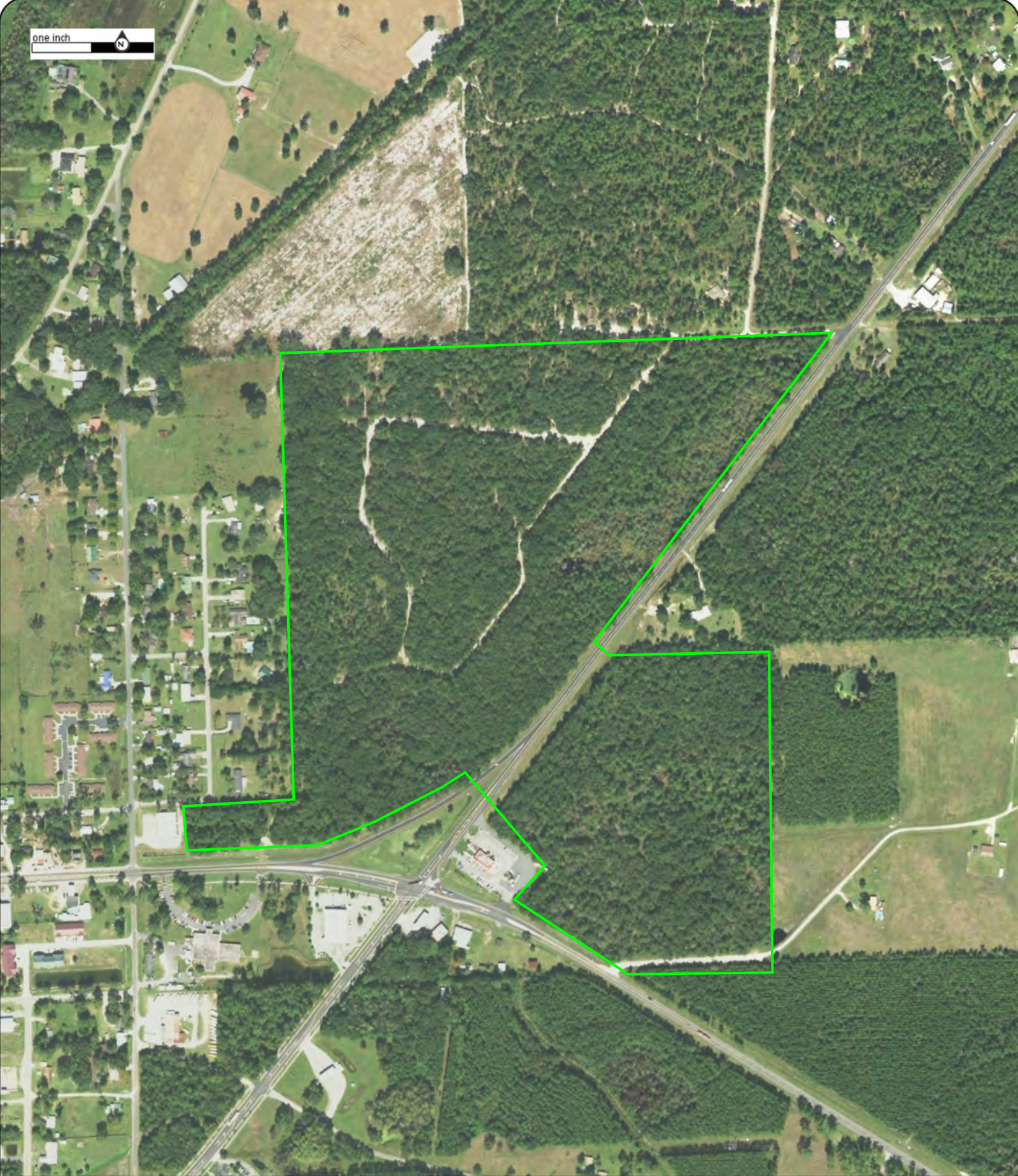
Year: 2017  
Source: USDA  
Scale: 1" = 500'  
Comment:

Address: Tomahawk Parcels 1, 2, and 3, Lake Butler, FL  
Approx Center: -82.3226375,30.02642291

Order No: 23041100874



one inch



Year: 2015  
Source: USDA  
Scale: 1" = 500'  
Comment:

Address: Tomahawk Parcels 1, 2, and 3, Lake Butler, FL  
Approx Center: -82.3226375,30.02642291

Order No: 23041100874



one inch



Year: 2013  
Source: USDA  
Scale: 1" = 500'  
Comment:

Address: Tomahawk Parcels 1, 2, and 3, Lake Butler, FL  
Approx Center: -82.3226375,30.02642291

Order No: 23041100874



one inch



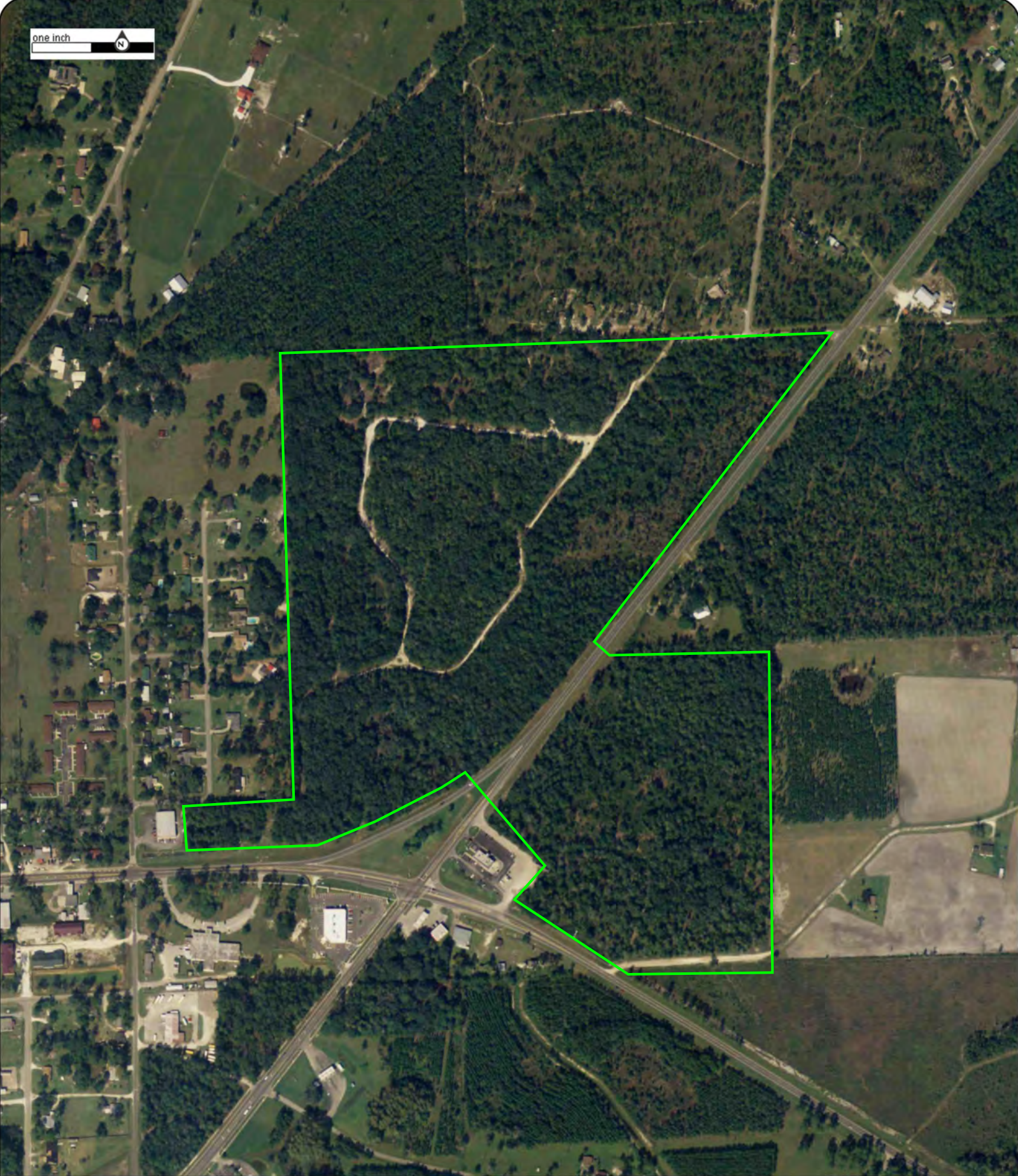
Year: 2010  
Source: USDA  
Scale: 1" = 500'  
Comment:

Address: Tomahawk Parcels 1, 2, and 3, Lake Butler, FL  
Approx Center: -82.3226375,30.02642291

Order No: 23041100874



one inch



Year: 2007  
Source: USDA  
Scale: 1" = 500'  
Comment:

Address: Tomahawk Parcels 1, 2, and 3, Lake Butler, FL  
Approx Center: -82.3226375,30.02642291

Order No: 23041100874



one inch



Year: 2006  
Source: USDA  
Scale: 1" = 500'  
Comment:

Address: Tomahawk Parcels 1, 2, and 3, Lake Butler, FL  
Approx Center: -82.3226375,30.02642291

Order No: 23041100874



one inch



Year: 2005  
Source: USDA  
Scale: 1" = 500'  
Comment:

Address: Tomahawk Parcels 1, 2, and 3, Lake Butler, FL  
Approx Center: -82.3226375,30.02642291

Order No: 23041100874



one inch



Year: 1999  
Source: USGS  
Scale: 1" = 500'  
Comment:

Address: Tomahawk Parcels 1, 2, and 3, Lake Butler, FL  
Approx Center: -82.3226375,30.02642291

Order No: 23041100874



one inch



Year: 1995  
Source: USGS  
Scale: 1" = 500'  
Comment:

Address: Tomahawk Parcels 1, 2, and 3, Lake Butler, FL  
Approx Center: -82.3226375,30.02642291

Order No: 23041100874



one inch



Year: 1987  
Source: FDOT  
Scale: 1" = 500'  
Comment:

Address: Tomahawk Parcels 1, 2, and 3, Lake Butler, FL  
Approx Center: -82.3226375,30.02642291

Order No: 23041100874



one inch



Year: 1981  
Source: FDOT  
Scale: 1" = 500'  
Comment:

Address: Tomahawk Parcels 1, 2, and 3, Lake Butler, FL  
Approx Center: -82.3226375,30.02642291

Order No: 23041100874



one inch



Year: 1978  
Source: FDOT  
Scale: 1" = 500'  
Comment:

Address: Tomahawk Parcels 1, 2, and 3, Lake Butler, FL  
Approx Center: -82.3226375,30.02642291

Order No: 23041100874



one inch



Year: 1971  
Source: FDOT  
Scale: 1" = 500'  
Comment:

Address: Tomahawk Parcels 1, 2, and 3, Lake Butler, FL  
Approx Center: -82.3226375,30.02642291

Order No: 23041100874



one inch



Year: 1964  
Source: USGS  
Scale: 1" = 500'  
Comment:

Address: Tomahawk Parcels 1, 2, and 3, Lake Butler, FL  
Approx Center: -82.3226375,30.02642291

Order No: 23041100874



one inch




Year: 1958  
Source: ASCS  
Scale: 1" = 500'  
Comment:

Address: Tomahawk Parcels 1, 2, and 3, Lake Butler, FL  
Approx Center: -82.3226375,30.02642291

Order No: 23041100874



one inch 



Year: 1951  
Source: AMS  
Scale: 1" = 500'  
Comment:

Address: Tomahawk Parcels 1, 2, and 3, Lake Butler, FL  
Approx Center: -82.3226375,30.02642291

Order No: 23041100874



one inch



Year: 1949  
Source: ASCS  
Scale: 1" = 500'  
Comment:

Address: Tomahawk Parcels 1, 2, and 3, Lake Butler, FL  
Approx Center: -82.3226375,30.02642291

Order No: 23041100874



one inch



Year: 1938  
Source: ASCS  
Scale: 1" = 500'  
Comment:

Address: Tomahawk Parcels 1, 2, and 3, Lake Butler, FL  
Approx Center: -82.3226375,30.02642291

Order No: 23041100874





---

CITY  
**DIRECTORY**

**Project Property:** *Tomahawk Parcels 1, 2, and 3  
Tomahawk Parcels 1, 2, and 3  
Lake Butler, FL*

**Project No:** *20165101.Task 4*

**Requested By:** *PPM Consultants, Inc.*

**Order No:** *23041100874*

**Date Completed:** *April 12, 2023*

**Environmental Risk Information Services**

*A division of Glacier Media Inc.*

1.866.517.5204 | [info@erisinfo.com](mailto:info@erisinfo.com) | [erisinfo.com](http://erisinfo.com)

April 12, 2023  
RE: CITY DIRECTORY RESEARCH  
Tomahawk Parcels 1, 2, and 3  
Lake Butler, FL

Thank you for contacting ERIS for an City Directory Search for the site described above. Our staff has conducted a reverse listing City Directory search to determine prior occupants of the subject site and adjacent properties. We have provided the nearest addresses(s) when adjacent addresses are not listed. If we have searched a range of addresses, all addresses in that range found in the Directory are included.

Note: Reverse Listing Directories generally are focused on more highly developed areas. Newly developed areas may be covered in the more recent years, but the older directories will tend to cover only the "central" parts of the city. To complete the search, we have either utilized the ACPL, Library of Congress, State Archives, and/or a regional library or history center as well as multiple digitized directories. These do not claim to be a complete collection of all reverse listing city directories produced.

ERIS has made every effort to provide accurate and complete information but shall not be held liable for missing, incomplete or inaccurate information. To complete this search we used the general range(s) below to search for relevant findings. If you believe there are additional addresses or streets that require searching please contact us at 866-517-5204.

**Search Criteria:**

800-1300 of E Main St  
10700-10800 of NE 181st Pl  
100-300 of NE 9th Avenue  
10400-10900 of NE SR 121

**Search Notes:**

## Search Results Summary

Date	Source	Comment
2022	DIGITAL BUSINESS DIRECTORY	
2020	DIGITAL BUSINESS DIRECTORY	
2016	DIGITAL BUSINESS DIRECTORY	
2012	DIGITAL BUSINESS DIRECTORY	
2008	DIGITAL BUSINESS DIRECTORY	
2003	DIGITAL BUSINESS DIRECTORY	
2000	DIGITAL BUSINESS DIRECTORY	
1998	DIGITAL BUSINESS DIRECTORY	

### Environmental Risk Information Services

*A division of Glacier Media Inc.*

1.866.517.5204 | [info@erisinfo.com](mailto:info@erisinfo.com) | [erisinfo.com](http://erisinfo.com)

850 CHEWNING, KELLY M...NURSES-PRACTITIONERS  
850 JOHNSON, MARVIN W MD...PHYSICIANS & SURGEONS  
850 LAKE BUTLER HOSPITAL...HOSPITALS  
850 LAKE BUTLER HOSPITAL...DRUG ABUSE & ADDICTION INFO & TREATMENT  
850 LAKE BUTLER PEDIATRIC CLINIC...CLINICS  
850 THERRIAULT, VICTORIA M...NURSES-PRACTITIONERS  
900 CVS/PHARMACY...PHARMACIES  
1200 FAST TRACK...CONVENIENCE STORES  
1200 FAST TRACK...ALTERNATIVE FUELS  
1200 FAST TRACK...SERVICE STATIONS-GASOLINE & OIL  
1200 FAST TRACK...GROCERS-RETAIL  
1200 WESTERN UNION AGENT LOCATION...MONEY ORDER SERVICE  
1205 HARDEE'S...FOODS-CARRY OUT  
1205 HARDEE'S...RESTAURANTS  
1205 HARDEE'S...CAFES  
1205 HARDEE'S/RED BURRITO...RESTAURANTS

10723 ROGER HOOVER...RESIDENTIAL

120 KARLA JOHNS...RESIDENTIAL  
145 TAMMIE SMITH...RESIDENTIAL  
160 RONALD RAULERSON...RESIDENTIAL  
170 GILBERT TRAVER...RESIDENTIAL  
203 JERRY BLALOCK...RESIDENTIAL  
217 ROBERT FRETWELL...RESIDENTIAL  
225 RICHARD STARLING...RESIDENTIAL  
225 SPIRES OF LAKE CITY INC...FOOD PRODUCTS-RETAIL  
225 SPIRES OF LAKE CITY INC...DELICATESSENS  
225 SPIRES OF LAKE CITY INC...GROCERS-RETAIL  
225 SPIRES OF LAKE CITY INC...CONVENIENCE STORES  
230 MITCHELL POWELL...RESIDENTIAL  
235 PHILLIP FRETWELL...RESIDENTIAL  
240 MARY O'STEEN...RESIDENTIAL  
260 CANDESE BURKE...RESIDENTIAL

10502 WILLIAM SPITZER...RESIDENTIAL  
10698 DANNY PLUMLEE...RESIDENTIAL  
10736 UNION POWER EQUIPMENT...LAWN MOWERS-PARTS & SUPPLIES  
10743 WAYNE HENDRICKS...RESIDENTIAL

850 CHEWNING, KELLY M...NURSES-PRACTITIONERS  
850 JOHNSON, MARVIN W MD...PHYSICIANS & SURGEONS  
850 LAKE BUTLER HOSPITAL...HOSPITALS  
850 LAKE BUTLER HOSPITAL...DRUG ABUSE & ADDICTION INFO & TREATMENT  
850 LAKE BUTLER PEDIATRIC CLINIC...CLINICS  
850 THERRIault, VICTORIA M...NURSES-PRACTITIONERS  
900 CVS/PHARMACY...PHARMACIES  
1200 FAST TRACK...ALTERNATIVE FUELS  
1200 FAST TRACK...CONVENIENCE STORES  
1200 FAST TRACK...SERVICE STATIONS-GASOLINE & OIL  
1200 FAST TRACK...GROCERS-RETAIL  
1200 WESTERN UNION AGENT LOCATION...MONEY ORDER SERVICE  
1205 HARDEE'S...FOODS-CARRY OUT  
1205 HARDEE'S...RESTAURANTS  
1205 HARDEE'S...CAFES

10723 CATHY HOOVER...RESIDENTIAL

120 KARLA JOHNS...RESIDENTIAL  
140 JERRY MILES...RESIDENTIAL  
145 ALVIN SMITH...RESIDENTIAL  
160 CHRISTINA RAULERSON...RESIDENTIAL  
170 GILBERT TRAVER...RESIDENTIAL  
203 JERRY BLALOCK...RESIDENTIAL  
217 NORA FRETWELL...RESIDENTIAL  
225 CHRISTOPHER STARLING...RESIDENTIAL  
230 MITCHELL POWELL...RESIDENTIAL  
235 CYNTHIA FRETWELL...RESIDENTIAL  
240 MARY O'STEEN...RESIDENTIAL

10698 DANNY PLUMLEE...RESIDENTIAL  
10736 UNION POWER EQUIPMENT...LAWN MOWERS-PARTS & SUPPLIES  
10743 DEANA HENDRICKS...RESIDENTIAL  
10881 ANNIE HENDRICKS...RESIDENTIAL  
10897 DEBRA FLYNN...RESIDENTIAL

850 CHEWNING, KELLY M...NURSES-PRACTITIONERS  
850 JOHNSON, MARVIN W MD...PHYSICIANS & SURGEONS  
850 LAKE BUTLER HOSPITAL...HOSPITALS  
900 ATM...AUTOMATED TELLER MACHINES  
900 CVS PHARMACY...VARIETY STORES  
900 CVS/PHARMACY...PHARMACIES  
1200 ATM...AUTOMATED TELLER MACHINES  
1200 FAST TRACK...SERVICE STATIONS-GASOLINE & OIL  
1200 FAST TRACK...GROCERS-RETAIL  
1205 HARDEE'S...RESTAURANTS  
1205 HARDEE'S...FOODS-CARRY OUT

10723 ROGER HOOVER...RESIDENTIAL

120 **KARLA JOHNS**...RESIDENTIAL  
 140 **JERRY MILES**...RESIDENTIAL  
 145 **ALVIN SMITH**...RESIDENTIAL  
 145 **TAMMIE SMITH**...RESIDENTIAL  
 160 **CHRISTINA RAULERSON**...RESIDENTIAL  
 160 **JO ANN RAULERSON**...RESIDENTIAL  
 160 **RONALD RAULERSON**...RESIDENTIAL  
 170 **GILBERT TRAVER**...RESIDENTIAL  
 170 **JOYCE TRAVER**...RESIDENTIAL  
 203 **JERRY BLALOCK**...RESIDENTIAL  
 205 **KRISTY PEACOCK**...RESIDENTIAL  
 205 **STEPHEN PEACOCK**...RESIDENTIAL  
 210 **BEVERLY JACKSON**...RESIDENTIAL  
 217 **NORA FRETWELL**...RESIDENTIAL  
 217 **ROBERT FRETWELL**...RESIDENTIAL  
 225 **NANCY STARLING**...RESIDENTIAL  
 225 **RICHARD STARLING**...RESIDENTIAL  
 225 **ZACHARY STARLING**...RESIDENTIAL  
 230 **MITCHELL POWELL**...RESIDENTIAL  
 235 **CYNTHIA FRETWELL**...RESIDENTIAL  
 235 **LOUISE FRETWELL**...RESIDENTIAL  
 235 **PHILLIP FRETWELL**...RESIDENTIAL  
 240 **MARY O'STEEN**...RESIDENTIAL

10698 **DANNY PLUMLEE**...RESIDENTIAL  
 10736 **UNION POWER EQUIPMENT**...LAWN MOWERS-PARTS & SUPPLIES  
 10881 **ANNIE HENDRICKS**...RESIDENTIAL  
 10881 **FRANKLIN HENDRICKS**...RESIDENTIAL  
 10897 **DEBRA FLYNN**...RESIDENTIAL

817 DOLLAR GENERAL...VARIETY STORES  
 817 DOLLAR GENERAL...ALL OTHER GENERAL MERCHANDISE STORES  
 817 DOLLAR GENERAL...VARIETY STORE  
 817 DOLLAR GENERAL STORE...DEPARTMENT STORES  
 850 CZAYKOWSKY, ALAIN A MD...OFFICES OF PHYSICIANS, EXCEPT MENTAL  
 HEALTH  
 850 DENISE WILLIS...RESIDENTIAL  
 850 LAKE BUTLER HOSPITAL...GENERAL MEDICAL & SURGICAL HOSPITALS  
 850 LAKE BUTLER HOSPITAL...GEN MED, SURG HOSP  
 850 LAKE BUTLER PEDIATRIC CLINIC...MEDICAL GRPS & CLNCS  
 850 LAKE BUTLER PEDIATRIC CLINIC...OFFICES OF PHYSICIANS, EXCEPT MENTAL  
 HEALTH  
 850 MARGIE KENT...RESIDENTIAL  
 850 MARVIN W JOHNSON MD...PHYSICIANS & SURGEONS  
 850 MARVIN W JOHNSON MD...MEDICAL DOCTORS OFF  
 850 MIKE WILLIS...RESIDENTIAL  
 850 OSBORNE, OWEN B K MD...OFFICES OF PHYSICIANS, EXCEPT MENTAL HEALTH  
 850 RAMADAN HAND INSTITUTE LAKE...MEDICAL DOCTORS OFF  
 850 RAMADAN, A MONIEM MD...OFFICES OF PHYSICIANS, EXCEPT MENTAL HEALTH  
 900 CVS PHARMACY...PHARMACIES & DRUG STORES  
 900 CVS PHARMACY...DRUG, PROPRIETARY STR  
 900 CVS PHARMACY...PHARMACIES  
 1200 FAST TRACK...OTHER GASOLINE STATIONS  
 1200 FAST TRACK...SERVICE STATIONS-GASOLINE & OIL  
 1200 FAST TRACK FOOD...GASOLINE SV STATION  
 1205 HARDEE'S...RESTAURANTS  
 1205 HARDEES...QUICK SERV BURGER  
 1205 HARDEES...RESTAURANTS  
 1205 HARDEES...FULL-SERVICE RESTAURANTS  
 1205 HARDEES...FAST-FOOD RESTAURANT

10723 LARRY HENDRICKS...RESIDENTIAL  
 10723 NANCY HENDRICKS...RESIDENTIAL

120 BJ TUTEN...RESIDENTIAL  
 120 BOB JOHNS...RESIDENTIAL  
 120 K TUTEN...RESIDENTIAL  
 120 KARLA TUTEN...RESIDENTIAL  
 140 JERRY MILES...RESIDENTIAL  
 145 ALVIN SMITH...RESIDENTIAL  
 145 RHONDA SMITH...RESIDENTIAL  
 160 C CRAWFORD...RESIDENTIAL  
 160 CHRISTINA RAULERSON...RESIDENTIAL  
 160 D ALICE...RESIDENTIAL  
 160 JOANN RAULERSON...RESIDENTIAL  
 160 RONALD RAULERSON...RESIDENTIAL  
 170 JOYCE TRAVER...RESIDENTIAL  
 203 TRACY PIERCE...RESIDENTIAL  
 205 KRISTY PEACOCK...RESIDENTIAL  
 205 STEVE PEACOCK...RESIDENTIAL  
 210 ELSTON JACKSON...RESIDENTIAL  
 217 B FRENCH...RESIDENTIAL  
 217 NORA FRETWELL...RESIDENTIAL  
 225 RICHARD STARLING...RESIDENTIAL  
 225 SHELLY STARLING...RESIDENTIAL  
 235 CHRISTOPHER FRETWELL...RESIDENTIAL  
 240 DONNA OSTEEN...RESIDENTIAL  
 240 JOSEPH OSTEEN...RESIDENTIAL  
 240 MARY OSTEEN...RESIDENTIAL

10698 DANNY PLUMLEE...RESIDENTIAL  
 10698 PLUMLEE DANNY...RESIDENTIAL  
 10736 UNION POWER EQUIPMENT...OUTDOOR POWER EQUIP STORES  
 10736 UNION POWER EQUIPMENT...LAWN, GARDEN EQUIP  
 10736 UNION POWER EQUIPMENT...LAWN MOWERS  
 10743 DEANA HENDRICKS...RESIDENTIAL  
 10743 LARRY HENDRICKS...RESIDENTIAL  
 10743 WAYNE HENDRICKS...RESIDENTIAL

817 DOLLAR GENERAL...VARIETY STORE  
817 DOLLAR GENERAL STORE...DEPARTMENT STORES  
850 ALAIN A CZAYKOWSKY...RESIDENTIAL  
850 ALAIN A MD CZAYKOWSKY...RESIDENTIAL  
850 CYNTHIA R MD HARDING...RESIDENTIAL  
850 LAKE BUTLER HOSPITAL...GEN MED, SURG HOSP  
850 LAKE BUTLER PEDIATRIC CLINIC...MEDICAL GRPS & CLNCS  
850 MARVIN W JOHNSON MD...PHYSICIANS & SURGEONS  
850 MARVIN W JOHNSON MD...MEDICAL DOCTORS OFF  
850 OWEN B MD OSBORNE...RESIDENTIAL  
850 RAMADAN HAND INSTITUTE-LAKE...MEDICAL DOCTORS OFF  
850 VIDYA S MD JAIN...RESIDENTIAL  
900 CVS PHARMACY...DRUG, PROPRIETARY STR  
1200 FAST TRACK FOOD...GASOLINE SV STATION  
1205 HARDEES...RESTAURANTS  
1205 HARDEES...FAST-FOOD RESTAURANT  
1205 HARDEES...QUICK SERV BURGER  
1210 G & L NASS...RESIDENTIAL

NO LISTING FOUND

145 ALVIN W SMITH...RESIDENTIAL  
160 RONALD RAULERSON...RESIDENTIAL  
175 SEAN & CYNTHIA CRAWFORD...RESIDENTIAL  
217 ROBERT E FRETWELL...RESIDENTIAL  
225 RICHARD STARLING...RESIDENTIAL  
235 PHILLIP FRETWELL...RESIDENTIAL  
240 M L O'STEEN...RESIDENTIAL

10736 UNION POWER EQUIPMENT...LAWN,GARDEN EQUIP

817 DOLLAR GENERAL  
850 A M MD RAMADAN...RESIDENTIAL  
850 ALAIN A MD CZAYKOWSKY...RESIDENTIAL  
850 CYNTHIA R MD HARDING...RESIDENTIAL  
850 JOHNSON MARVIN W MD...INTERNAL MEDICINE PRACTITIONERS  
850 LAKE BUTLER HOSPITAL...PSYCHIATRISTS AND PSYCHOANALYSTS  
850 LARIMER CYNTHIA MD...INTERNAL MEDICINE PRACTITIONERS  
850 OSBORNE OWEN B K MD...INTERNAL MEDICINE PRACTITIONERS  
850 OWEN B MD OSBORNE...RESIDENTIAL  
850 RAMADAN HAND INSTITUTE...INTERNAL MEDICINE PRACTITIONERS  
850 ROBERTO S MD PEREZ...RESIDENTIAL  
850 RURAL HEALTH PARTNERSHIP  
850 VIDYA S MD JAIN...RESIDENTIAL  
850 W J PHD LENNON...RESIDENTIAL  
1200 FAST TRACK FOOD  
1200 NOBLE ROMAN'S INC  
1205 HARDEE'S...STEAK AND BARBECUE RESTAURANTS

NO LISTING FOUND

120 **KENNY & KARLA TUTEN**...RESIDENTIAL  
140 **JERRY MILES**...RESIDENTIAL  
145 **ALVIN W SMITH**...RESIDENTIAL  
160 **RONALD RAULERSON**...RESIDENTIAL  
175 **C PRUITT**...RESIDENTIAL  
205 **ROBERT E FRETWELL**...RESIDENTIAL  
230 **KEVIN & RHONDA SHEALY**...RESIDENTIAL  
235 **PHILLIP FRETWELL**...RESIDENTIAL  
240 **M L OSTEEN**...RESIDENTIAL  
245 **DWAYNE & CATHY MALLARD**...RESIDENTIAL  
257 **C L SHADD**...RESIDENTIAL  
260 **JUDY C NORMAN**...RESIDENTIAL

**NO LISTING FOUND**

817 **DOLLAR GENERAL STORES**  
850 **JOHNSON MARVIN W MD...**INTERNAL MEDICINE PRACTITIONERS  
850 **LAKE BUTLER HOSP & HAND SURG C...**PSYCHIATRISTS AND  
PSYCHOANALYSTS  
850 **OSBORNE OWEN B MD...**INTERNAL MEDICINE PRACTITIONERS  
850 **PREFERRED HOME HEALTH SVC**  
850 **RAMADAN HAND INSTITUTE**  
1200 **FAST TRACK FOOD**  
1205 **HARDEE'S...**STEAK AND BARBECUE RESTAURANTS  
1205 **HARDEES...**RESIDENTIAL

**NO LISTING FOUND**

160 **RONALD RAULERSON**...RESIDENTIAL  
175 **C PRUITT**...RESIDENTIAL  
205 **ROBERT E FRETWELL**...RESIDENTIAL  
225 **WILLIAM & YVONNE ROBERTSON**...RESIDENTIAL  
230 **BOBBY & RUTH WINNINGHAM**...RESIDENTIAL  
235 **CLAY & CASSIE DRIGGERS**...RESIDENTIAL  
240 **M L OSTEEN**...RESIDENTIAL  
245 **DWAYNE & CATHY MALLARD**...RESIDENTIAL  
260 **JUDY C NORMAN**...RESIDENTIAL

**NO LISTING FOUND**

830 **RAMADAN HAND INSTITUTE/LAKE BUTLER HOSPITAL RAMADAN  
HAND INSTIT...**GENERAL MEDICAL AND SURGICAL HOSPITALS

850 **CZAYKOWSKY ALAIN A MD...**GENERAL MEDICAL AND SURGICAL HOSPITALS

850 **HARDING CYNTHIA R MD...**GENERAL MEDICAL AND SURGICAL HOSPITALS

850 **JAIN VIDYA S...**GENERAL MEDICAL AND SURGICAL HOSPITALS

850 **JAIN VIDYA S...**OFFICES AND CLINICS OF MEDICAL DOCTORS

850 **JOHNSON MARVIN W MD**

850 **LENNON W J PHD...**OFFICES OF HEALTH PRACTITIONER

850 **OSBORNE OWEN B K MD...**GENERAL MEDICAL AND SURGICAL HOSPITALS

850 **PEREZ ROBERTO J MD...**OFFICES AND CLINICS OF MEDICAL DOCTORS

850 **PEREZ ROBERTO S MD...**OFFICES AND CLINICS OF MEDICAL DOCTORS

850 **RAMADAN A MONIEM MD...**GENERAL MEDICAL AND SURGICAL HOSPITALS

850 **RAMADAN A MONIEM MD...**OFFICES AND CLINICS OF MEDICAL DOCTORS

850 **RAMADAN HAND INSTITUTE DOCTORS OFFICE DIVISION...**GENERAL  
MEDICAL AND SURGICAL HOSPITALS

850 **RAMADAN HAND INSTITUTE/LAKE BUTLER HOSPITAL...**OFFICES AND  
CLINICS OF MEDICAL DOCTORS

1205 **HARDEES...**EATING PLACES

NO LISTING FOUND

NO LISTING FOUND

NO LISTING FOUND



—  
FIRE  
INSURANCE  
MAPS

**Project Property:** Tomahawk Parcels 1, 2, and 3  
Tomahawk Parcels 1, 2, and 3  
Lake Butler FL

**Project No:** 20165101.Task 4

**Requested By:** PPM Consultants, Inc.

**Order No:** 23041100874

**Date Completed:** April 11, 2023

---

**Please note that no information was found for your site or adjacent properties.**



---

# TOPOGRAPHIC MAPS

**Project Property:** Tomahawk Parcels 1, 2, and 3  
Tomahawk Parcels 1, 2, and 3  
Lake Butler FL None

**Project No:** 20165101.Task 4

**Requested By:** PPM Consultants, Inc.

**Order No:** 23041100874

**Date Completed:** April 12, 2023

We have searched USGS collections of current topographic maps and historical topographic maps for the project property. Below is a list of maps found for the project property and adjacent area. Maps are from 7.5 and 15 minute topographic map series, if available.

Year	Map Series
2021	7.5
2015	7.5
1993	7.5
1984	7.5
1966	7.5

**Topographic Map Symbology for the maps may be available in the following documents:**

*Pre-1947*

[Page 223 of 1918 Topographic Instructions](#)

[Page 130 of 1928 Topographic Instructions](#)

*1947-2009*

[Topographic Map Symbols](#)

*2009-present*

[US Topo Map Symbols](#)

Topographic Maps included in this report are produced by the USGS and are to be used for research purposes including a phase I report. Maps are not to be resold as commercial property.

No warranty of Accuracy or Liability for ERIS: The information contained in this report has been produced by ERIS Information Inc.(in the US) and ERIS Information Limited Partnership (in Canada), both doing business as 'ERIS', using Topographic Maps produced by the USGS.

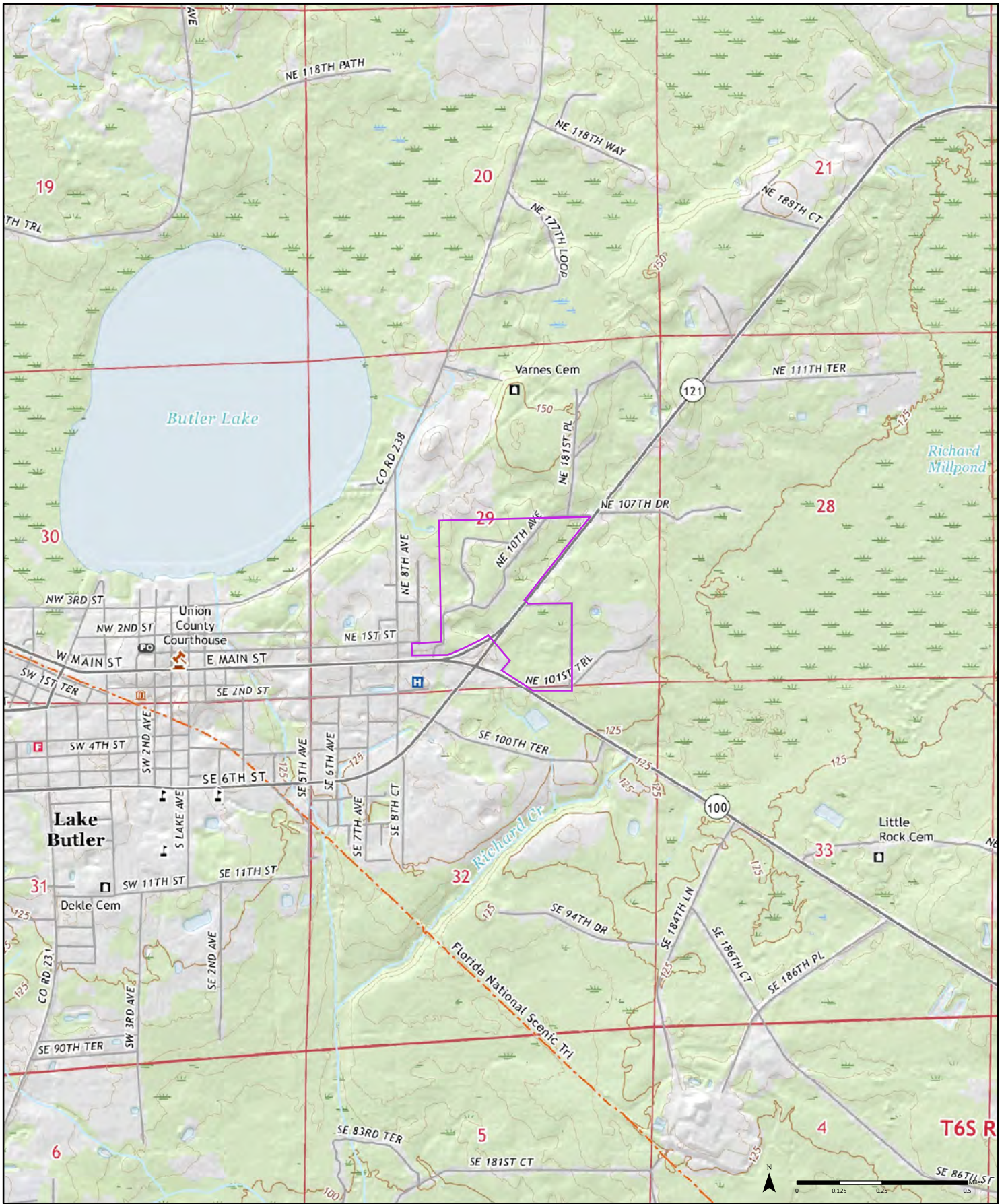
This maps contained herein does not purport to be and does not constitute a guarantee of the accuracy of the information contained herein. Although ERIS has endeavored to present you with information that is accurate, ERIS disclaims, any and all liability for any errors, omissions, or inaccuracies in such information and data, whether attributable to inadvertence, negligence or otherwise, and for any consequences arising therefrom. Liability on the part of ERIS is limited to the monetary value paid for this report.

---

## Environmental Risk Information Services

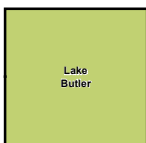
A division of Glacier Media Inc.

1.866.517.5204 | [info@erisinfo.com](mailto:info@erisinfo.com) | [erisinfo.com](http://erisinfo.com)



2021

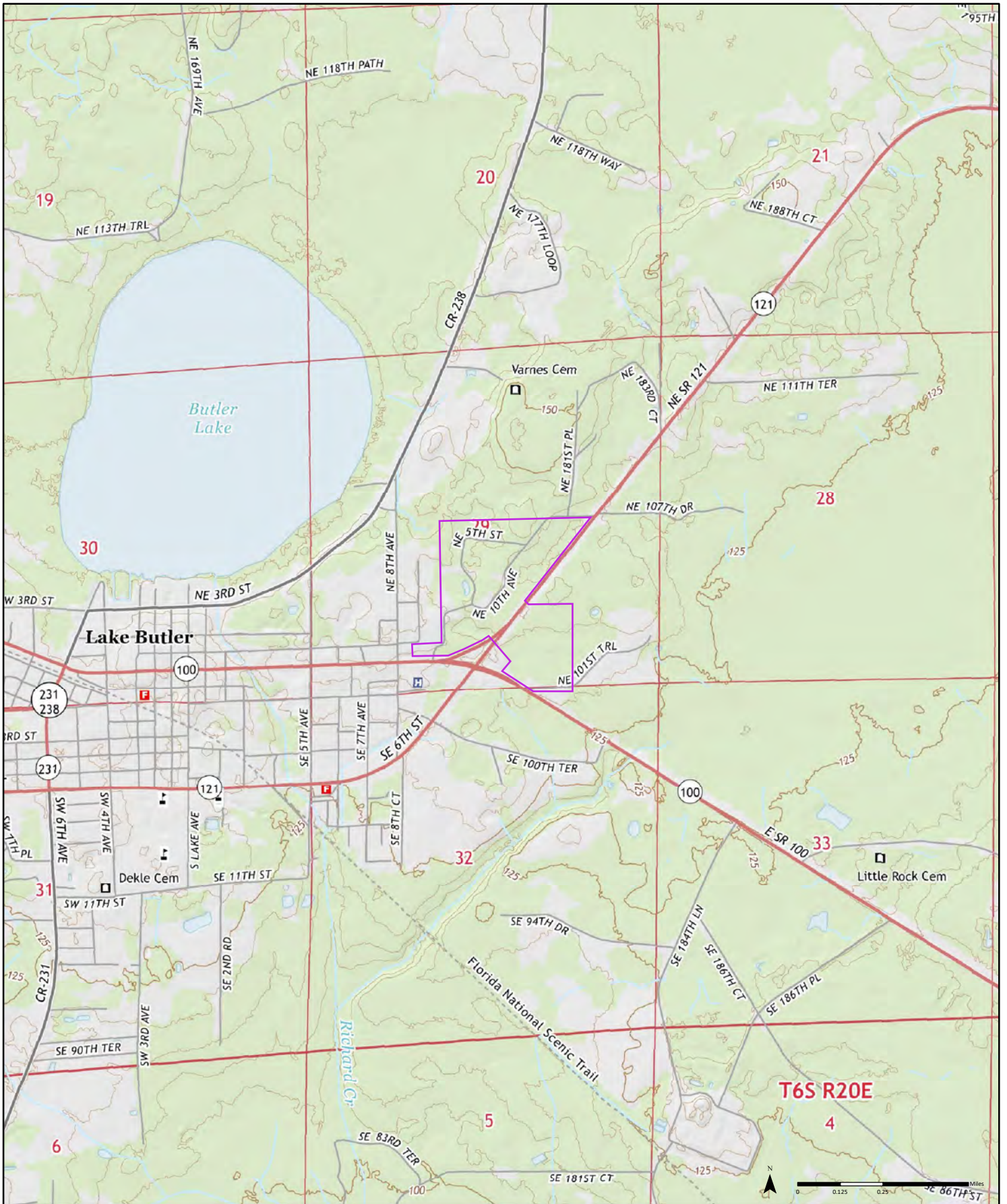
Order No. 23041100874



Available Quadrangle(s): Lake Butler, FL  
Brooker, FL

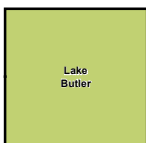
Source: USGS 7.5 Minute Topographic Map





2015

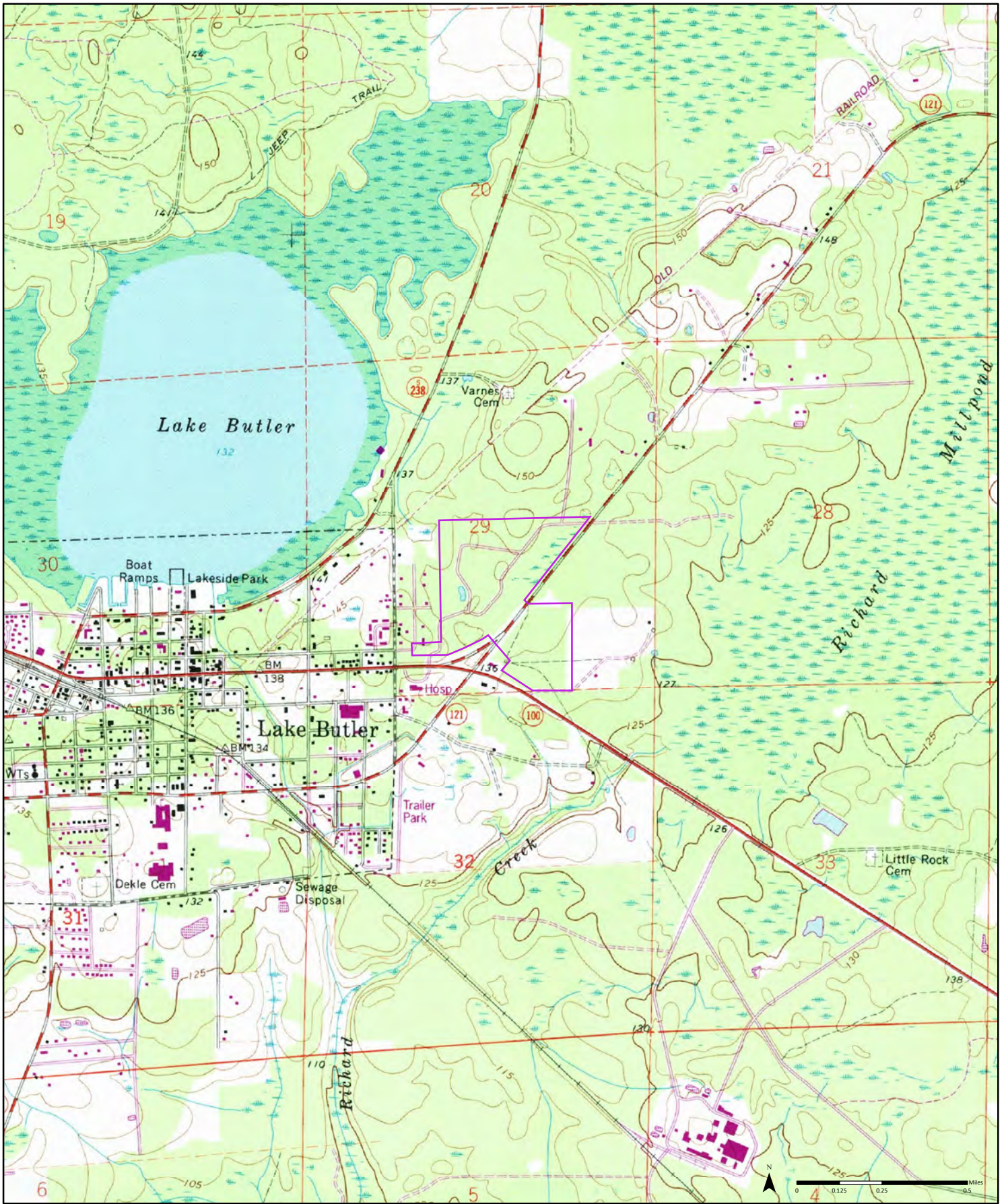
Order No. 23041100874



Available Quadrangle(s): Lake Butler, FL  
Brooker, FL

Source: USGS 7.5 Minute Topographic Map

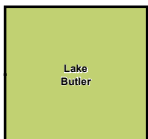




1993

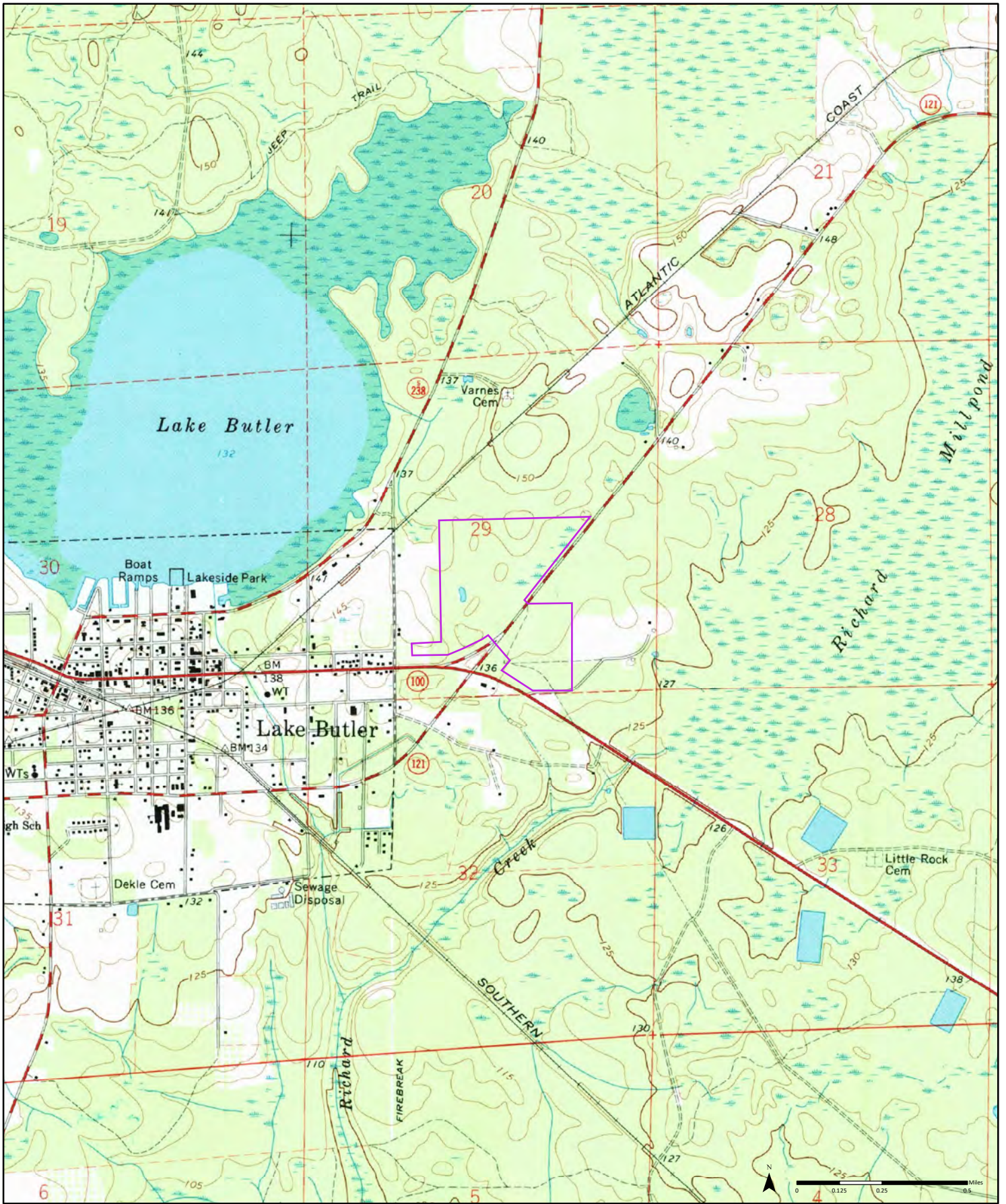
(2-1993) Aerial Photo Year: 1990 (2-1993) Aerial Photo Year: 1990  
 Photo Revision Year: 1993

Order No. 23041100874



Available Quadrangle(s): Lake Butler, FL(2-1993)  
 Brooker, FL(1-1993)





1984

(2-1984)

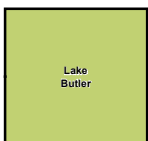
Aerial Photo Year: 1977

Photo Revision Year: 1981

(2-1984)

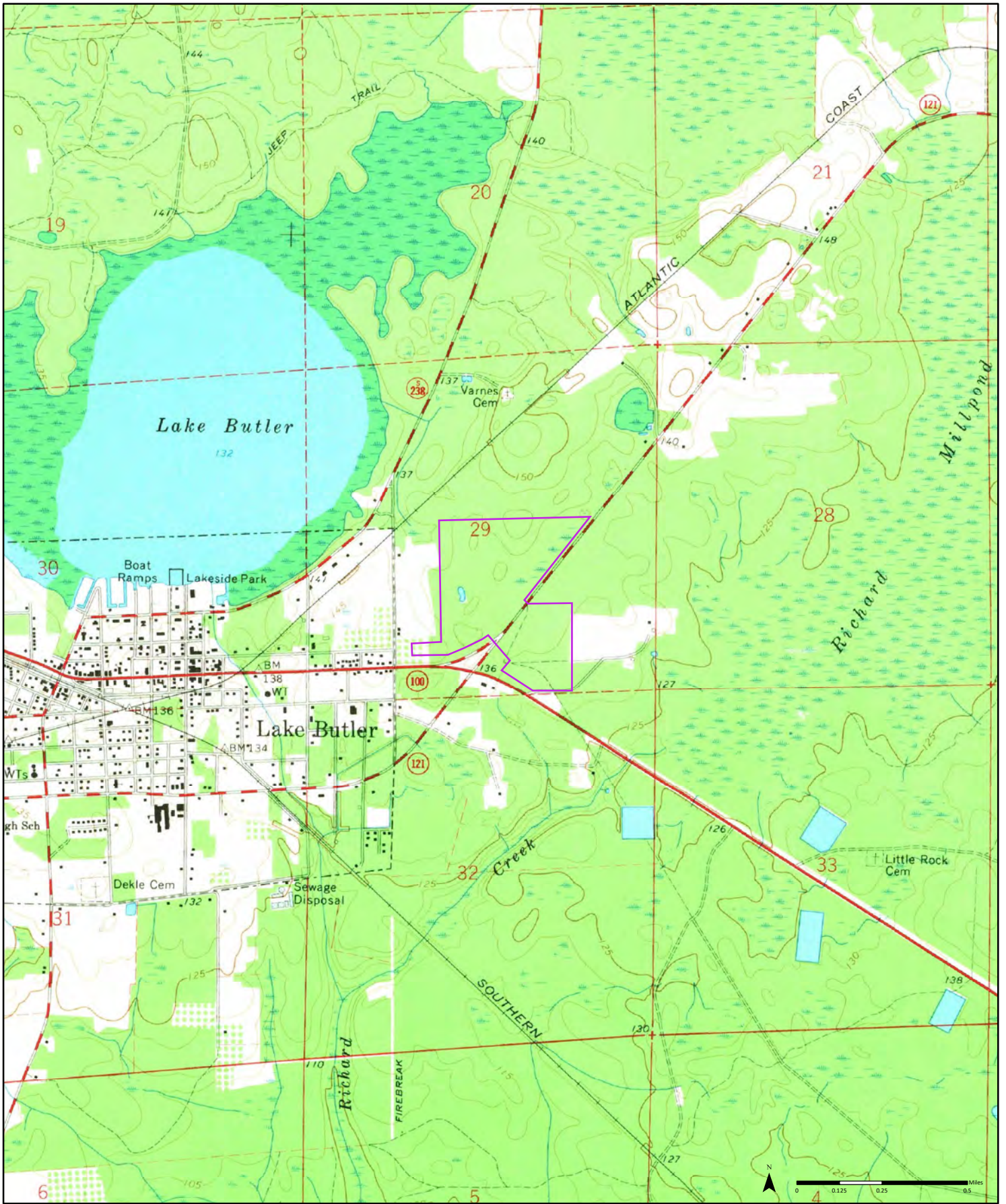
Aerial Photo Year: 1964

Order No. 23041100874



Available Quadrangle(s): Lake Butler, FL(2-1984)  
 Brooker, FL(1-1984)



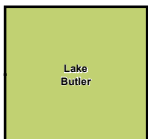


1966

(2-1966) Aerial Photo Year: 1964

(2-1966) Aerial Photo Year: 1964

Order No. 23041100874



Available Quadrangle(s): Lake Butler, FL(2-1966)  
Brooker, FL(1-1966)



## **APPENDIX F – OTHER DOCUMENTATION**



## Property Information

Order Number:	23041100874p
Date Completed:	April 11, 2023
Project Number:	20165101.Task 4
Project Property:	Tomahawk Parcels 1, 2, and 3 Tomahawk Parcels 1, 2, and 3 Lake Butler FL
Coordinates:	
Latitude:	30.02642291
Longitude:	-82.3226375
UTM Northing:	3322449.93044 Meters
UTM Easting:	372462.784796 Meters
UTM Zone:	UTM Zone 17R
Elevation:	137.56 ft
Slope Direction:	SE

Topographic Information.....	2
Hydrologic Information.....	12
Geologic Information.....	15
Soil Information.....	17
Wells and Additional Sources.....	28
Summary.....	33
Detail Report.....	40
Radon Information.....	183
Appendix.....	184
Liability Notice.....	187

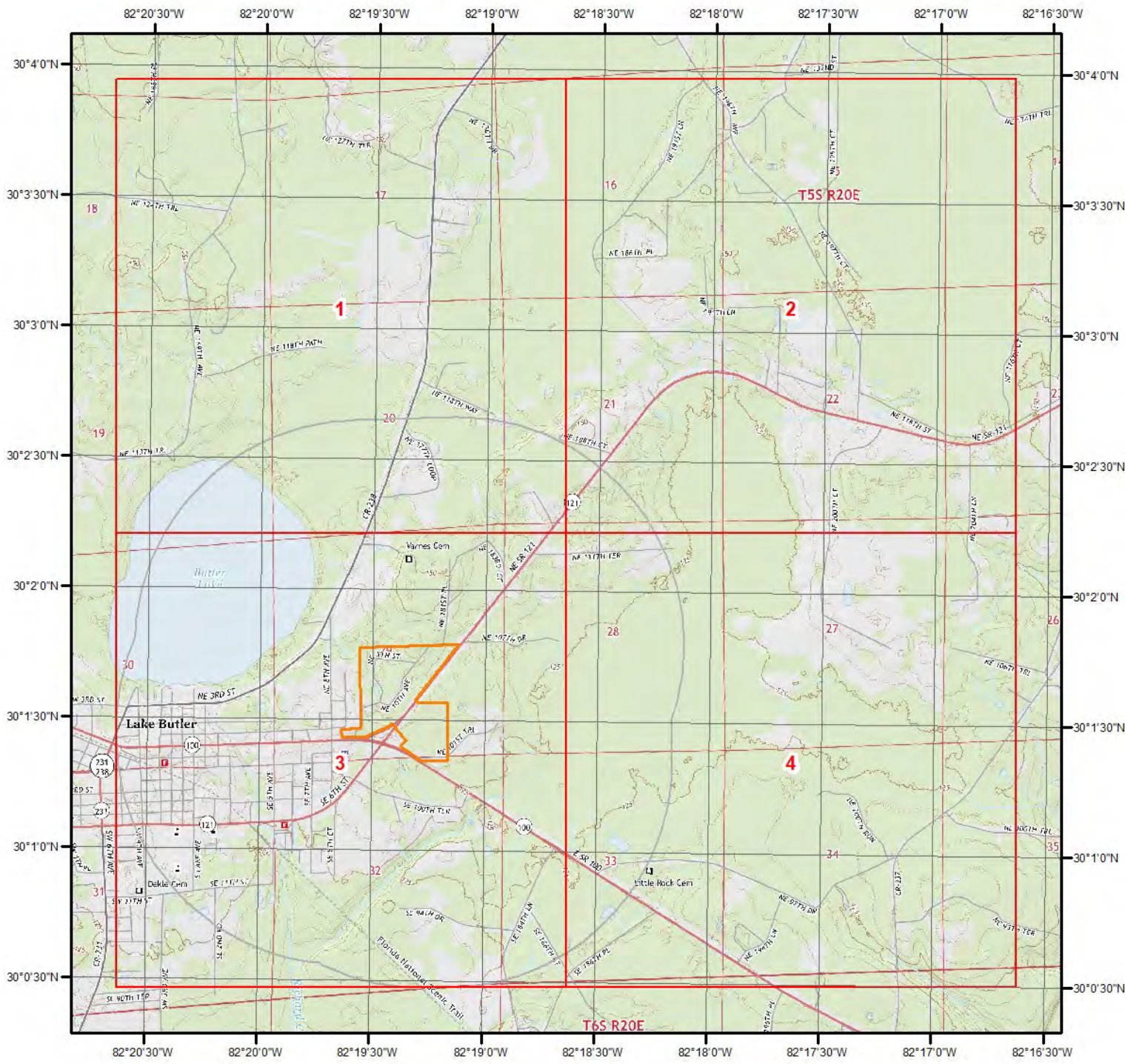
The ERIS **Physical Setting Report - PSR** provides comprehensive information about the physical setting around a site and includes a complete overview of topography and surface topology, in addition to hydrologic, geologic and soil characteristics. The location and detailed attributes of oil and gas wells, water wells, public water systems and radon are also included for review.

The compilation of both physical characteristics of a site and additional attribute data is useful in assessing the impact of migration of contaminants and subsequent impact on soils and groundwater.

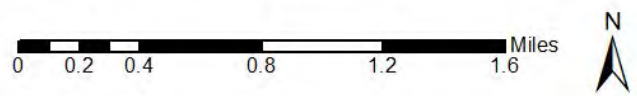
### Disclaimer

This Report does not provide a full environmental evaluation for the site or adjacent properties. Please see the terms and disclaimer at the end of the Report for greater detail.

# Topographic Information



## Current USGS Topo (2015)

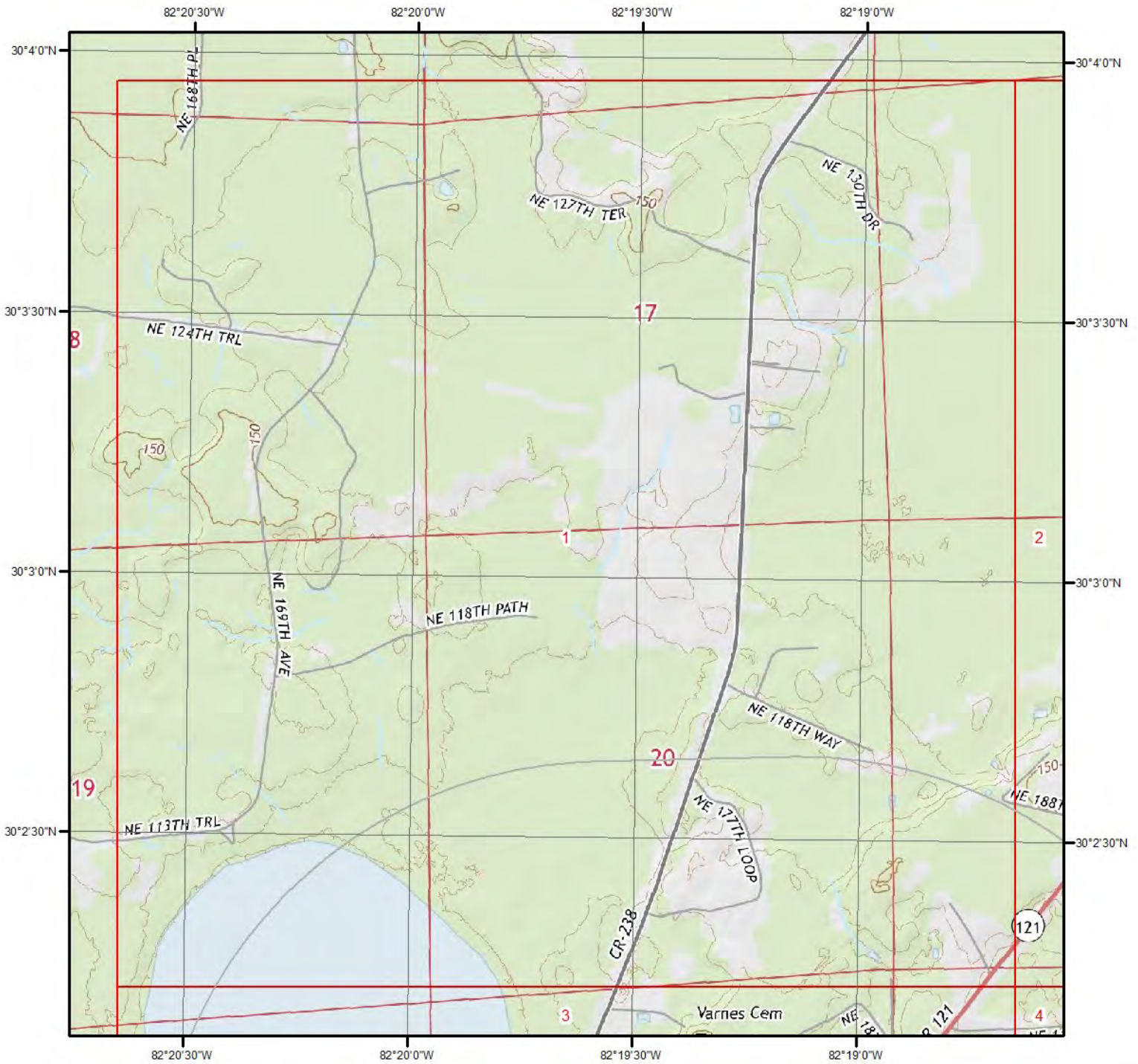


**Quadrangle(s):** Brooker,FL; Lake Butler,FL; Lulu,FL; Raiford,FL; Sampson,FL; Worthington Springs,FL

Source: USGS 7.5 Minute Topographic Map



# Topographic Information



## Current USGS Topo - Page 1

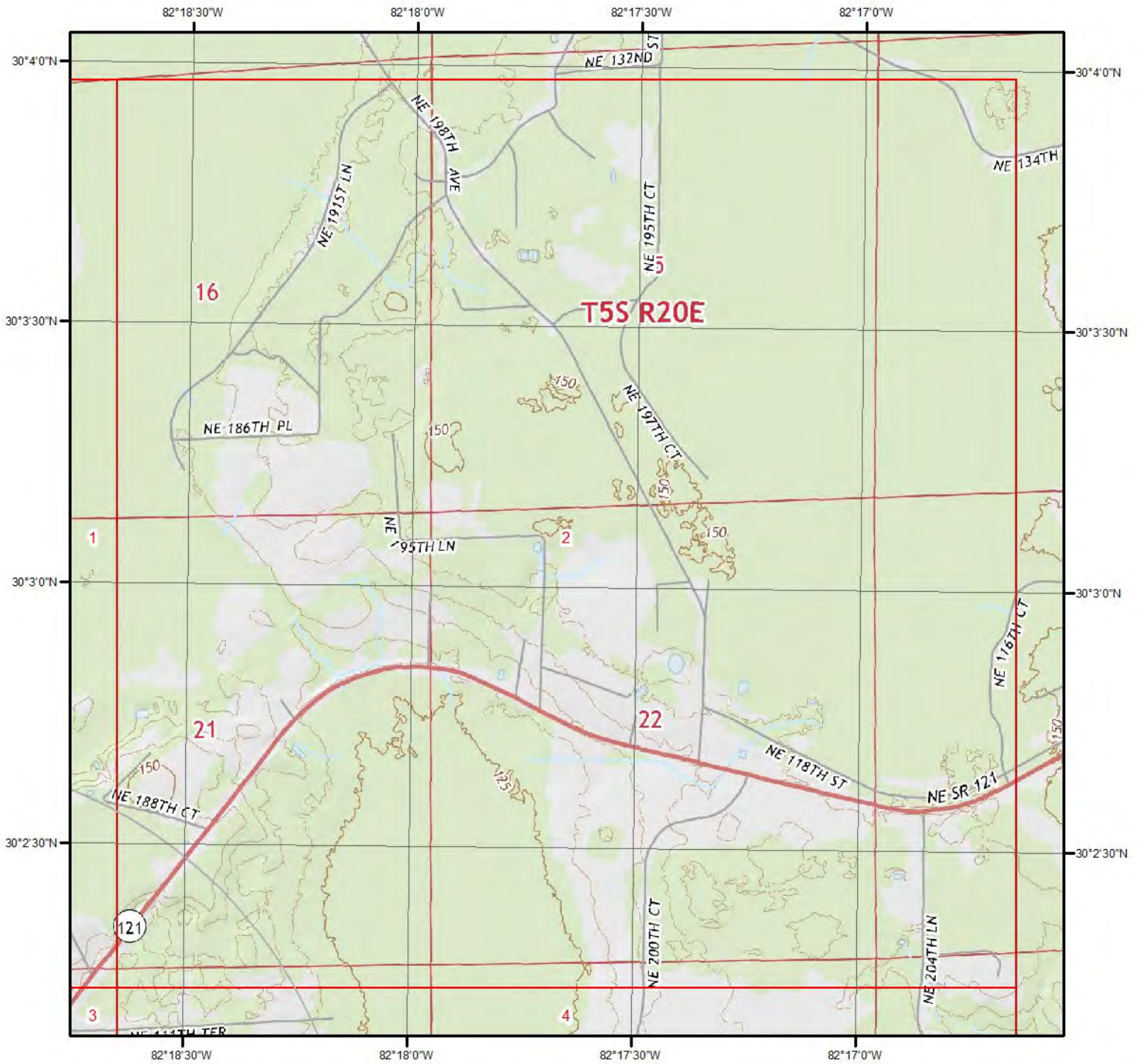


Quadrangle(s): Lake Butler, FL

Source: USGS 7.5 Minute Topographic Map



# Topographic Information



## Current USGS Topo - Page 2

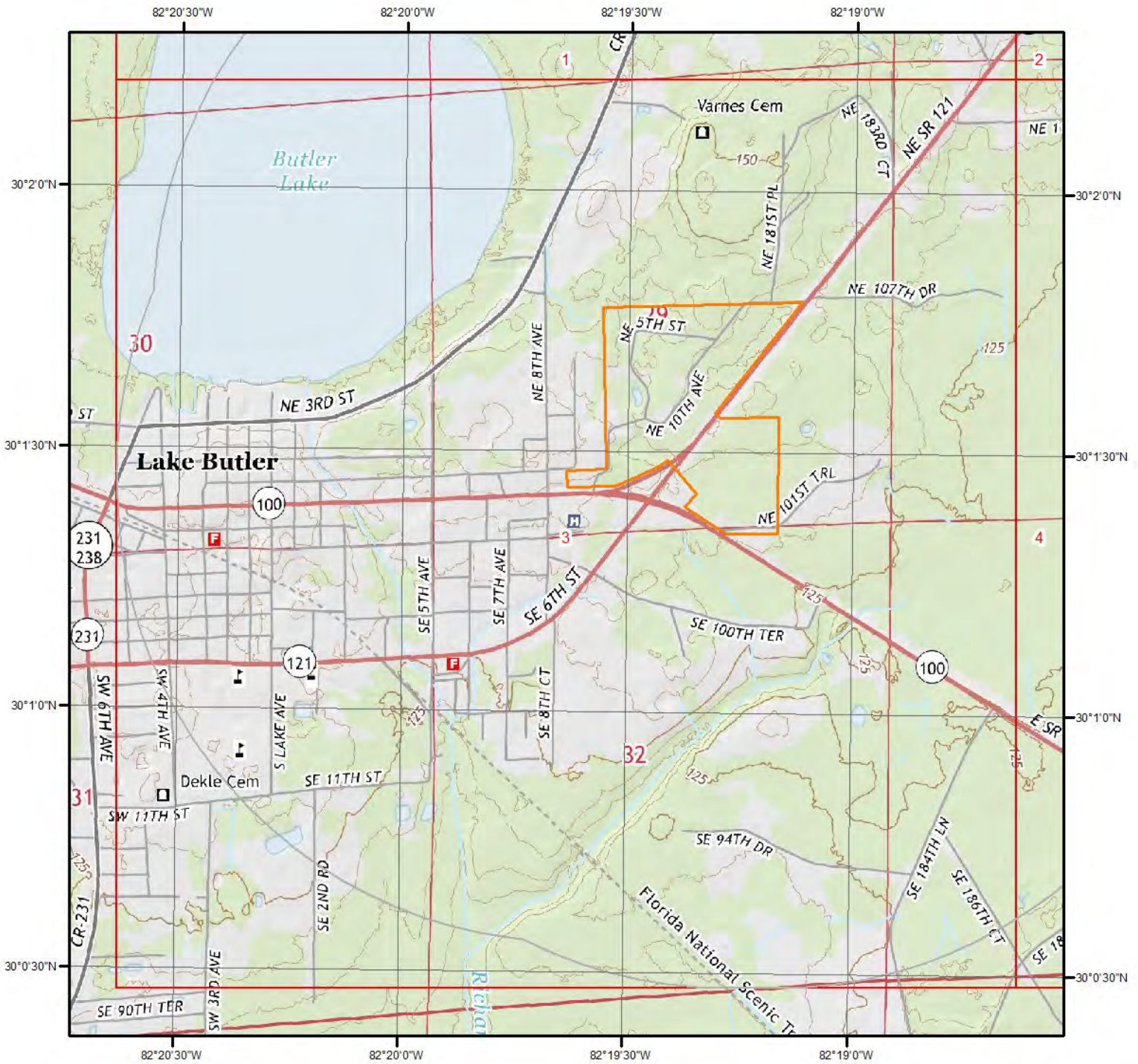


Quadrangle(s): Lake Butler, FL


Source: USGS 7.5 Minute Topographic Map



# Topographic Information



## Current USGS Topo - Page 3

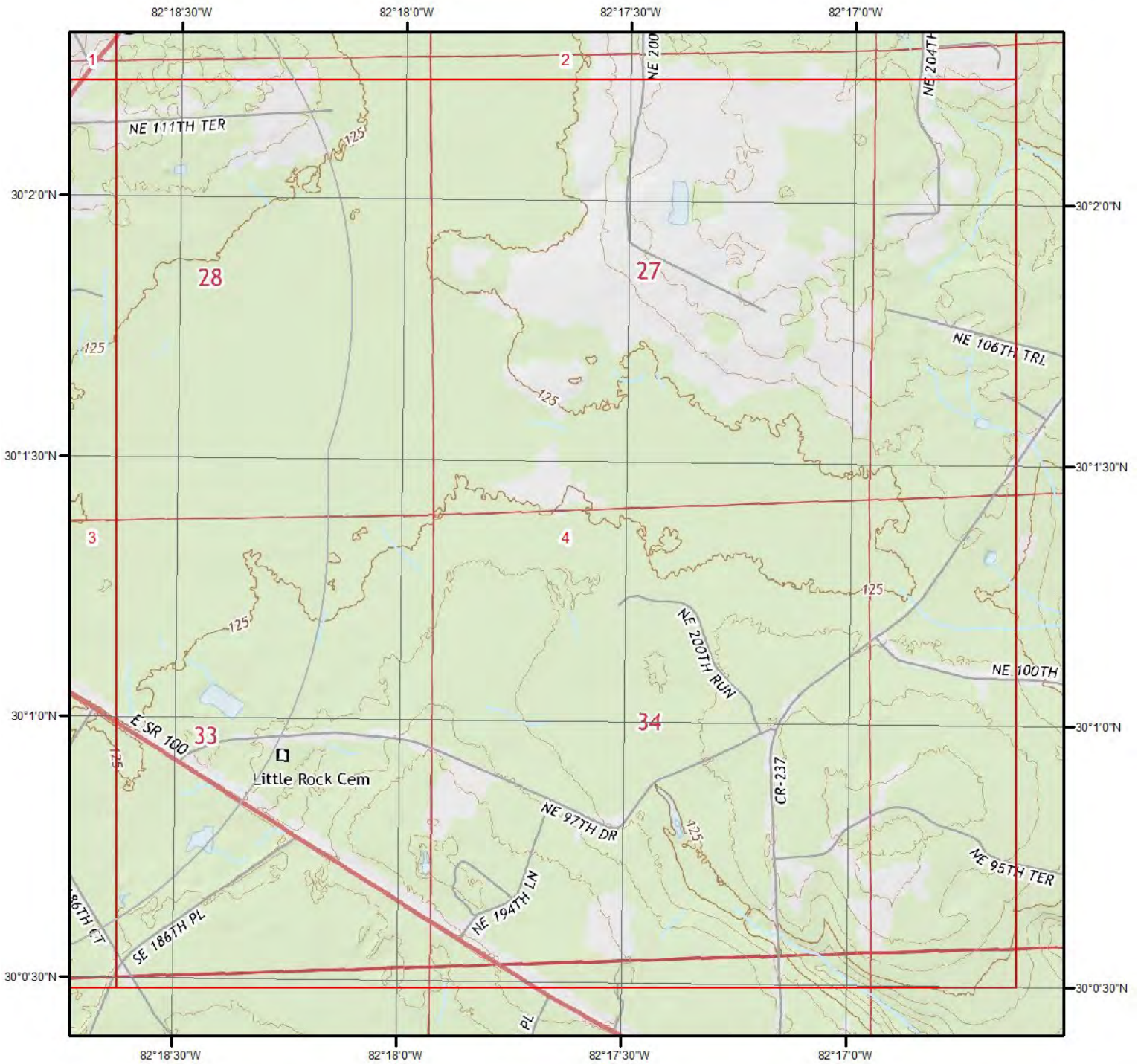


Quadrangle(s): Lake Butler, FL


Source: USGS 7.5 Minute Topographic Map



# Topographic Information



## Current USGS Topo - Page 4



Quadrangle(s): Lake Butler, FL

Source: USGS 7.5 Minute Topographic Map

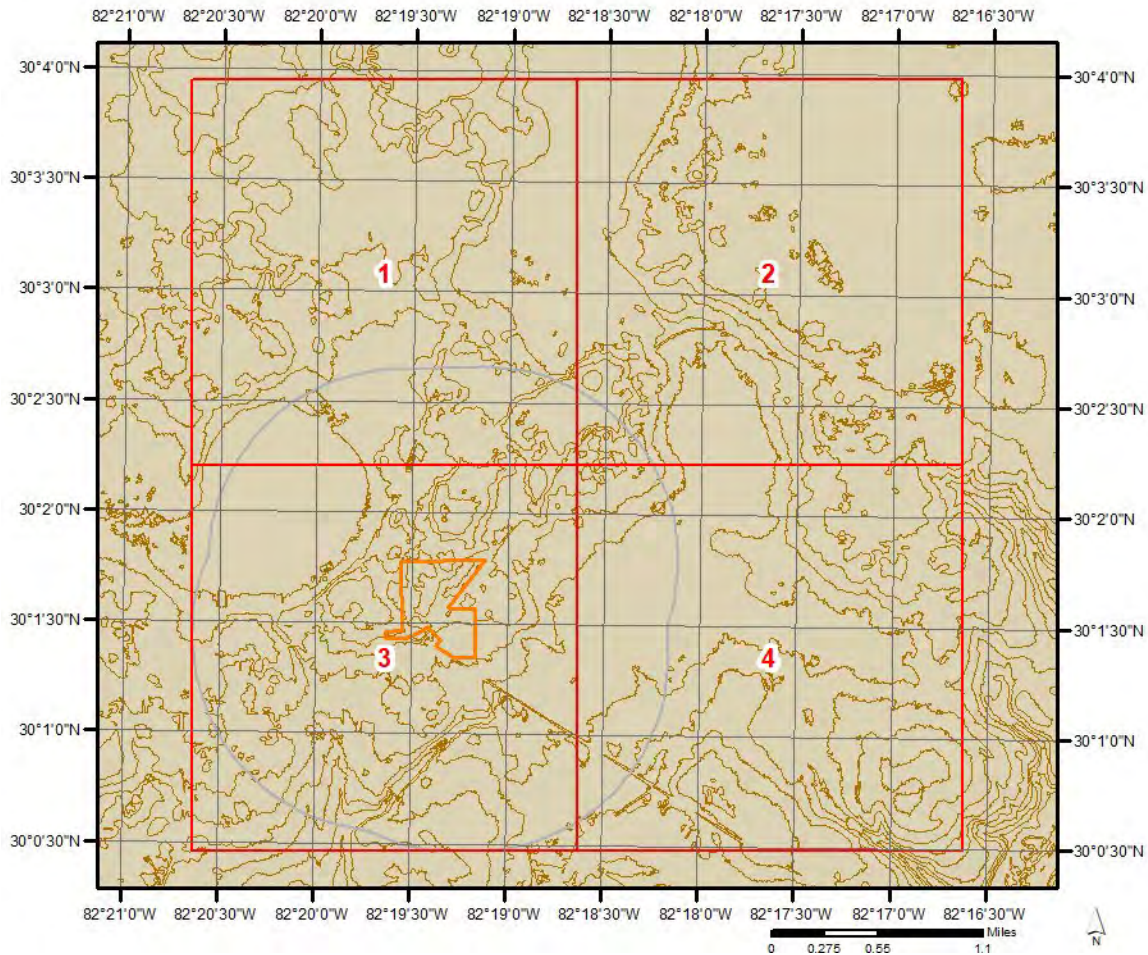


# Topographic Information

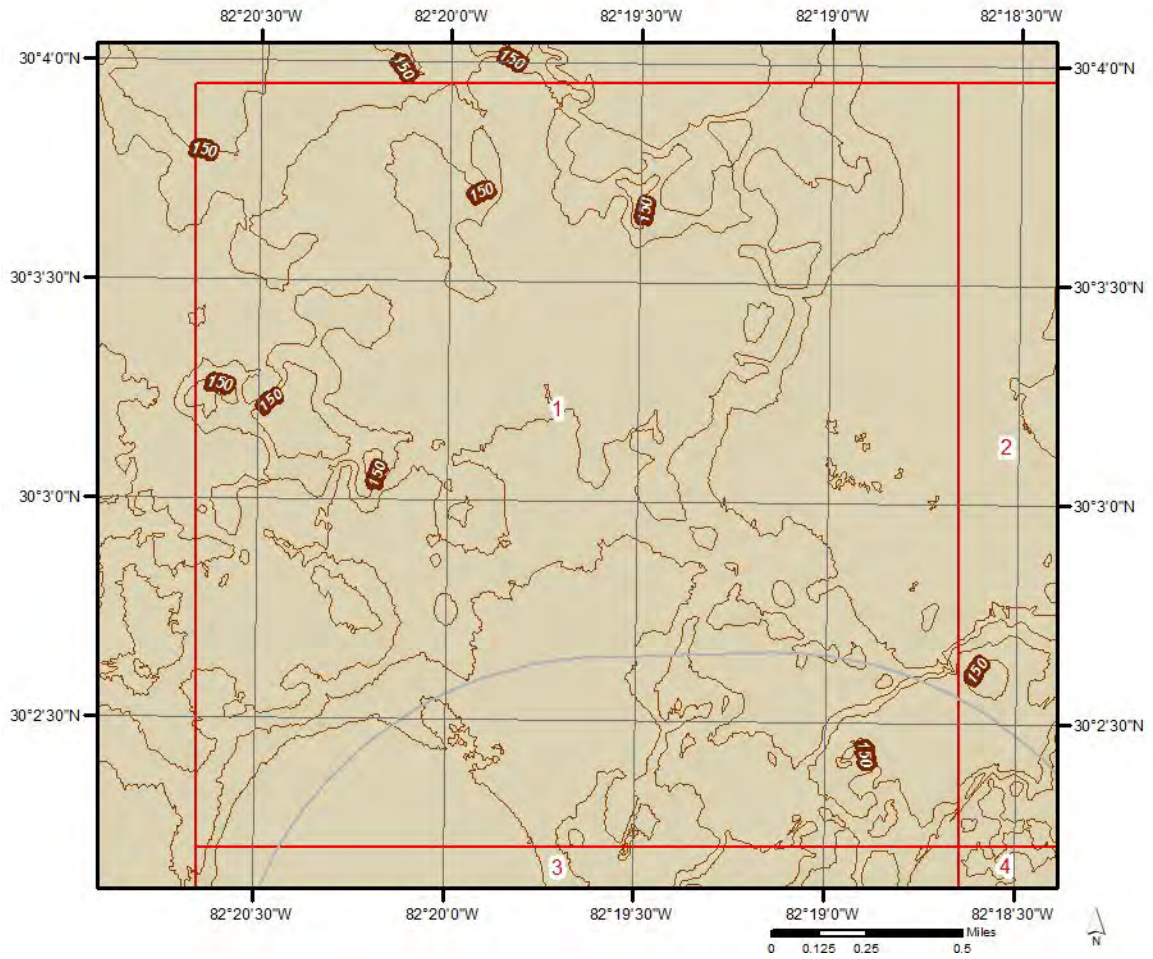
The previous topographic map(s) are created by seamlessly merging and cutting current USGS topographic data. Below are shaded relief map(s), derived from USGS elevation data to show surrounding topography in further detail.

Topographic information at project property:

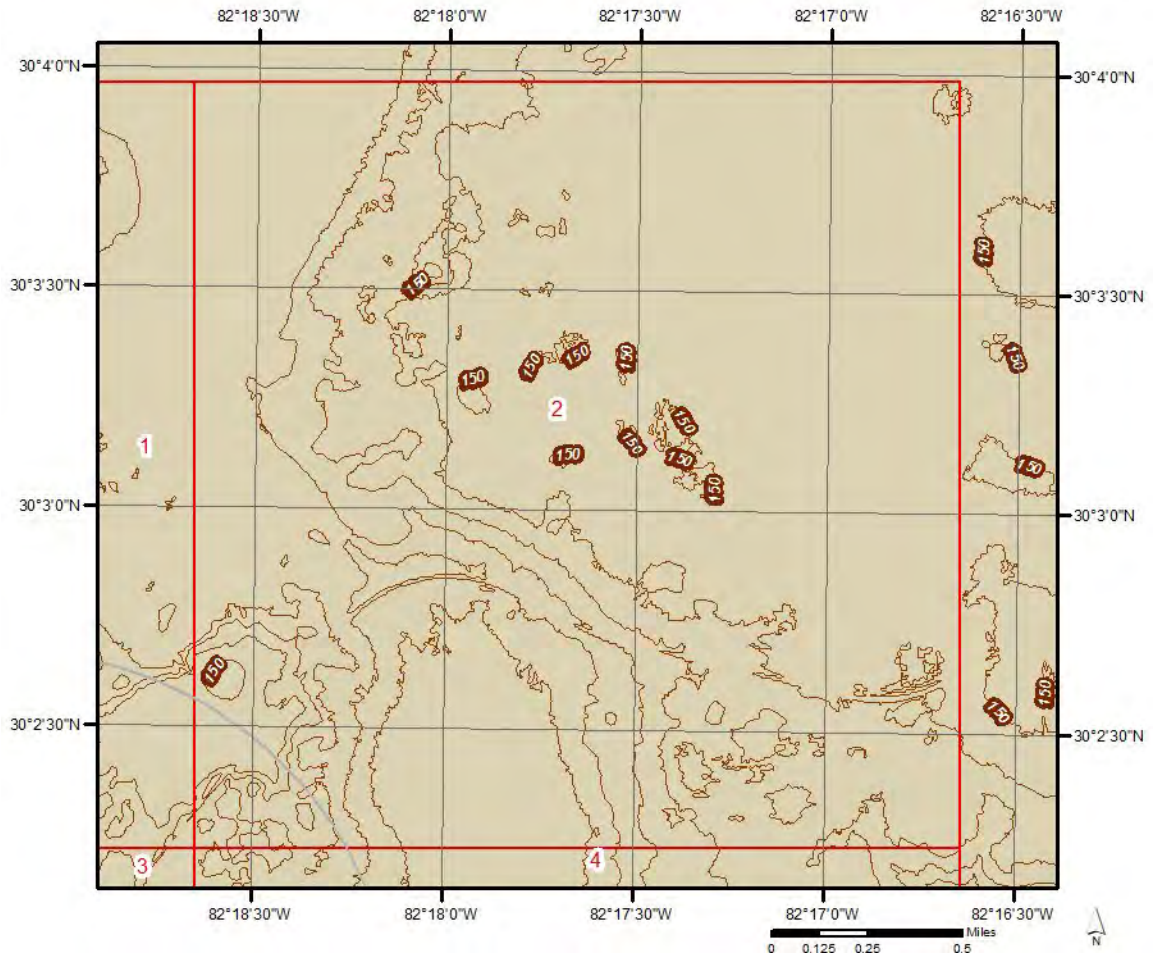
Elevation: 137.56 ft  
Slope Direction: SE



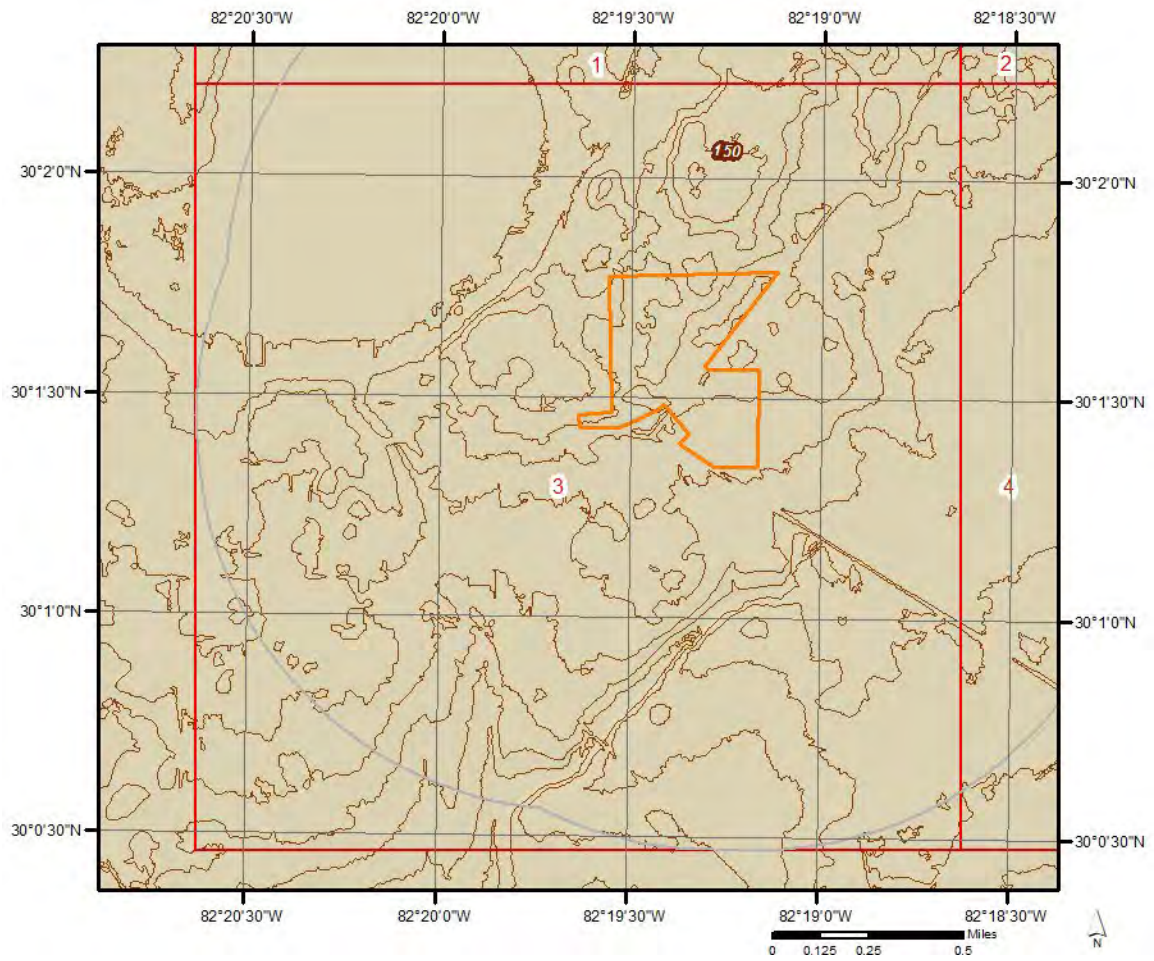
# Topographic Information



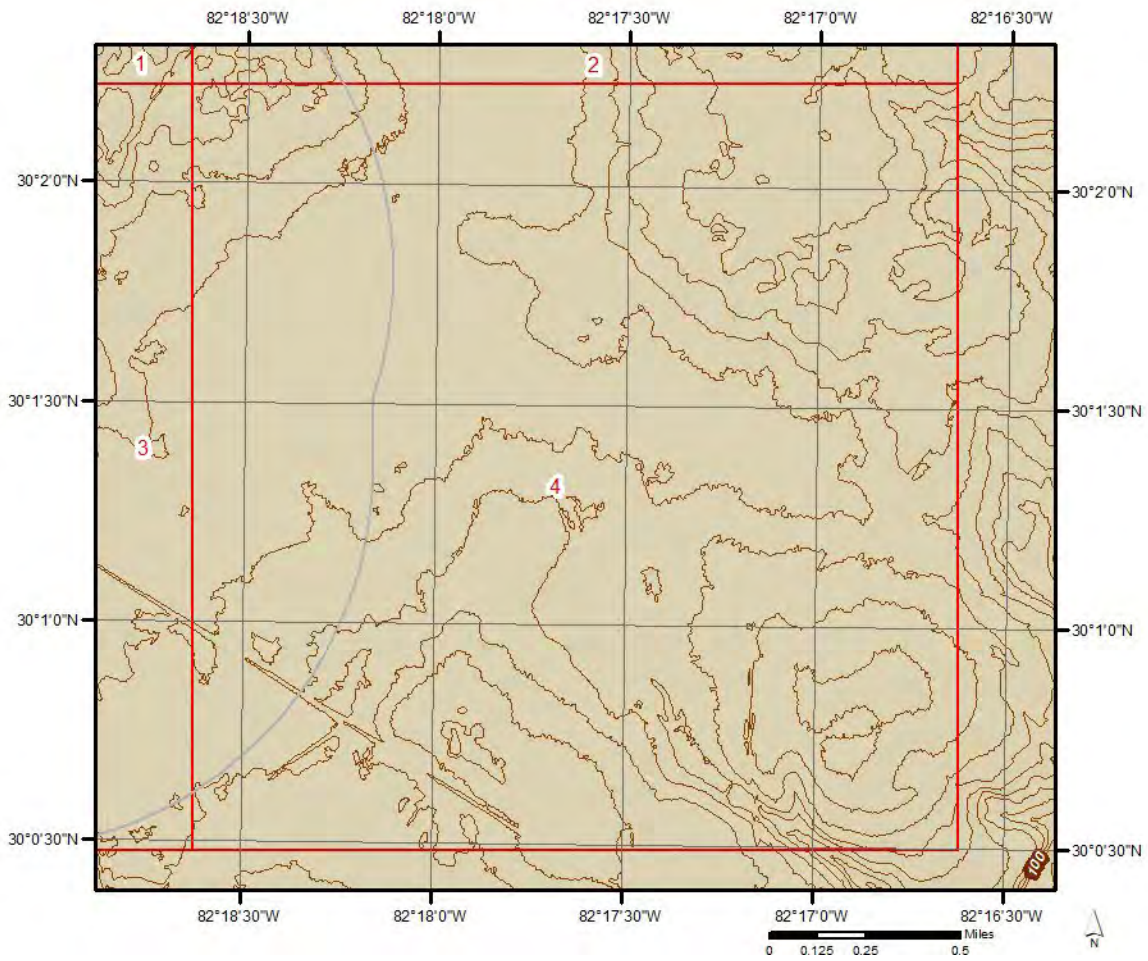
# Topographic Information



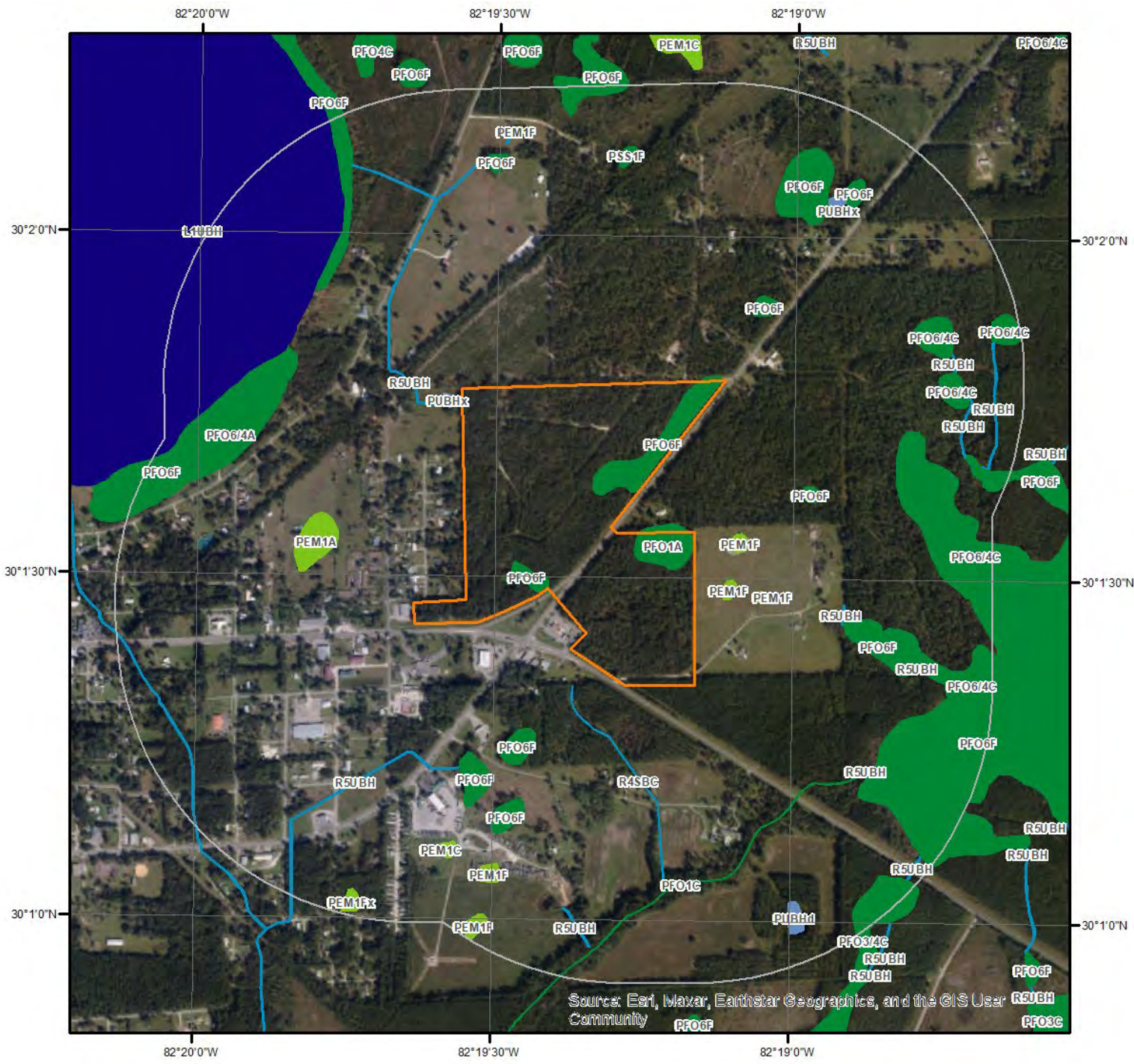
# Topographic Information



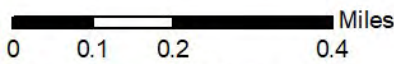
# Topographic Information




# Hydrologic Information



## Wetland

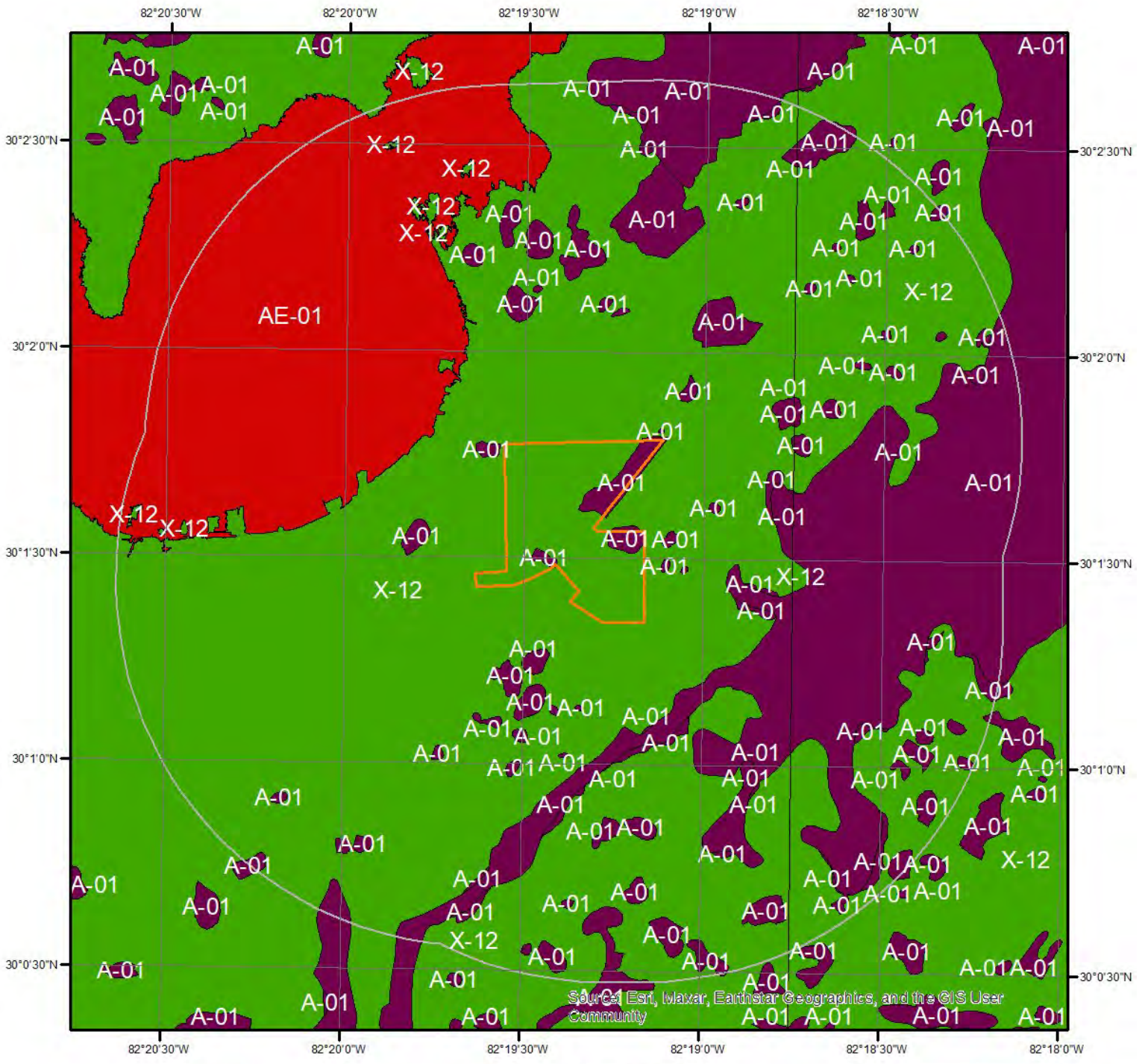


This map shows wetland existence using data from US Fish & Wildlife. Data coverage is shown to the right. Gray indicates no data available in the area.


- |   |   |
|---|---|
|  Estuarine and Marine Deepwater    |  Freshwater Pond |
|  Estuarine and Marine Wetland      |  Lake            |
|  Freshwater Emergent Wetland       |  Other           |
|  Freshwater Forested/Shrub Wetland |  Riverine        |















# Hydrologic Information




## Flood Hazard Zones



This map shows FEMA flood hazard zones. FIRM panels are shown to the right, and blank indicates no data is available.

- |   |  |   |
|---|--|---|
|  A   |  AO |  X                 |
|  A99 |  V  |  OPEN WATER        |
|  AE  |  VE |  NOT POPULATED     |
|  AH  |  D  |  AREA NOT INCLUDED |



**Quadrangle(s):** Brooker,FL; Lake Butler,FL; Lulu,FL; Raiford,FL; Sampson,FL; Worthington Springs,FL



## Hydrologic Information

The Wetland Type map shows wetland existence overlaid on an aerial imagery. The Flood Hazard Zones map shows FEMA flood hazard zones overlaid on an aerial imagery. Relevant FIRM panels and detailed zone information is provided below. For detailed Zone descriptions please click the link: <https://floodadvocate.com/fema-zone-definitions>

---

Available FIRM Panels in area: 12007C0070E(effective:2012-05-02) 12125C0145D(effective:2009-02-04)  
12125C0139E(effective:2018-11-02) 12125C0137E(effective:2018-11-02)  
12125C0138E(effective:2018-11-02)

---

### Flood Zone A-01

Zone: A  
Zone subtype:

---

### Flood Zone AE-01

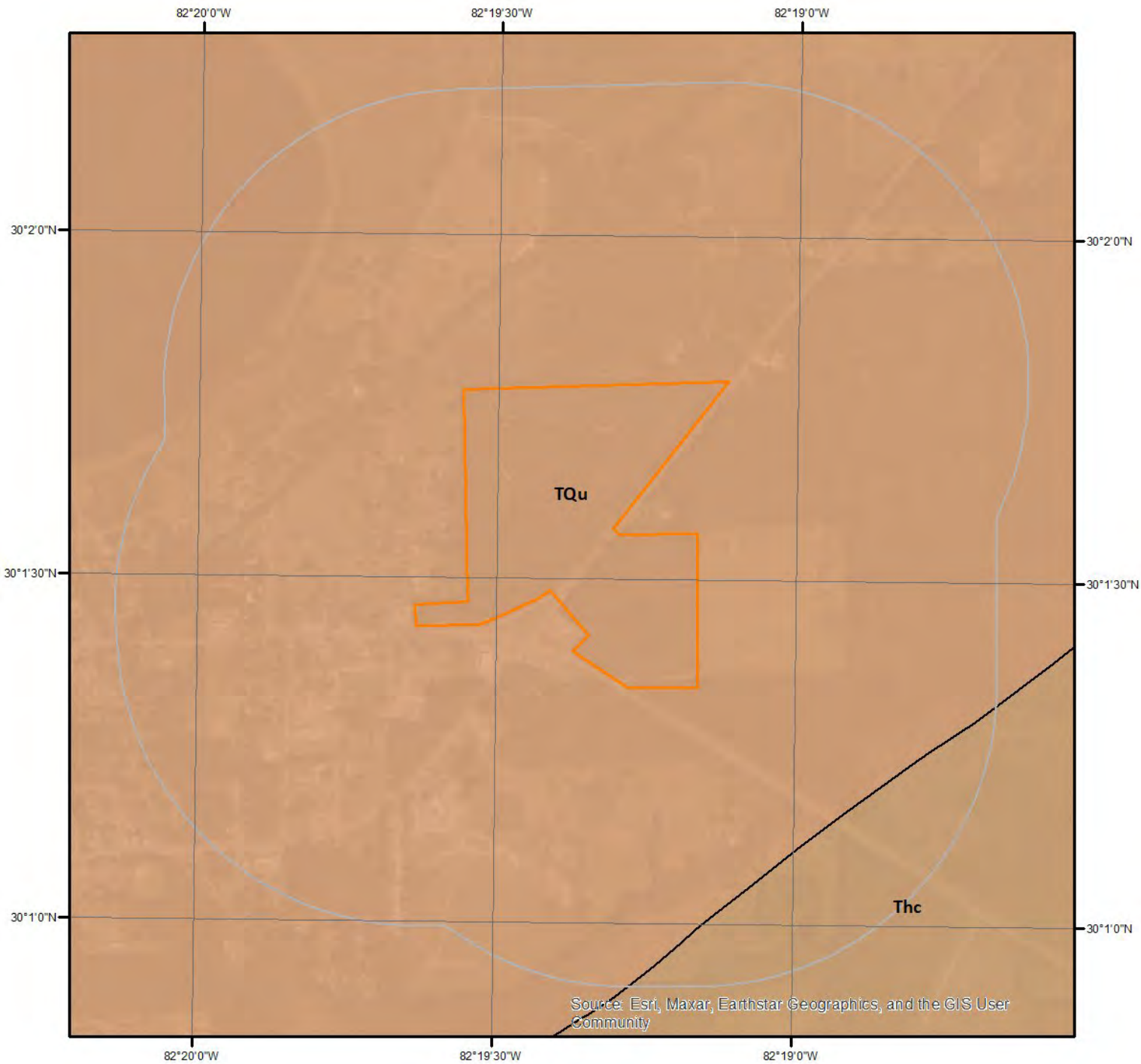
Zone: AE  
Zone subtype:

---

### Flood Zone X-12

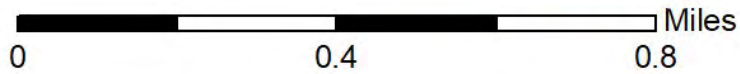

Zone: X  
Zone subtype: AREA OF MINIMAL FLOOD HAZARD

# Geologic Information



## Geologic Units

This maps shows geologic units in the area. Please refer to the report for detailed descriptions.



## Geologic Information

The previous page shows USGS geology information. Detailed information about each unit is provided below.

---

### Geologic Unit TQu

Unit Name:	Undifferentiated sediments
Unit Age:	Pliocene/Pleistocene
Primary Rock Type:	sand
Secondary Rock Type:	clay or mud
Unit Description:	Undifferentiated sediments - Undifferentiated Tertiary-Quaternary Sediments - These sediments are siliciclastics that are separated from undifferentiated Quaternary sediments solely on the basis of elevation. Based on the suggestion that the Pleistocene sea levels reached a maximum of approximately 100 feet (30 meters) msl (Colquhoun, 1969), these sediments, which occur above 100 feet (30 meters) msl, are predominantly older than Pleistocene but contain some sediments reworked during the Pleistocene. This unit may include fluvial and aeolian deposits. The undifferentiated Tertiary-Quaternary sediments occur in a band extending from the Georgia-Florida state line in Baker and Columbia Counties southward to Alachua County. These sediments are gray to blue green, unconsolidated to poorly consolidated, fine to coarse grained, clean to clayey, unfossiliferous sands, sandy clays and clays. Organic debris and disseminated organics are present in these sediments. The undifferentiated Tertiary-Quaternary sediments are part of the surficial aquifer system.

---

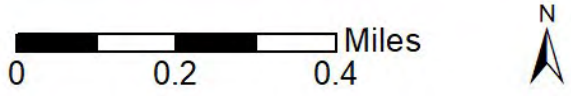
### Geologic Unit Thc

Unit Name:	Hawthorn Group, Coosawhatchie Formation
Unit Age:	Miocene
Primary Rock Type:	sand
Secondary Rock Type:	clay or mud
Unit Description:	Coosawhatchie Formation - The Coosawhatchie Formation is exposed or lies beneath a thin overburden on the eastern flank of the Ocala Platform from southern Columbia County to southern Marion County. Within the outcrop region, the Coosawhatchie Formation varies from a light gray to olive gray, poorly consolidated, variably clayey and phosphatic sand with few fossils, to an olive gray, poorly to moderately consolidated, slightly sandy, silty clay with few to no fossils. Occasionally the sands will contain a dolomitic component and, rarely, the dominant lithology will be dolostone or limestone. Silicified nodules are often present in the Coosawhatchie Formation sediments in the outcrop region. The sediment may contain 20 percent or more phosphate (Scott, 1988). Permeability of the Coosawhatchie sediments is generally low, forming part of the intermediate confining unit/aquifer system.

# Soil Information



## SSURGO Soils



This maps shows SSURGO soil units around the target property. Please refer to the report for detailed soil descriptions.



## Soil Information

The previous page shows a soil map using SSURGO data from USDA Natural Resources Conservation Service. Detailed information about each unit is provided below.

### Map Unit 12 (0.1%)

Map Unit Name:	Sapelo sand
Bedrock Depth - Min:	
Watertable Depth - Annual Min:	31 cm
Drainage Class - Dominant:	Poorly drained
Hydrologic Group - Dominant:	B/D - These soils have moderately low runoff potential when drained and high runoff potential when undrained.

Major components are printed below

Sapelo(90%)	
horizon A(0cm to 20cm)	Fine sand
horizon E(20cm to 38cm)	Fine sand
horizon Bh(38cm to 74cm)	Fine sand
horizon E'(74cm to 127cm)	Fine sand
horizon Btg(127cm to 203cm)	Sandy clay loam

Component Description:

Minor map unit components are excluded from this report.

Map Unit: 12 - Sapelo sand

Component: Sapelo (90%)

The Sapelo component makes up 90 percent of the map unit. Slopes are 0 to 2 percent. This component is on flatwoods on marine terraces on coastal plains. The parent material consists of sandy and loamy marine deposits. Depth to a root restrictive layer is greater than 60 inches. The natural drainage class is poorly drained. Water movement in the most restrictive layer is moderately high. Available water to a depth of 60 inches (or restricted depth) is low. Shrink-swell potential is low. This soil is not flooded. It is not ponded. A seasonal zone of water saturation is at 12 inches during June, July, August, September. Organic matter content in the surface horizon is about 2 percent. Nonirrigated land capability classification is 4w. This soil does not meet hydric criteria. There are no saline horizons within 30 inches of the soil surface. The soil has a maximum sodium adsorption ratio of 1 within 30 inches of the soil surface.

Component: Pelham (4%)

Generated brief soil descriptions are created for major soil components. The Pelham, non-hydric soil is a minor component.

Component: Surrency (3%)

Generated brief soil descriptions are created for major soil components. The Surrency, depressional soil is a minor component.

Component: Starke (3%)

Generated brief soil descriptions are created for major soil components. The Starke soil is a minor component.

### Map Unit 14 (1.81%)

Map Unit Name:	Pamlico and Croatan mucks
Bedrock Depth - Min:	
Watertable Depth - Annual Min:	0cm
Drainage Class - Dominant:	Very poorly drained
Hydrologic Group - Dominant:	A/D - These soils have low runoff potential when drained and high runoff potential when undrained.

Major components are printed below

Pamlico(50%)	
horizon Oa(0cm to 102cm)	Muck

## Soil Information

horizon Cg(102cm to 203cm)	Sand
Croatan(40%)	
horizon Oa(0cm to 58cm)	Muck
horizon C(58cm to 76cm)	Mucky sandy loam
horizon Cg(76cm to 203cm)	Sandy clay loam

### Component Description:

Minor map unit components are excluded from this report.

Map Unit: 14 - Pamlico and Croatan mucks

#### Component: Pamlico (50%)

The Pamlico component makes up 50 percent of the map unit. Slopes are 0 to 1 percent. This component is on depressions on marine terraces on coastal plains. The parent material consists of herbaceous organic material over sandy marine deposits. Depth to a root restrictive layer is greater than 60 inches. The natural drainage class is very poorly drained. Water movement in the most restrictive layer is moderately high. Available water to a depth of 60 inches (or restricted depth) is very high. Shrink-swell potential is low. This soil is rarely flooded. It is frequently ponded. A seasonal zone of water saturation is at 0 inches during May, June, July, August, September, October, November, December. Organic matter content in the surface horizon is about 50 percent. Nonirrigated land capability classification is 7w. This soil meets hydric criteria. There are no saline horizons within 30 inches of the soil surface. The soil has a maximum sodium adsorption ratio of 1 within 30 inches of the soil surface.

#### Component: Croatan (40%)

The Croatan component makes up 40 percent of the map unit. Slopes are 0 to 1 percent. This component is on depressions on marine terraces on coastal plains. The parent material consists of organic material over loamy marine or fluvial deposits. Depth to a root restrictive layer is greater than 60 inches. The natural drainage class is very poorly drained. Water movement in the most restrictive layer is moderately low. Available water to a depth of 60 inches (or restricted depth) is very high. Shrink-swell potential is low. This soil is rarely flooded. It is frequently ponded. A seasonal zone of water saturation is at 0 inches during May, June, July, August, September, October, November, December. Organic matter content in the surface horizon is about 43 percent. Nonirrigated land capability classification is 7w. This soil meets hydric criteria. There are no saline horizons within 30 inches of the soil surface. The soil has a maximum sodium adsorption ratio of 1 within 30 inches of the soil surface.

#### Component: Surrency (10%)

Generated brief soil descriptions are created for major soil components. The Surrency, depressional soil is a minor component.

---

### Map Unit 2 (0.34%)

Map Unit Name:	Albany fine sand, 0 to 5 percent slopes
Bedrock Depth - Min:	
Watertable Depth - Annual Min:	53cm
Drainage Class - Dominant:	Somewhat poorly drained
Hydrologic Group - Dominant:	A/D - These soils have low runoff potential when drained and high runoff potential when undrained.

Major components are printed below

Albany(90%)	
horizon A(0cm to 20cm)	Fine sand
horizon E(20cm to 127cm)	Fine sand
horizon Bt(127cm to 152cm)	Fine sandy loam
horizon Btg(152cm to 203cm)	Sandy clay loam

### Component Description:

Minor map unit components are excluded from this report.

Map Unit: 2 - Albany fine sand, 0 to 5 percent slopes

#### Component: Albany (90%)

The Albany component makes up 90 percent of the map unit. Slopes are 0 to 5 percent. This component is on ridges on marine terraces on coastal plains. The parent material consists of sandy and loamy marine deposits. Depth to a root restrictive layer is greater than 60 inches. The natural drainage class is somewhat poorly drained. Water movement in the most restrictive layer is high. Available water to a depth of 60 inches (or restricted depth) is moderate. Shrink-swell potential is low. This soil is not flooded. It is not

## Soil Information

ponded. A seasonal zone of water saturation is at 21 inches during January, February, March, April, May, June, July, August, September, December. Organic matter content in the surface horizon is about 2 percent. Nonirrigated land capability classification is 3e. This soil does not meet hydric criteria. There are no saline horizons within 30 inches of the soil surface. The soil has a maximum sodium adsorption ratio of 1 within 30 inches of the soil surface.

Component: Blanton (5%)

Generated brief soil descriptions are created for major soil components. The Blanton soil is a minor component.

Component: Hurricane (3%)

Generated brief soil descriptions are created for major soil components. The Hurricane soil is a minor component.

Component: Chipley (2%)

Generated brief soil descriptions are created for major soil components. The Chipley soil is a minor component.

---

### Map Unit 23 (91.37%)

Map Unit Name:	Pelham, Pelham wet, fine sands
Bedrock Depth - Min:	
Watertable Depth - Annual Min:	0cm
Drainage Class - Dominant:	Poorly drained
Hydrologic Group - Dominant:	B/D - These soils have moderately low runoff potential when drained and high runoff potential when undrained.

Major components are printed below

Pelham(52%)

horizon A(0cm to 20cm)	Fine sand
horizon Eg(20cm to 79cm)	Fine sand
horizon Btg1(79cm to 157cm)	Sandy clay loam
horizon Btg2(157cm to 203cm)	Sandy clay

Pelham(39%)

horizon A(0cm to 23cm)	Fine sand
horizon Eg(23cm to 56cm)	Fine sand
horizon Btg1(56cm to 122cm)	Sandy loam
horizon Btg2(122cm to 203cm)	Sandy clay loam

Component Description:

Minor map unit components are excluded from this report.

Map Unit: 23 - Pelham complex, 0 to 2 percent slopes

Component: Pelham (56%)

The Pelham component makes up 56 percent of the map unit. Slopes are 0 to 2 percent. This component is on flatwoods, lower coastal plains. The parent material consists of sandy and loamy marine deposits. Depth to a root restrictive layer is greater than 60 inches. The natural drainage class is poorly drained. Water movement in the most restrictive layer is moderately low. Available water to a depth of 60 inches (or restricted depth) is moderate. Shrink-swell potential is low. This soil is not flooded. It is not ponded. A seasonal zone of water saturation is at 6 inches during January, February, March, April, May, December. Organic matter content in the surface horizon is about 1 percent. Nonirrigated land capability classification is 3w. This soil does not meet hydric criteria. There are no saline horizons within 30 inches of the soil surface. The soil has a maximum sodium adsorption ratio of 1 within 30 inches of the soil surface.

Component: Pelham (38%)

The Pelham, ponded component makes up 38 percent of the map unit. Slopes are 0 to 2 percent. This component is on depressions on lower coastal plains. The parent material consists of sandy and loamy marine deposits. Depth to a root restrictive layer is greater than 60 inches. The natural drainage class is poorly drained. Water movement in the most restrictive layer is moderately low. Available water to a depth of 60 inches (or restricted depth) is moderate. Shrink-swell potential is low. This soil is not flooded. It is frequently ponded. A seasonal zone of water saturation is at 0 inches during January, February, March, April, May, November, December. Organic matter content in the surface horizon is about 2 percent. Nonirrigated land capability classification is 4w. This soil meets hydric criteria. There are no saline horizons within 30 inches of the soil surface. The soil has a maximum sodium adsorption ratio of 1 within 30 inches of the soil surface.

## Soil Information

### Component: Albany (3%)

Generated brief soil descriptions are created for major soil components. The Albany soil is a minor component.

### Component: Surrency (3%)

Generated brief soil descriptions are created for major soil components. The Surrency soil is a minor component.

---

### Map Unit 24 (0.06%)

Map Unit Name: Starke mucky fine sand, depressional  
Bedrock Depth - Min:  
Watertable Depth - Annual Min: 15cm  
Drainage Class - Dominant: Very poorly drained  
Hydrologic Group - Dominant: A/D - These soils have low runoff potential when drained and high runoff potential when undrained.

Major components are printed below

Starke(90%)	
horizon A1(0cm to 18cm)	Mucky fine sand
horizon A2(18cm to 46cm)	Fine sand
horizon Eg(46cm to 117cm)	Fine sand
horizon Btg(117cm to 203cm)	Sandy clay loam

### Component Description:

Minor map unit components are excluded from this report.

Map Unit: 24 - Starke mucky fine sand, depressional

### Component: Starke (90%)

The Starke component makes up 90 percent of the map unit. Slopes are 0 to 2 percent. This component is on depressions on marine terraces on coastal plains. The parent material consists of sandy and loamy marine deposits. Depth to a root restrictive layer is greater than 60 inches. The natural drainage class is very poorly drained. Water movement in the most restrictive layer is moderately high. Available water to a depth of 60 inches (or restricted depth) is moderate. Shrink-swell potential is low. This soil is not flooded. It is frequently ponded. A seasonal zone of water saturation is at 6 inches during June, July, August, September, October, November, December. Organic matter content in the surface horizon is about 15 percent. Nonirrigated land capability classification is 7w. This soil meets hydric criteria. There are no saline horizons within 30 inches of the soil surface. The soil has a maximum sodium adsorption ratio of 1 within 30 inches of the soil surface.

### Component: Croatan (4%)

Generated brief soil descriptions are created for major soil components. The Croatan soil is a minor component.

### Component: Plummer (3%)

Generated brief soil descriptions are created for major soil components. The Plummer, non-hydric soil is a minor component.

### Component: Pamlico (3%)

Generated brief soil descriptions are created for major soil components. The Pamlico soil is a minor component.

---

### Map Unit 28 (0.04%)

Map Unit Name: Arents, moderately wet, 0 to 5 percent slopes  
Bedrock Depth - Min:  
Watertable Depth - Annual Min: 69cm  
Drainage Class - Dominant: Somewhat poorly drained  
Hydrologic Group - Dominant: A - Soils in this group have low runoff potential when thoroughly wet. Water is transmitted freely through the soil.

Major components are printed below

Arents(100%)	
horizon C1(0cm to 20cm)	Fine sand
horizon C2(20cm to 36cm)	Fine sand

## Soil Information

horizon C3(36cm to 203cm)

Fine sand

### Component Description:

Minor map unit components are excluded from this report.

Map Unit: 28 - Arents, moderately wet, 0 to 5 percent slopes

### Component: Arents (100%)

The Arents component makes up 100 percent of the map unit. Slopes are 0 to 5 percent. This component is on fills, flats on marine terraces on coastal plains. The parent material consists of altered marine deposits. Depth to a root restrictive layer is greater than 60 inches. The natural drainage class is somewhat poorly drained. Water movement in the most restrictive layer is high. Available water to a depth of 60 inches (or restricted depth) is very low. Shrink-swell potential is low. This soil is not flooded. It is not ponded. A seasonal zone of water saturation is at 27 inches during June, July, August, September. Organic matter content in the surface horizon is about 0 percent. Nonirrigated land capability classification is 6s. This soil does not meet hydric criteria. There are no saline horizons within 30 inches of the soil surface. The soil has a maximum sodium adsorption ratio of 1 within 30 inches of the soil surface.

---

### Map Unit 3 (1.22%)

Map Unit Name:

Ocilla fine sand, 0 to 5 percent slopes

Bedrock Depth - Min:

Watertable Depth - Annual Min:

53cm

Drainage Class - Dominant:

Somewhat poorly drained

Hydrologic Group - Dominant:

B/D - These soils have moderately low runoff potential when drained and high runoff potential when undrained.

Major components are printed below

Ocilla(90%)

horizon A(0cm to 20cm)

Fine sand

horizon E(20cm to 64cm)

Fine sand

horizon Btg(64cm to 203cm)

Sandy clay loam

### Component Description:

Minor map unit components are excluded from this report.

Map Unit: 3 - Ocilla fine sand, 0 to 5 percent slopes

### Component: Ocilla (90%)

The Ocilla component makes up 90 percent of the map unit. Slopes are 0 to 5 percent. This component is on rises on marine terraces on coastal plains, knolls on marine terraces on coastal plains. The parent material consists of sandy and loamy marine deposits. Depth to a root restrictive layer is greater than 60 inches. The natural drainage class is somewhat poorly drained. Water movement in the most restrictive layer is moderately high. Available water to a depth of 60 inches (or restricted depth) is low. Shrink-swell potential is low. This soil is not flooded. It is not ponded. A seasonal zone of water saturation is at 21 inches during June, July, August, September, October. Organic matter content in the surface horizon is about 1 percent. Nonirrigated land capability classification is 3e. This soil does not meet hydric criteria. There are no saline horizons within 30 inches of the soil surface. The soil has a maximum sodium adsorption ratio of 1 within 30 inches of the soil surface.

### Component: Blanton (4%)

Generated brief soil descriptions are created for major soil components. The Blanton soil is a minor component.

### Component: Pelham (3%)

Generated brief soil descriptions are created for major soil components. The Pelham, wet soil is a minor component.

### Component: Mascotte (3%)

Generated brief soil descriptions are created for major soil components. The Mascotte soil is a minor component.

---

### Map Unit 35 (0.01%)

Map Unit Name:

Wampee loamy fine sand, 5 to 12 percent slopes

Bedrock Depth - Min:

## Soil Information

Watertable Depth - Annual Min: 59cm  
Drainage Class - Dominant: Somewhat poorly drained  
Hydrologic Group - Dominant: B/D - These soils have moderately low runoff potential when drained and high runoff potential when undrained.

Major components are printed below

Wampee(90%)

horizon A(0cm to 15cm)	Loamy fine sand
horizon E(15cm to 74cm)	Loamy fine sand
horizon Btg(74cm to 127cm)	Gravelly sandy clay loam
horizon B/Cg(127cm to 203cm)	Sandy clay

Component Description:

Minor map unit components are excluded from this report.

Map Unit: 35 - Wampee loamy fine sand, 5 to 12 percent slopes

Component: Wampee (90%)

The Wampee component makes up 90 percent of the map unit. Slopes are 5 to 12 percent. This component is on valley sides on marine terraces on coastal plains, ridges on marine terraces on coastal plains. The parent material consists of sandy and loamy marine deposits. Depth to a root restrictive layer is greater than 60 inches. The natural drainage class is somewhat poorly drained. Water movement in the most restrictive layer is moderately high. Available water to a depth of 60 inches (or restricted depth) is moderate. Shrink-swell potential is low. This soil is not flooded. It is not ponded. A seasonal zone of water saturation is at 23 inches during June, July, August, September, October, November. Organic matter content in the surface horizon is about 3 percent. Nonirrigated land capability classification is 6s. This soil does not meet hydric criteria. There are no saline horizons within 30 inches of the soil surface. The soil has a maximum sodium adsorption ratio of 1 within 30 inches of the soil surface.

Component: Plummer (5%)

Generated brief soil descriptions are created for major soil components. The Plummer, non-hydric soil is a minor component.

Component: Bonneau (5%)

Generated brief soil descriptions are created for major soil components. The Bonneau soil is a minor component.

---

### Map Unit 37 (0.07%)

Map Unit Name: Pamlico and Croatan mucks, frequently flooded  
Bedrock Depth - Min:  
Watertable Depth - Annual Min: 0cm  
Drainage Class - Dominant: Very poorly drained  
Hydrologic Group - Dominant: A/D - These soils have low runoff potential when drained and high runoff potential when undrained.

Major components are printed below

Pamlico(53%)

horizon Oa(0cm to 122cm)	Muck
horizon C(122cm to 203cm)	Sand

Croatan(43%)

horizon Oa(0cm to 97cm)	Muck
horizon C(97cm to 122cm)	Mucky sandy loam
horizon Cg(122cm to 203cm)	Sandy clay loam

Component Description:

Minor map unit components are excluded from this report.

Map Unit: 37 - Pamlico and Croatan mucks, frequently flooded

Component: Pamlico (53%)

The Pamlico component makes up 53 percent of the map unit. Slopes are 0 to 1 percent. This component is on flood plains on marine terraces on coastal plains. The parent material consists of herbaceous organic material over sandy marine deposits. Depth to a root

## Soil Information

restrictive layer is greater than 60 inches. The natural drainage class is very poorly drained. Water movement in the most restrictive layer is moderately high. Available water to a depth of 60 inches (or restricted depth) is very high. Shrink-swell potential is low. This soil is frequently flooded. It is frequently ponded. A seasonal zone of water saturation is at 0 inches during June, July, August, September, October, November. Organic matter content in the surface horizon is about 50 percent. Nonirrigated land capability classification is 7w. This soil meets hydric criteria. There are no saline horizons within 30 inches of the soil surface. The soil has a maximum sodium adsorption ratio of 1 within 30 inches of the soil surface.

### Component: Croatan (43%)

The Croatan component makes up 43 percent of the map unit. Slopes are 0 to 1 percent. This component is on flood plains on marine terraces on coastal plains. The parent material consists of organic material over loamy marine or fluvial deposits. Depth to a root restrictive layer is greater than 60 inches. The natural drainage class is very poorly drained. Water movement in the most restrictive layer is moderately low. Available water to a depth of 60 inches (or restricted depth) is very high. Shrink-swell potential is low. This soil is frequently flooded. It is frequently ponded. A seasonal zone of water saturation is at 0 inches during June, July, August, September, October, November. Organic matter content in the surface horizon is about 43 percent. Nonirrigated land capability classification is 7w. This soil meets hydric criteria. There are no saline horizons within 30 inches of the soil surface. The soil has a maximum sodium adsorption ratio of 1 within 30 inches of the soil surface.

### Component: Starke (2%)

Generated brief soil descriptions are created for major soil components. The Starke soil is a minor component.

### Component: Surrency (2%)

Generated brief soil descriptions are created for major soil components. The Surrency, flooded soil is a minor component.

---

### Map Unit 4 (0.76%)

Map Unit Name:	Mascotte sand
Bedrock Depth - Min:	
Watertable Depth - Annual Min:	31cm
Drainage Class - Dominant:	Poorly drained
Hydrologic Group - Dominant:	B/D - These soils have moderately low runoff potential when drained and high runoff potential when undrained.

Major components are printed below

#### Mascotte(90%)

horizon A(0cm to 15cm)	Sand
horizon E(15cm to 48cm)	Sand
horizon Bh(48cm to 69cm)	Sand
horizon E'(69cm to 89cm)	Sand
horizon Btg(89cm to 203cm)	Sandy clay loam

### Component Description:

Minor map unit components are excluded from this report.

Map Unit: 4 - Mascotte sand, 0 to 2 percent slopes

### Component: Mascotte (90%)

The Mascotte component makes up 90 percent of the map unit. Slopes are 0 to 2 percent. This component is on marine terraces, lower coastal plains. The parent material consists of sandy and loamy marine deposits. Depth to a root restrictive layer is greater than 60 inches. The natural drainage class is poorly drained. Water movement in the most restrictive layer is moderately high. Available water to a depth of 60 inches (or restricted depth) is moderate. Shrink-swell potential is low. This soil is not flooded. It is not ponded. A seasonal zone of water saturation is at 12 inches during January, February, March, April, May, June, July. Organic matter content in the surface horizon is about 5 percent. Nonirrigated land capability classification is 4w. This soil does not meet hydric criteria.

### Component: Pelham (4%)

Generated brief soil descriptions are created for major soil components. The Pelham soil is a minor component.

### Component: Ocilla (3%)

Generated brief soil descriptions are created for major soil components. The Ocilla soil is a minor component.

### Component: Surrency (3%)

Generated brief soil descriptions are created for major soil components. The Surrency soil is a minor component.

## Soil Information

### Map Unit 6 (0.7%)

Map Unit Name:	Plummer-Plummer wet, sands
Bedrock Depth - Min:	
Watertable Depth - Annual Min:	0cm
Drainage Class - Dominant:	Poorly drained
Hydrologic Group - Dominant:	A/D - These soils have low runoff potential when drained and high runoff potential when undrained.

Major components are printed below

Plummer(58%)	
horizon A(0cm to 23cm)	Sand
horizon Eg(23cm to 155cm)	Sand
horizon Btg(155cm to 203cm)	Sandy clay loam
Plummer(36%)	
horizon A(0cm to 18cm)	Sand
horizon E(18cm to 127cm)	Sand
horizon Btg(127cm to 203cm)	Sandy clay loam

#### Component Description:

Minor map unit components are excluded from this report.

Map Unit: 6 - Plummer-Plummer wet, sands

#### Component: Plummer (58%)

The Plummer, non-hydric component makes up 58 percent of the map unit. Slopes are 0 to 2 percent. This component is on flats on marine terraces on coastal plains. The parent material consists of sandy and loamy marine deposits. Depth to a root restrictive layer is greater than 60 inches. The natural drainage class is poorly drained. Water movement in the most restrictive layer is high. Available water to a depth of 60 inches (or restricted depth) is low. Shrink-swell potential is low. This soil is not flooded. It is not ponded. A seasonal zone of water saturation is at 12 inches during June, July, August, September. Organic matter content in the surface horizon is about 1 percent. Nonirrigated land capability classification is 3w. This soil does not meet hydric criteria. There are no saline horizons within 30 inches of the soil surface. The soil has a maximum sodium adsorption ratio of 1 within 30 inches of the soil surface.

#### Component: Plummer (36%)

The Plummer, wet component makes up 36 percent of the map unit. Slopes are 0 to 2 percent. This component is on drainageways on marine terraces on coastal plains. The parent material consists of sandy and loamy marine deposits. Depth to a root restrictive layer is greater than 60 inches. The natural drainage class is poorly drained. Water movement in the most restrictive layer is moderately high. Available water to a depth of 60 inches (or restricted depth) is moderate. Shrink-swell potential is low. This soil is not flooded. It is frequently ponded. A seasonal zone of water saturation is at 0 inches during June, July, August, September. Organic matter content in the surface horizon is about 6 percent. Nonirrigated land capability classification is 5w. This soil meets hydric criteria.

#### Component: Starke (2%)

Generated brief soil descriptions are created for major soil components. The Starke soil is a minor component.

#### Component: Albany (2%)

Generated brief soil descriptions are created for major soil components. The Albany soil is a minor component.

#### Component: Surrency (2%)

Generated brief soil descriptions are created for major soil components. The Surrency, depressional soil is a minor component.

### Map Unit 7 (0.96%)

Map Unit Name:	Surrency and Pantego soils, depressional
Bedrock Depth - Min:	
Watertable Depth - Annual Min:	0cm
Drainage Class - Dominant:	Very poorly drained

## Soil Information

Hydrologic Group - Dominant:

A/D - These soils have low runoff potential when drained and high runoff potential when undrained.

Major components are printed below

Surrency(62%)

horizon A(0cm to 23cm)

Mucky fine sand

horizon Eg(23cm to 76cm)

Sand

horizon Btg1(76cm to 114cm)

Sandy loam

horizon Btg2(114cm to 203cm)

Sandy clay loam

Pantego(30%)

horizon A(0cm to 38cm)

Mucky loamy sand

horizon Btg1(38cm to 81cm)

Sandy clay loam

horizon Btg2(81cm to 163cm)

Sandy clay

Component Description:

Minor map unit components are excluded from this report.

Map Unit: 7 - Surrency and Pantego soils, depressional

Component: Surrency (62%)

The Surrency, depressional component makes up 62 percent of the map unit. Slopes are 0 to 1 percent. This component is on depressions on marine terraces on coastal plains. The parent material consists of sandy and loamy marine deposits. Depth to a root restrictive layer is greater than 60 inches. The natural drainage class is very poorly drained. Water movement in the most restrictive layer is moderately high. Available water to a depth of 60 inches (or restricted depth) is moderate. Shrink-swell potential is low. This soil is not flooded. It is frequently ponded. A seasonal zone of water saturation is at 0 inches during June, July, August, September, October, November. Organic matter content in the surface horizon is about 15 percent. Nonirrigated land capability classification is 6w. This soil meets hydric criteria. There are no saline horizons within 30 inches of the soil surface. The soil has a maximum sodium adsorption ratio of 1 within 30 inches of the soil surface.

Component: Pantego (30%)

The Pantego, depressional component makes up 30 percent of the map unit. Slopes are 0 to 1 percent. This component is on depressions on marine terraces on coastal plains. The parent material consists of loamy marine deposits. Depth to a root restrictive layer is greater than 60 inches. The natural drainage class is very poorly drained. Water movement in the most restrictive layer is moderately high. Available water to a depth of 60 inches (or restricted depth) is high. Shrink-swell potential is low. This soil is not flooded. It is frequently ponded. A seasonal zone of water saturation is at 0 inches during June, July, August, September, October, November. Organic matter content in the surface horizon is about 12 percent. Nonirrigated land capability classification is 7w. This soil meets hydric criteria. There are no saline horizons within 30 inches of the soil surface. The soil has a maximum sodium adsorption ratio of 1 within 30 inches of the soil surface.

Component: Croatan (3%)

Generated brief soil descriptions are created for major soil components. The Croatan soil is a minor component.

Component: Pamlico (3%)

Generated brief soil descriptions are created for major soil components. The Pamlico soil is a minor component.

Component: Plummer (2%)

Generated brief soil descriptions are created for major soil components. The Plummer, wet soil is a minor component.

---

### Map Unit 8 (0.27%)

Map Unit Name:

Surrency and Pantego soils, frequently flooded

Bedrock Depth - Min:

Watertable Depth - Annual Min:

15cm

Drainage Class - Dominant:

Very poorly drained

Hydrologic Group - Dominant:

A/D - These soils have low runoff potential when drained and high runoff potential when undrained.

Major components are printed below

Surrency(60%)

horizon A(0cm to 30cm)

Mucky fine sand

horizon Eg(30cm to 81cm)

Fine sand

## Soil Information

horizon Btg1(81cm to 170cm)	Sandy loam
horizon Btg2(170cm to 203cm)	Sandy clay loam
Pantego(35%)	
horizon A1(0cm to 25cm)	Mucky loamy sand
horizon A2(25cm to 41cm)	Loamy fine sand
horizon Btg(41cm to 203cm)	Sandy clay loam

### Component Description:

Minor map unit components are excluded from this report.

Map Unit: 8 - Surrency and Pantego soils, frequently flooded

#### Component: Surrency (60%)

The Surrency, flooded component makes up 60 percent of the map unit. Slopes are 0 to 1 percent. This component is on flood plains on marine terraces on coastal plains. The parent material consists of sandy and loamy marine deposits. Depth to a root restrictive layer is greater than 60 inches. The natural drainage class is very poorly drained. Water movement in the most restrictive layer is moderately high. Available water to a depth of 60 inches (or restricted depth) is moderate. Shrink-swell potential is low. This soil is frequently flooded. It is frequently ponded. A seasonal zone of water saturation is at 6 inches during January, February, March, April, May, June, July, August, September, October, November, December. Organic matter content in the surface horizon is about 15 percent. Nonirrigated land capability classification is 6w. This soil meets hydric criteria. There are no saline horizons within 30 inches of the soil surface. The soil has a maximum sodium adsorption ratio of 1 within 30 inches of the soil surface.

#### Component: Pantego (35%)

The Pantego component makes up 35 percent of the map unit. Slopes are 0 to 2 percent. This component is on flood plains on marine terraces on coastal plains. The parent material consists of loamy marine deposits. Depth to a root restrictive layer is greater than 60 inches. The natural drainage class is very poorly drained. Water movement in the most restrictive layer is moderately high. Available water to a depth of 60 inches (or restricted depth) is high. Shrink-swell potential is low. This soil is frequently flooded. It is frequently ponded. A seasonal zone of water saturation is at 6 inches during January, February, March, April, May, June, July, August, September, October, November, December. Organic matter content in the surface horizon is about 12 percent. Nonirrigated land capability classification is 7w. This soil meets hydric criteria. There are no saline horizons within 30 inches of the soil surface. The soil has a maximum sodium adsorption ratio of 1 within 30 inches of the soil surface.

#### Component: Croatan (5%)

Generated brief soil descriptions are created for major soil components. The Croatan soil is a minor component.

---

### Map Unit 99 (2.3%)

Map Unit Name: Water

No more attributes available for this map unit

### Component Description:

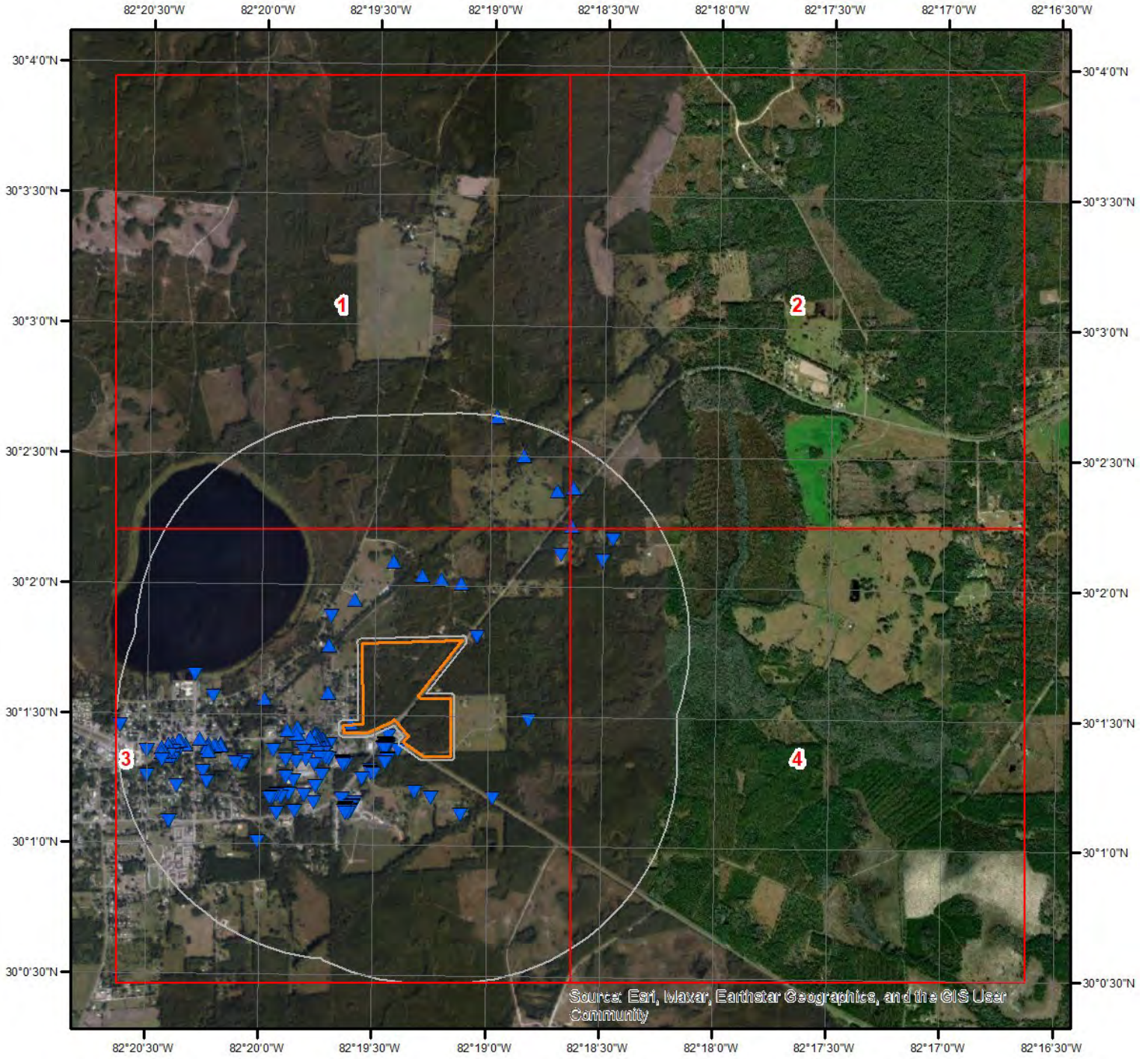
Minor map unit components are excluded from this report.

Map Unit: 99 - Water

#### Component: Water (100%)

Generated brief soil descriptions are created for major soil components. The Water is a miscellaneous area.

# Wells and Additional Sources



Source: Esri, Maxar, Earthstar Geographics, and the GIS User Community

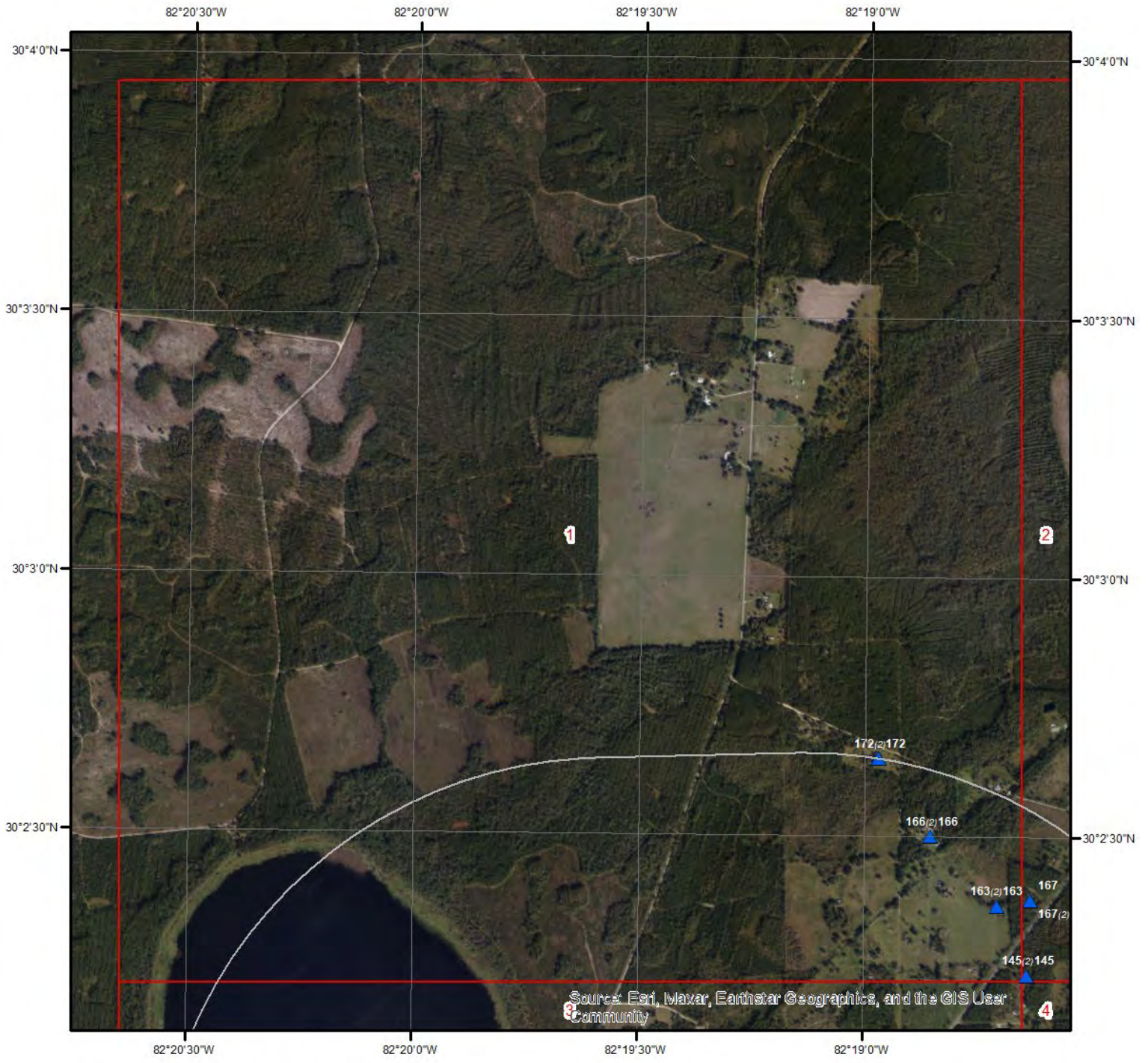
## Wells & Additional Sources



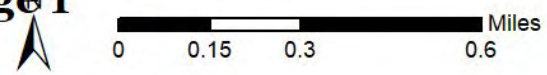
- |                                |                                    |
|--------------------------------|------------------------------------|
| ▲ Sites with Higher Elevation  | ▲ OGW Sites with Higher Elevation  |
| ■ Sites with Same Elevation    | ■ OGW Sites with Same Elevation    |
| ▼ Sites with Lower Elevation   | ▼ OGW Sites with Lower Elevation   |
| ○ Sites with Unknown Elevation | ● OGW Sites with Unknown Elevation |



# Wells and Additional Sources



## Wells & Additional Sources - Page 1



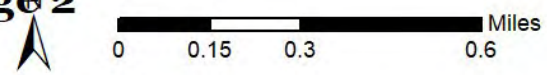
- |                                |                                    |
|--------------------------------|------------------------------------|
| ▲ Sites with Higher Elevation  | ▲ OGW Sites with Higher Elevation  |
| ■ Sites with Same Elevation    | ■ OGW Sites with Same Elevation    |
| ▼ Sites with Lower Elevation   | ▼ OGW Sites with Lower Elevation   |
| ○ Sites with Unknown Elevation | ● OGW Sites with Unknown Elevation |



# Wells and Additional Sources



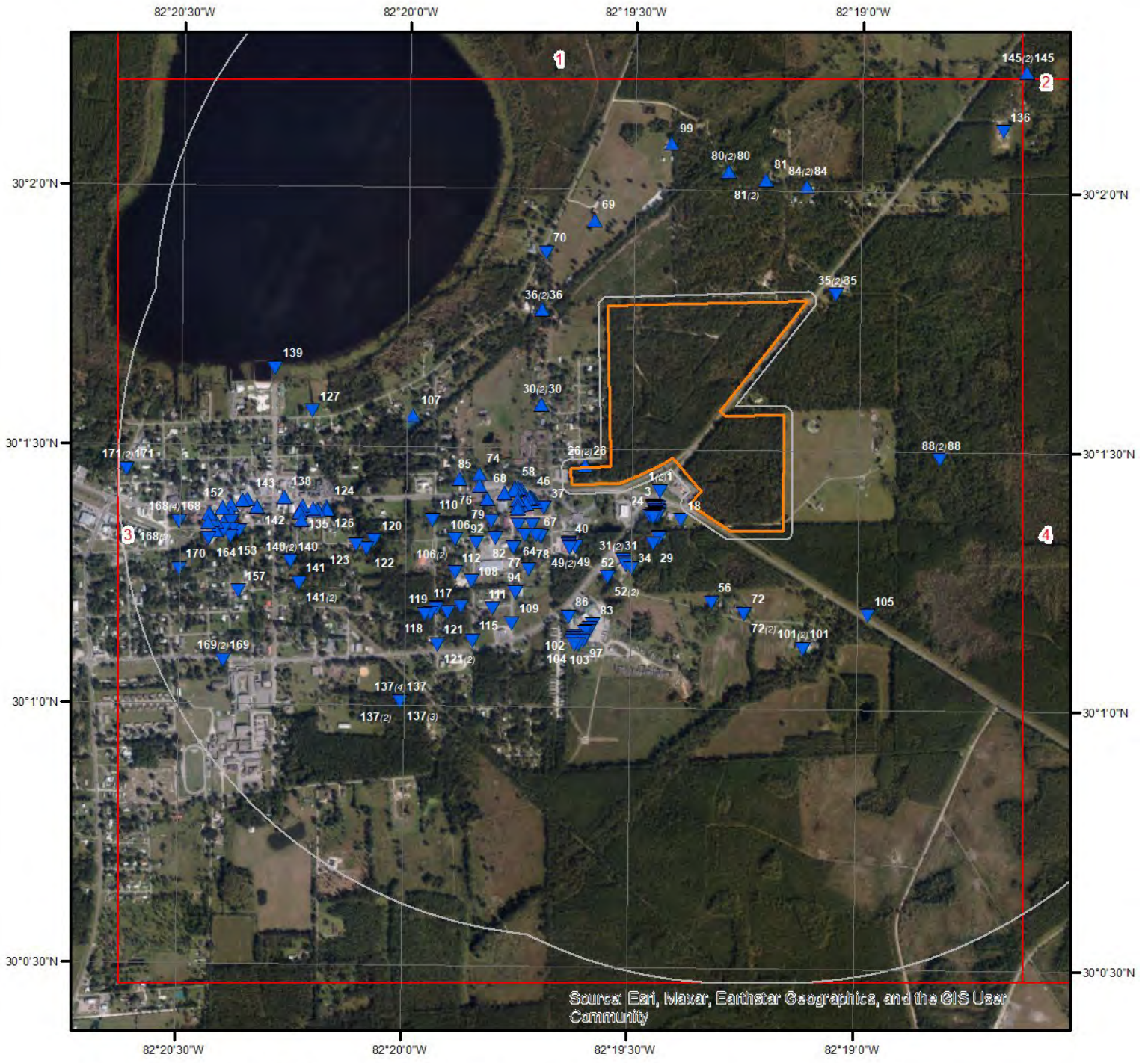
## Wells & Additional Sources - Page 2




- |                                |                                    |
|--------------------------------|------------------------------------|
| ▲ Sites with Higher Elevation  | ▲ OGW Sites with Higher Elevation  |
| ■ Sites with Same Elevation    | ■ OGW Sites with Same Elevation    |
| ▼ Sites with Lower Elevation   | ▼ OGW Sites with Lower Elevation   |
| ○ Sites with Unknown Elevation | ● OGW Sites with Unknown Elevation |



# Wells and Additional Sources



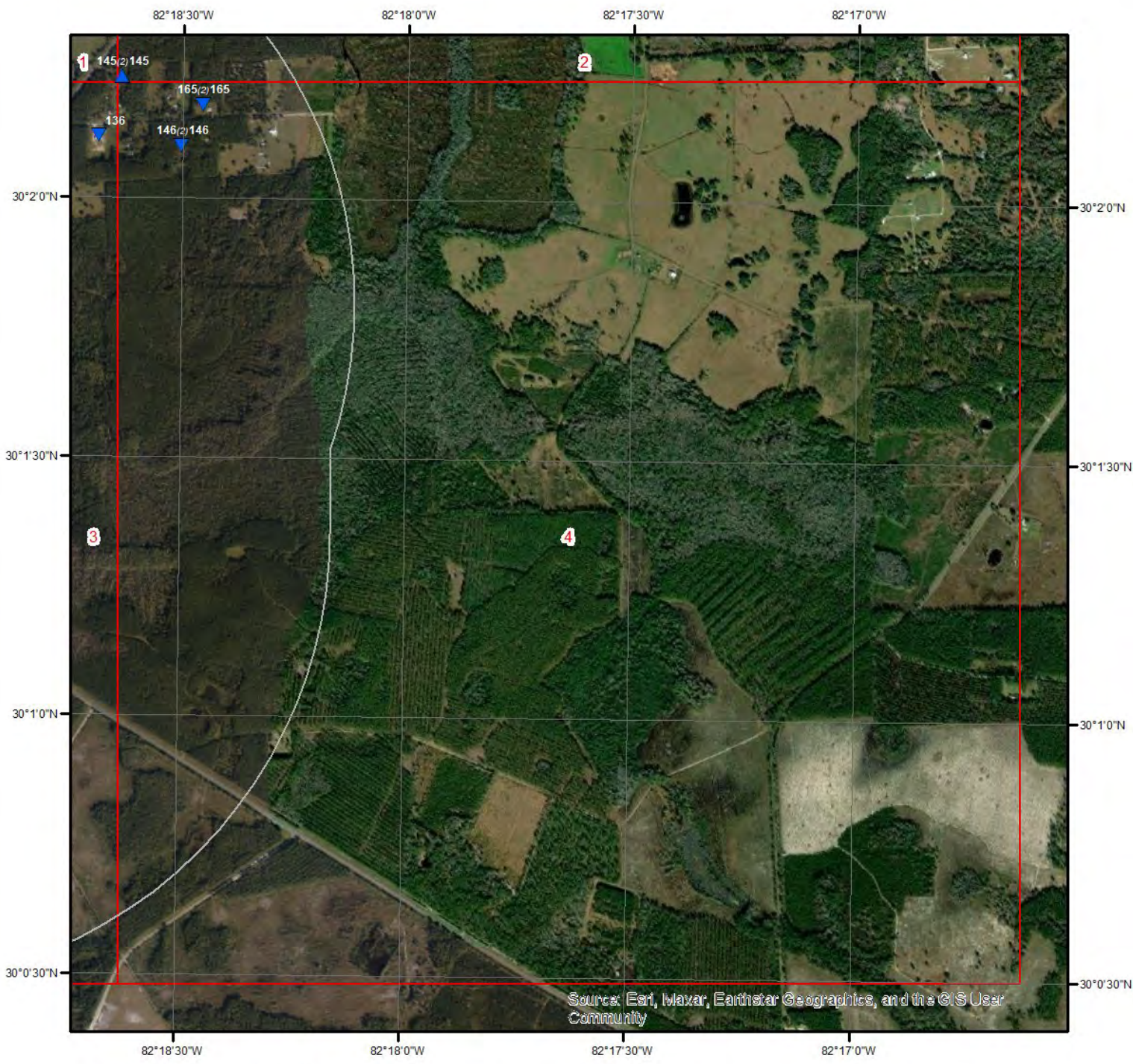
## Wells & Additional Sources - Page 3




- |                                |                                    |
|--------------------------------|------------------------------------|
| ▲ Sites with Higher Elevation  | ▲ OGW Sites with Higher Elevation  |
| ■ Sites with Same Elevation    | ■ OGW Sites with Same Elevation    |
| ▼ Sites with Lower Elevation   | ▼ OGW Sites with Lower Elevation   |
| ○ Sites with Unknown Elevation | ● OGW Sites with Unknown Elevation |



# Wells and Additional Sources



## Wells & Additional Sources - Page 4



- |                                |                                    |
|--------------------------------|------------------------------------|
| ▲ Sites with Higher Elevation  | ▲ OGW Sites with Higher Elevation  |
| ■ Sites with Same Elevation    | ■ OGW Sites with Same Elevation    |
| ▼ Sites with Lower Elevation   | ▼ OGW Sites with Lower Elevation   |
| ○ Sites with Unknown Elevation | ● OGW Sites with Unknown Elevation |



# Wells and Additional Sources Summary

## Federal Sources

### Public Water Systems Violations and Enforcement Data

Map Key	PWS ID	Distance (ft)	Direction
1	FL2634227	277.70	SSW

### Safe Drinking Water Information System (SDWIS)

Map Key	PWS ID	Distance (ft)	Direction
1	FL2634227	277.70	SSW

### USGS National Water Information System

Map Key	Site Number	Distance (ft)	Direction
105	USGS-02321200	1405.13	SE
127	USGS-300133082201300	3082.01	W
139	USGS-02321300	3637.82	W

### Wells from NWIS

Map Key	ID	Distance (ft)	Direction
	No records found		

## State Sources

### Florida Subsidence Incident Reports

Map Key	ID	Distance (ft)	Direction
	No records found		

### Oil and Gas Wells

Map Key	ID	Distance (ft)	Direction
	No records found		

### Public Water Supply Wells

Map Key	Gis Well ID	Distance (ft)	Direction
19	4021	403.29	SSW

### Underground Injection Control Wells

Map Key	ID	Distance (ft)	Direction
	No records found		

# Wells and Additional Sources Summary

## Water Use Permits Sites - South Florida Water Management District

Map Key	ID	Distance (ft)	Direction
No records found			

## Water Well Completions - Northwest Florida Water Management District

Map Key	ID	Distance (ft)	Direction
No records found			

## Water Well Completions - St. Johns River Water Management District

Map Key	ID	Distance (ft)	Direction
No records found			

## Water Well Completions - Suwanee River Water Management District

Map Key	Permit	Distance (ft)	Direction
2	3-125-235949-1	396.96	SSW
3	3-125-235950-1	399.20	SSW
3	3-125-235949-1	399.20	SSW
4	3-125-235949-1	370.49	SSW
5	3-125-235950-1	413.42	SSW
6	3-125-235950-1	413.57	SSW
7	3-125-235994-1	414.57	SSW
7	3-125-235949-1	414.57	SSW
7	3-125-235950-1	414.57	SSW
8	3-125-235022-1	424.39	SSW
10	3-125-235949-1	424.37	SSW
12	3-125-235949-1	372.81	SSW
13	3-125-235950-1	397.89	SSW
14	3-125-235949-1	412.87	SSW
15	3-125-235949-1	405.28	SSW
16	3-125-235949-1	389.05	SSW
17	3-125-231569-1	391.21	SSW
20	3-125-235950-1	458.47	SSW
20	3-125-235950-1	458.47	SSW
21	3-125-235994-1	441.20	SSW
22	3-125-231553-1	439.83	SSW
23	3-125-235949-1	456.34	SSW
25	3-125-13905-1	457.90	SSW
26	3-125-21269-1	26.08	WSW
27	3-125-240160-1	528.35	SSW
29	3-125-18520-1	636.33	SSW
30	3-125-32274-1	785.26	W
31	3-125-174804-1	907.27	SSW
33	3-125-236041-1	960.95	SSW
35	3-125-176092-1	346.18	NE
36	3-125-166821-1	753.13	WNW
37	3-125-200486-1	423.67	SW
38	3-125-226340-1	731.45	SW
39	3-125-230803-1	465.21	WSW
40	3-125-226873-1	687.84	SW
41	3-125-236654-1	486.97	WSW
42	3-125-245057-1	705.74	SW
42	3-125-226873-1	705.74	SW
43	3-125-236654-1	497.74	WSW

## Wells and Additional Sources Summary

43	3-125-236654-1	497.74	WSW
44	3-125-236654-1	495.14	WSW
45	3-125-236654-1	498.18	WSW
45	3-125-236654-1	498.18	WSW
46	3-125-236654-1	507.98	WSW
47	3-125-226873-1	729.61	SW
48	3-125-236654-1	513.57	WSW
49	3-125-226873-1	747.33	SW
50	3-125-226878-1	579.80	WSW
51	3-125-245349-1	546.89	WSW
52	3-125-51030-1	1102.32	SSW
53	3-125-226878-1	605.71	WSW
53	3-125-226878-1	605.71	WSW
54	3-125-245349-1	571.39	WSW
54	3-125-245349-1	571.39	WSW
55	3-125-226878-1	626.41	WSW
55	3-125-237324-1	626.41	WSW
57	3-125-237323-1	644.19	WSW
58	3-125-226878-1	657.74	WSW
59	3-125-237323-1	652.40	WSW
60	3-125-237323-1	668.57	WSW
61	3-125-230802-1	632.69	WSW
61	3-125-230802-1	632.69	WSW
61	3-125-230802-1	632.69	WSW
61	3-125-230802-1	632.69	WSW
62	3-001-175900-1	646.90	WSW
63	3-125-176232-1	656.09	SW
64	3-125-230804-1	707.19	SW
64	3-125-230804-1	707.19	SW
64	3-125-230804-1	707.19	SW
65	3-125-230801-1	663.71	WSW
65	3-125-230801-1	663.71	WSW
65	3-125-230801-1	663.71	WSW
65	3-125-230801-1	663.71	WSW
65	3-125-230801-1	663.71	WSW
66	3-125-175902-1	681.65	WSW
67	3-125-226113-1	722.24	SW
68	3-125-233520-1	783.59	WSW
68	3-125-233520-1	783.59	WSW
68	3-125-233520-1	783.59	WSW
68	3-125-233520-1	783.59	WSW
68	3-125-233520-1	783.59	WSW
68	3-125-233520-1	783.59	WSW
68	3-125-233520-1	783.59	WSW
68	3-125-233520-1	783.59	WSW
68	3-125-233520-1	783.59	WSW
69	3-125-202434-1	1014.29	NNW
71	3-125-175901-1	786.26	SW
72	3-125-226806-1	976.82	SSE
73	3-125-226113-1	807.69	SW
75	3-125-17175-1	989.64	WSW
77	3-125-200885-1	1003.16	SW
78	3-125-201834-1	1112.02	SW
79	3-125-200885-1	1027.43	WSW
80	3-125-222380-1	1533.61	N
81	3-125-226445-1	1425.12	NNE
82	3-125-200885-1	1086.15	WSW
84	3-125-200982-1	1334.70	NNE
87	3-125-241787-1	1694.72	SSW
88	3-125-19732-1	1830.26	ESE
89	3-125-241787-1	1720.07	SSW
90	3-125-241787-1	1728.11	SSW
91	3-125-241787-1	1735.96	SSW
92	3-125-200885-1	1307.48	WSW
93	3-125-241785-1	1816.75	SSW
94	3-125-223206-1	1424.71	SW
95	3-125-241785-1	1776.20	SSW

## Wells and Additional Sources Summary

96	3-125-25247-1	1795.91	SSW
97	3-125-241785-1	1834.91	SSW
98	3-125-241785-1	1794.03	SSW
99	3-125-240384-1	1882.81	N
100	3-125-241785-1	1805.46	SSW
101	3-125-21448-1	1402.40	SSE
102	3-125-241785-1	1828.47	SSW
103	3-125-241785-1	1873.89	SSW
104	3-125-241785-1	1870.77	SSW
106	3-125-201834-1	1499.48	WSW
107	3-125-236848-1	1931.56	W
108	3-125-201834-1	1629.51	SW
109	3-125-226113-1	1770.31	SW
111	3-125-223205-1	1722.74	SW
112	3-125-201834-1	1705.79	SW
113	3-125-201834-1	1920.98	SW
114	3-125-223204-1	2083.66	SW
115	3-125-226113-1	2166.66	SW
116	3-125-225652-1	2135.92	SW
117	3-125-226113-1	2139.38	SW
118	3-125-225652-1	2238.84	SW
119	3-125-225652-1	2290.00	SW
120	3-125-54780-1	2391.54	WSW
121	3-125-226113-1	2444.84	SW
122	3-125-54781-1	2505.65	WSW
124	3-125-228393-1	2862.84	WSW
126	3-125-231028-1	2865.77	WSW
126	3-125-231028-1	2865.77	WSW
126	3-125-231028-1	2865.77	WSW
128	3-125-236447-1	2972.39	WSW
129	3-125-236447-1	2976.50	WSW
130	3-125-236447-1	3013.12	WSW
131	3-125-236448-1	3020.67	WSW
132	3-125-236448-1	3142.88	WSW
133	3-125-236448-1	3168.98	WSW
133	3-125-236448-1	3168.98	WSW
134	3-125-227716-1	3188.53	WSW
134	3-125-227716-1	3188.53	WSW
134	3-125-227716-1	3188.53	WSW
134	3-125-227716-1	3188.53	WSW
135	3-125-236448-1	3176.47	WSW
136	3-125-233211-1	3015.67	NE
137	3-125-176582-1	3238.80	SW
137	3-125-176581-1	3238.80	SW
137	3-125-176585-1	3238.80	SW
137	3-125-176583-1	3238.80	SW
138	3-125-17073-1	3350.79	WSW
140	3-125-236255-1	3396.04	WSW
141	3-125-176086-1	3386.16	WSW
142	3-125-230278-1	3675.95	WSW
142	3-125-230278-1	3675.95	WSW
142	3-125-230278-1	3675.95	WSW
142	3-125-230278-1	3675.95	WSW
142	3-125-230278-1	3675.95	WSW
142	3-125-230278-1	3675.95	WSW
143	3-125-201371-1	3777.47	WSW
144	3-125-230630-1	3836.22	WSW
144	3-125-230630-1	3836.22	WSW
144	3-125-230630-1	3836.22	WSW
144	3-125-230630-1	3836.22	WSW
145	3-125-175778-1	3698.00	NE
146	3-125-13551-1	3747.39	NE
147	3-125-175682-1	3917.50	WSW
148	3-125-37391-1	3971.71	WSW
149	3-125-176278-1	3980.09	WSW

## Wells and Additional Sources Summary

150	3-125-176277-1	3991.01	WSW
150	3-125-176276-1	3991.01	WSW
151	3-079-176275-1	4004.44	WSW
152	3-125-176378-1	4075.20	WSW
152	3-125-176376-1	4075.20	WSW
152	3-125-176379-1	4075.20	WSW
152	3-125-176381-1	4075.20	WSW
152	3-125-176383-1	4075.20	WSW
152	3-125-176382-1	4075.20	WSW
152	3-125-176380-1	4075.20	WSW
152	3-125-176377-1	4075.20	WSW
153	3-125-175683-1	4030.71	WSW
154	3-125-176412-1	4078.27	WSW
154	3-125-176411-1	4078.27	WSW
154	3-125-176413-1	4078.27	WSW
155	3-125-19661-1	4091.42	WSW
156	3-125-21525-1	4165.57	WSW
156	3-125-176341-1	4165.57	WSW
156	3-125-21523-1	4165.57	WSW
156	3-125-176343-1	4165.57	WSW
156	3-125-176342-1	4165.57	WSW
156	3-125-21524-1	4165.57	WSW
158	3-125-19663-1	4178.44	WSW
159	3-125-242248-1	4213.95	WSW
160	3-125-242247-1	4231.21	WSW
161	3-125-19659-1	4242.65	WSW
162	3-125-19660-1	4252.89	WSW
163	3-125-174527-1	4124.97	NE
164	3-125-19662-1	4280.46	WSW
165	3-125-201837-1	4211.18	NE
166	3-125-174648-1	4526.56	NNE
167	3-125-222998-1	4401.94	NE
168	3-125-30069-1	4602.38	WSW
168	3-125-30068-1	4602.38	WSW
168	3-125-30070-1	4602.38	WSW
168	3-125-30067-1	4602.38	WSW
169	3-125-21322-1	4560.67	WSW
171	3-125-42815-1	5179.20	W
172	3-125-64135-1	5273.31	NNE

### Water Well Construction Permits

Map Key	ID	Distance (ft)	Direction
No records found			

### Water Well Construction Permits - Southwest Florida Water Management District

Map Key	ID	Distance (ft)	Direction
No records found			

### Water Wells - Suwanee River Water Management District

Map Key	Station ID	Distance (ft)	Direction
8	153304	424.39	SSW
9	154295	374.75	SSW
11	154249	388.24	SSW
14	154250	412.87	SSW
17	133112	391.21	SSW
22	133089	439.83	SSW
25	14247	457.90	SSW

## Wells and Additional Sources Summary

26	21611	26.08	WSW
29	18862	636.33	SSW
30	32616	785.26	W
31	109819	907.27	SSW
32	152690	941.56	SSW
33	154344	960.95	SSW
35	111107	346.18	NE
36	101836	753.13	WNW
37	608	423.67	SW
38	124097	731.45	SW
39	132286	465.21	WSW
49	124718	747.33	SW
52	51372	1102.32	SSW
58	124912	657.74	WSW
61	133248	632.69	WSW
61	132285	632.69	WSW
62	110915	646.90	WSW
63	111247	656.09	SW
64	132287	707.19	SW
65	132284	663.71	WSW
66	110917	681.65	WSW
70	984	940.07	NW
71	110916	786.26	SW
72	124613	976.82	SSE
75	17517	989.64	WSW
77	1171	1003.16	SW
80	122091	1533.61	N
81	124218	1425.12	NNE
84	1327	1334.70	NNE
88	20074	1830.26	ESE
94	122962	1424.71	SW
96	25589	1795.91	SSW
101	21790	1402.40	SSE
106	116537	1499.48	WSW
111	122961	1722.74	SW
114	122960	2083.66	SW
118	123346	2238.84	SW
120	55122	2391.54	WSW
121	123781	2444.84	SW
122	55123	2505.65	WSW
124	126812	2862.84	WSW
125	131604	2859.72	WSW
126	132563	2865.77	WSW
134	126013	3188.53	WSW
138	17415	3350.79	WSW
140	154565	3396.04	WSW
141	111101	3386.16	WSW
142	131780	3675.95	WSW
143	116026	3777.47	WSW
144	132111	3836.22	WSW
145	110793	3698.00	NE
146	13893	3747.39	NE
147	110697	3917.50	WSW
148	37733	3971.71	WSW
149	111293	3980.09	WSW
150	111291	3991.01	WSW
150	111292	3991.01	WSW
151	111290	4004.44	WSW
152	111397	4075.20	WSW
152	111395	4075.20	WSW
152	111393	4075.20	WSW
152	111396	4075.20	WSW
152	111398	4075.20	WSW
152	111394	4075.20	WSW
152	111392	4075.20	WSW
152	111391	4075.20	WSW

## Wells and Additional Sources Summary

153	110698	4030.71	WSW
154	111427	4078.27	WSW
154	111426	4078.27	WSW
154	111428	4078.27	WSW
155	20003	4091.42	WSW
156	111356	4165.57	WSW
156	21865	4165.57	WSW
156	21866	4165.57	WSW
156	21867	4165.57	WSW
156	111357	4165.57	WSW
156	111358	4165.57	WSW
158	20005	4178.44	WSW
161	20001	4242.65	WSW
162	20002	4252.89	WSW
163	109542	4124.97	NE
164	20004	4280.46	WSW
165	116540	4211.18	NE
166	109663	4526.56	NNE
167	122738	4401.94	NE
168	30410	4602.38	WSW
168	30409	4602.38	WSW
168	30412	4602.38	WSW
168	30411	4602.38	WSW
169	21664	4560.67	WSW
171	43157	5179.20	W
172	64477	5273.31	NNE

### Well Surveillance Program Water Wells

Map Key	Permit No	Distance (ft)	Direction
18		223.72	S
21	2634220	441.20	SSW
24		485.65	SSW
28		544.69	SSW
34		1005.56	SSW
56		870.41	S
74		1058.96	WSW
76		1070.72	WSW
83		1650.08	SSW
85		1293.01	WSW
86		1552.05	SSW
110		1679.60	WSW
123		2609.40	WSW
157		4082.75	WSW
170		4687.21	WSW

# Wells and Additional Sources Detail Report

## Public Water Systems Violations and Enforcement Data

Map Key	Direction	Distance (mi)	Distance (ft)	Elevation (ft)	DB
1	SSW	0.05	277.70	137.05	PWSV

Address Line 2: SR 100 & 121: MR. BROOKES  
State Code: FL  
Zip Code: 32054  
City Name: LAKE BUTLER  
Address Line 1:  
PWS ID: FL2634227  
PWS Type Code: TNCWS  
PWS Type Description: Transient Non-Community Water System  
Primary Source Code: GW  
Primary Source Desc: Groundwater  
PWS Activity Code: I  
PWS Activity Description: Inactive  
PWS Deactivation Date: 04/08/1997  
Phone Number: 904-496-1739

--Details--

Population Served Count: 25  
City Served:  
County Served:  
State Served: FL  
Zip Code Served:

## Safe Drinking Water Information System (SDWIS)

Map Key	Direction	Distance (mi)	Distance (ft)	Elevation (ft)	DB
1	SSW	0.05	277.70	137.05	SDWIS

PWS ID: FL2634227  
PWS Type: Transient non-community system  
No of Facilities: 2  
No of Violations: 8  
No of Site Visits: 7  
Cities Served: -  
Counties Served: Union  
Population Served Count: 25  
Primacy Agency: Florida  
EPA Region: Region 4

## USGS National Water Information System

Map Key	Direction	Distance (mi)	Distance (ft)	Elevation (ft)	DB
105	SE	0.27	1,405.13	123.85	FED USGS

## Wells and Additional Sources Detail Report

Reporting Agency: USGS Florida Water Science Center  
 Site Number: USGS-02321200  
 Station Name: RICHARD CREEK NR LAKE BUTLER FLA  
 Site Type: Stream  
 Latitude: 30.01968367000000  
 Longitude: -82.3162233000000  
 Date Drilled:  
 Well Depth:  
 Well Depth Unit:  
 Well Hole Depth:  
 W Hole Depth Unit:  
 Formation Type:

<b>Map Key</b>	<b>Direction</b>	<b>Distance (mi)</b>	<b>Distance (ft)</b>	<b>Elevation (ft)</b>	<b>DB</b>
127	W	0.58	3,082.01	132.02	FED USGS

Reporting Agency: USGS Florida Water Science Center  
 Site Number: USGS-300133082201300  
 Station Name: LAKE BUTLER OUTLET AT LAKE BUTLER,FL.  
 Site Type: Stream  
 Latitude: 30.02607230000000  
 Longitude: -82.3367797000000  
 Date Drilled:  
 Well Depth:  
 Well Depth Unit:  
 Well Hole Depth:  
 W Hole Depth Unit:  
 Formation Type:

<b>Map Key</b>	<b>Direction</b>	<b>Distance (mi)</b>	<b>Distance (ft)</b>	<b>Elevation (ft)</b>	<b>DB</b>
139	W	0.69	3,637.82	129.49	FED USGS

Reporting Agency: USGS Florida Water Science Center  
 Site Number: USGS-02321300  
 Station Name: LAKE BUTLER AT LAKE BUTLER FLA  
 Site Type: Lake, Reservoir, Impoundment  
 Latitude: 30.02746117000000  
 Longitude: -82.3381686000000  
 Date Drilled:  
 Well Depth:  
 Well Depth Unit:  
 Well Hole Depth:  
 W Hole Depth Unit:  
 Formation Type:

# Wells and Additional Sources Detail Report

## Public Water Supply Wells

Map Key	Direction	Distance (mi)	Distance (ft)	Elevation (ft)	DB
19	SSW	0.08	403.29	132.88	PWSW
PWS Status:		ACTIVE	Well Name:		FAST TRACK #214
PWS Name:		FAST TRACK #214	Fluwid:		AAC0535
PWS City:		LAKE BUTLER	Well Status:		ACTIVE
PWS Zip5:		32054	WellHghtAbvElipsd:		0.032
PWS Type Code:		N	WellCoordDate:		29-May-1997
PWS Type:		NONCOMMUNITY	Well Plant ID:		1
Well Lat Dd:		30	Well Year Drilled:		0
Well Lat Mm:		1	Well Depth Drilled:		0
Well Lat Ss:		22.2811	WellAvilbiltyUsage:		PERMANENT
Well Long Dd:		82	Object id:		4021
Well Long Mm:		19	Gis Well ID:		4021
Well Long Ss:		26.4591	Pws ID:		2634220
PWS Subpart H:		NO	Pws Primary Phone:		0
PWS Operator:		MR. TODD HUBBARD	Well Method:		DPHO
PWS Pop Served:		25	Well Datum:		83
PWSLastSanSurvey:		22-Jun-2017	Well ID:		1
PWS DesignCapacity:		14000	X:		-82.3240164166717
PWS PrmrySrvcArea:		CONVENIENCE STORE	Y:		30.0228558611141
Pws Cnp County ID:		63	WellUdrDrctInflunc:		NO
Pws Oc1 Office ID:		NED	Aquifer:		Floridan Aquifer
LctnsPwsLocationID:		10030			

## Water Well Completions - Suwanee River Water Management District

Map Key	Direction	Distance (mi)	Distance (ft)	Elevation (ft)	DB
2	SSW	0.08	396.96	133.32	WELLS
Permit:		3-125-235949-1	Owner Name:		Lake Butler Development Corp
Legacy No:			Contractor Name:		Gregory Campbell
Station ID:		137945	Contractor License:		2613
Compliance No:		135523	Type of Work:		Abandonment
Well Use:		Monitoring	Driller Name:		Allen Sapp
Total Depth:		12	County:		Union
Casing Depth:			Section:		29
Completion Date:		12/11/2019	Township:		5S
Issued:		12/10/2019	Range:		20E
Static Water Lvl Ft:		7	Latitude:		300123.305
Diameter:		2	Longitude:		821926.6604
Delineated No:			Delineated Area:		No
Well Street Address:		Inters 100 & 121			
Location Address1:		Inters 100 & 121			
Location Address2:					

## Wells and Additional Sources Detail Report

Location City: Lake Butler  
 Location State: FL  
 Location Zip: 32054

<b>Map Key</b>	<b>Direction</b>	<b>Distance (mi)</b>	<b>Distance (ft)</b>	<b>Elevation (ft)</b>	<b>DB</b>
3	SSW	0.08	399.20	133.09	WELLS

Permit:	3-125-235950-1	Owner Name:	Lake Butler Development Corp
Legacy No:		Contractor Name:	Gregory Campbell
Station ID:	137950	Contractor License:	2613
Compliance No:	135524	Type of Work:	Abandonment
Well Use:	Monitoring	Driller Name:	Allen Sapp
Total Depth:	12	County:	Union
Casing Depth:		Section:	29
Completion Date:	12/11/2019	Township:	5S
Issued:	12/10/2019	Range:	20E
Static Water Lvl Ft:	7	Latitude:	300123.3884
Diameter:	2	Longitude:	821927.0707
Delineated No:		Delineated Area:	No
Well Street Address:	Inters 100 & 121		
Location Address1:	Inters 100 & 121		
Location Address2:			
Location City:	Lake Butler		
Location State:	FL		
Location Zip:	32054		

<b>Map Key</b>	<b>Direction</b>	<b>Distance (mi)</b>	<b>Distance (ft)</b>	<b>Elevation (ft)</b>	<b>DB</b>
3	SSW	0.08	399.20	133.05	WELLS

Permit:	3-125-235949-1	Owner Name:	Lake Butler Development Corp
Legacy No:		Contractor Name:	Gregory Campbell
Station ID:	137579	Contractor License:	2613
Compliance No:	135523	Type of Work:	Abandonment
Well Use:	Monitoring	Driller Name:	Allen Sapp
Total Depth:	12	County:	Union
Casing Depth:		Section:	29
Completion Date:	12/11/2019	Township:	5S
Issued:	12/10/2019	Range:	20E
Static Water Lvl Ft:	7	Latitude:	300123.3251
Diameter:	2	Longitude:	821927.0034
Delineated No:		Delineated Area:	No
Well Street Address:	Inters 100 & 121		
Location Address1:	Inters 100 & 121		
Location Address2:			
Location City:	Lake Butler		
Location State:	FL		

## Wells and Additional Sources Detail Report

Location Zip: 32054

<b>Map Key</b>	<b>Direction</b>	<b>Distance (mi)</b>	<b>Distance (ft)</b>	<b>Elevation (ft)</b>	<b>DB</b>
4	SSW	0.07	370.49	133.32	WELLS

Permit:	3-125-235949-1	Owner Name:	Lake Butler Development Corp
Legacy No:		Contractor Name:	Gregory Campbell
Station ID:	137942	Contractor License:	2613
Compliance No:	135523	Type of Work:	Abandonment
Well Use:	Monitoring	Driller Name:	Allen Sapp
Total Depth:	12	County:	Union
Casing Depth:		Section:	29
Completion Date:	12/11/2019	Township:	5S
Issued:	12/10/2019	Range:	20E
Static Water Lvl Ft:	7	Latitude:	300123.1142
Diameter:	2	Longitude:	821926.3287
Delineated No:		Delineated Area:	No
Well Street Address:	Inters 100 & 121		
Location Address1:	Inters 100 & 121		
Location Address2:			
Location City:	Lake Butler		
Location State:	FL		
Location Zip:	32054		

<b>Map Key</b>	<b>Direction</b>	<b>Distance (mi)</b>	<b>Distance (ft)</b>	<b>Elevation (ft)</b>	<b>DB</b>
5	SSW	0.08	413.42	133.21	WELLS

Permit:	3-125-235950-1	Owner Name:	Lake Butler Development Corp
Legacy No:		Contractor Name:	Gregory Campbell
Station ID:	137580	Contractor License:	2613
Compliance No:	135524	Type of Work:	Abandonment
Well Use:	Monitoring	Driller Name:	Allen Sapp
Total Depth:	17	County:	Union
Casing Depth:		Section:	29
Completion Date:	12/11/2019	Township:	5S
Issued:	12/10/2019	Range:	20E
Static Water Lvl Ft:	7	Latitude:	300123.2017
Diameter:	2	Longitude:	821926.8357
Delineated No:		Delineated Area:	No
Well Street Address:	Inters 100 & 121		
Location Address1:	Inters 100 & 121		
Location Address2:			
Location City:	Lake Butler		
Location State:	FL		
Location Zip:	32054		

## Wells and Additional Sources Detail Report

Map Key	Direction	Distance (mi)	Distance (ft)	Elevation (ft)	DB
6	SSW	0.08	413.57	133.05	WELLS

Permit:	3-125-235950-1	Owner Name:	Lake Butler Development Corp
Legacy No:		Contractor Name:	Gregory Campbell
Station ID:	137948	Contractor License:	2613
Compliance No:	135524	Type of Work:	Abandonment
Well Use:	Monitoring	Driller Name:	Allen Sapp
Total Depth:	17	County:	Union
Casing Depth:		Section:	29
Completion Date:	12/11/2019	Township:	5S
Issued:	12/10/2019	Range:	20E
Static Water Lvl Ft:	7	Latitude:	300123.2054
Diameter:	2	Longitude:	821927.0267
Delineated No:		Delineated Area:	No
Well Street Address:	Inters 100 & 121		
Location Address1:	Inters 100 & 121		
Location Address2:			
Location City:	Lake Butler		
Location State:	FL		
Location Zip:	32054		

Map Key	Direction	Distance (mi)	Distance (ft)	Elevation (ft)	DB
7	SSW	0.08	414.57	133.21	WELLS

Permit:	3-125-235994-1	Owner Name:	Lake Butler Development Corp
Legacy No:		Contractor Name:	Gregory Campbell
Station ID:	137621	Contractor License:	2613
Compliance No:	135576	Type of Work:	Abandonment
Well Use:	Monitoring	Driller Name:	Allen Sapp
Total Depth:	15	County:	Union
Casing Depth:		Section:	29
Completion Date:	12/13/2019	Township:	5S
Issued:	12/13/2019	Range:	20E
Static Water Lvl Ft:	7	Latitude:	300123.1246
Diameter:	4	Longitude:	821926.8787
Delineated No:		Delineated Area:	No
Well Street Address:	Inters 100 & 121		
Location Address1:	Inters 100 & 121		
Location Address2:			
Location City:	Lake Butler		
Location State:	FL		
Location Zip:	32054		

Map Key	Direction	Distance (mi)	Distance (ft)	Elevation (ft)	DB
---------	-----------	---------------	---------------	----------------	----

## Wells and Additional Sources Detail Report

<b>7</b>	SSW	0.08	414.57	133.21	WELLS
Permit:		3-125-235949-1	Owner Name:		Lake Butler Development Corp
Legacy No:			Contractor Name:		Gregory Campbell
Station ID:		137944	Contractor License:		2613
Compliance No:		135523	Type of Work:		Abandonment
Well Use:		Monitoring	Driller Name:		Allen Sapp
Total Depth:		12	County:		Union
Casing Depth:			Section:		29
Completion Date:		12/11/2019	Township:		5S
Issued:		12/10/2019	Range:		20E
Static Water Lvl Ft:		7	Latitude:		300123.1007
Diameter:		2	Longitude:		821926.817
Delineated No:			Delineated Area:		No
Well Street Address:		Inters 100 & 121			
Location Address1:		Inters 100 & 121			
Location Address2:					
Location City:		Lake Butler			
Location State:		FL			
Location Zip:		32054			

<b>Map Key</b>	<b>Direction</b>	<b>Distance (mi)</b>	<b>Distance (ft)</b>	<b>Elevation (ft)</b>	<b>DB</b>
<b>7</b>	SSW	0.08	414.57	133.21	WELLS

Permit:		3-125-235950-1	Owner Name:		Lake Butler Development Corp
Legacy No:			Contractor Name:		Gregory Campbell
Station ID:		137951	Contractor License:		2613
Compliance No:		135524	Type of Work:		Abandonment
Well Use:		Monitoring	Driller Name:		Allen Sapp
Total Depth:		12	County:		Union
Casing Depth:			Section:		29
Completion Date:		12/11/2019	Township:		5S
Issued:		12/10/2019	Range:		20E
Static Water Lvl Ft:		7	Latitude:		300123.1246
Diameter:		2	Longitude:		821926.7717
Delineated No:			Delineated Area:		No
Well Street Address:		Inters 100 & 121			
Location Address1:		Inters 100 & 121			
Location Address2:					
Location City:		Lake Butler			
Location State:		FL			
Location Zip:		32054			

<b>Map Key</b>	<b>Direction</b>	<b>Distance (mi)</b>	<b>Distance (ft)</b>	<b>Elevation (ft)</b>	<b>DB</b>
<b>8</b>	SSW	0.08	424.39	133.21	WELLS

## Wells and Additional Sources Detail Report

Permit:	3-125-235022-1	Owner Name:	Lake Butler Development Corp
Legacy No:		Contractor Name:	Gregory Campbell
Station ID:	136591	Contractor License:	2613
Compliance No:	133431	Type of Work:	New Construction
Well Use:	Monitoring	Driller Name:	Ariel Torres
Total Depth:	12	County:	Union
Casing Depth:	2	Section:	29
Completion Date:	07/17/2019	Township:	5S
Issued:	07/07/2019	Range:	20E
Static Water Lvl Ft:	5	Latitude:	300123.1024
Diameter:	2	Longitude:	821926.9904
Delineated No:		Delineated Area:	No
Well Street Address:	Inters 100 & 121		
Location Address1:	Inters 100 & 121		
Location Address2:			
Location City:	LAKE BUTLER		
Location State:	FL		
Location Zip:	32054		

Map Key	Direction	Distance (mi)	Distance (ft)	Elevation (ft)	DB
10	SSW	0.08	424.37	133.17	WELLS

Permit:	3-125-235949-1	Owner Name:	Lake Butler Development Corp
Legacy No:		Contractor Name:	Gregory Campbell
Station ID:	137943	Contractor License:	2613
Compliance No:	135523	Type of Work:	Abandonment
Well Use:	Monitoring	Driller Name:	Allen Sapp
Total Depth:	12	County:	Union
Casing Depth:		Section:	29
Completion Date:	12/11/2019	Township:	5S
Issued:	12/10/2019	Range:	20E
Static Water Lvl Ft:	7	Latitude:	300122.9841
Diameter:	2	Longitude:	821926.9253
Delineated No:		Delineated Area:	No
Well Street Address:	Inters 100 & 121		
Location Address1:	Inters 100 & 121		
Location Address2:			
Location City:	Lake Butler		
Location State:	FL		
Location Zip:	32054		

Map Key	Direction	Distance (mi)	Distance (ft)	Elevation (ft)	DB
12	SSW	0.07	372.81	133.49	WELLS

Permit:	3-125-235949-1	Owner Name:	Lake Butler Development Corp
---------	----------------	-------------	------------------------------

## Wells and Additional Sources Detail Report

Legacy No:		Contractor Name:	Gregory Campbell
Station ID:	137940	Contractor License:	2613
Compliance No:	135523	Type of Work:	Abandonment
Well Use:	Monitoring	Driller Name:	Allen Sapp
Total Depth:	12	County:	Union
Casing Depth:		Section:	29
Completion Date:	12/11/2019	Township:	5S
Issued:	12/10/2019	Range:	20E
Static Water Lvl Ft:	7	Latitude:	300122.7431
Diameter:	2	Longitude:	821926.2654
Delineated No:		Delineated Area:	No
Well Street Address:	Inters 100 & 121		
Location Address1:	Inters 100 & 121		
Location Address2:			
Location City:	Lake Butler		
Location State:	FL		
Location Zip:	32054		

Map Key	Direction	Distance (mi)	Distance (ft)	Elevation (ft)	DB
13	SSW	0.08	397.89	133.30	WELLS

Permit:	3-125-235950-1	Owner Name:	Lake Butler Development Corp
Legacy No:		Contractor Name:	Gregory Campbell
Station ID:	137952	Contractor License:	2613
Compliance No:	135524	Type of Work:	Abandonment
Well Use:	Monitoring	Driller Name:	Allen Sapp
Total Depth:	25	County:	Union
Casing Depth:		Section:	29
Completion Date:	12/11/2019	Township:	5S
Issued:	12/10/2019	Range:	20E
Static Water Lvl Ft:	7	Latitude:	300122.8399
Diameter:	2	Longitude:	821926.5861
Delineated No:		Delineated Area:	No
Well Street Address:	Inters 100 & 121		
Location Address1:	Inters 100 & 121		
Location Address2:			
Location City:	Lake Butler		
Location State:	FL		
Location Zip:	32054		

Map Key	Direction	Distance (mi)	Distance (ft)	Elevation (ft)	DB
14	SSW	0.08	412.87	133.17	WELLS

Permit:	3-125-235949-1	Owner Name:	Lake Butler Development Corp
Legacy No:		Contractor Name:	Gregory Campbell
Station ID:	137941	Contractor License:	2613

## Wells and Additional Sources Detail Report

Compliance No:	135523	Type of Work:	Abandonment
Well Use:	Monitoring	Driller Name:	Allen Sapp
Total Depth:	12	County:	Union
Casing Depth:		Section:	29
Completion Date:	12/11/2019	Township:	5S
Issued:	12/10/2019	Range:	20E
Static Water Lvl Ft:	7	Latitude:	300122.6172
Diameter:	2	Longitude:	821926.7364
Delineated No:		Delineated Area:	No
Well Street Address:	Inters 100 & 121		
Location Address1:	Inters 100 & 121		
Location Address2:			
Location City:	Lake Butler		
Location State:	FL		
Location Zip:	32054		

Map Key	Direction	Distance (mi)	Distance (ft)	Elevation (ft)	DB
15	SSW	0.08	405.28	133.41	WELLS

Permit:	3-125-235949-1	Owner Name:	Lake Butler Development Corp
Legacy No:		Contractor Name:	Gregory Campbell
Station ID:	137939	Contractor License:	2613
Compliance No:	135523	Type of Work:	Abandonment
Well Use:	Monitoring	Driller Name:	Allen Sapp
Total Depth:	12	County:	Union
Casing Depth:		Section:	29
Completion Date:	12/11/2019	Township:	5S
Issued:	12/10/2019	Range:	20E
Static Water Lvl Ft:	7	Latitude:	300122.4928
Diameter:	2	Longitude:	821926.5668
Delineated No:		Delineated Area:	No
Well Street Address:	Inters 100 & 121		
Location Address1:	Inters 100 & 121		
Location Address2:			
Location City:	Lake Butler		
Location State:	FL		
Location Zip:	32054		

Map Key	Direction	Distance (mi)	Distance (ft)	Elevation (ft)	DB
16	SSW	0.07	389.05	133.41	WELLS

Permit:	3-125-235949-1	Owner Name:	Lake Butler Development Corp
Legacy No:		Contractor Name:	Gregory Campbell
Station ID:	137947	Contractor License:	2613
Compliance No:	135523	Type of Work:	Abandonment
Well Use:	Monitoring	Driller Name:	Allen Sapp

## Wells and Additional Sources Detail Report

Total Depth:	12	County:	Union
Casing Depth:		Section:	29
Completion Date:	12/11/2019	Township:	5S
Issued:	12/10/2019	Range:	20E
Static Water Lvl Ft:	7	Latitude:	300122.4262
Diameter:	2	Longitude:	821926.3472
Delineated No:		Delineated Area:	No
Well Street Address:	Inters 100 & 121		
Location Address1:	Inters 100 & 121		
Location Address2:			
Location City:	Lake Butler		
Location State:	FL		
Location Zip:	32054		

Map Key	Direction	Distance (mi)	Distance (ft)	Elevation (ft)	DB
17	SSW	0.07	391.21	133.31	WELLS

Permit:	3-125-231569-1	Owner Name:	LAKE BUTLER DEVELOPMENT CORP
Legacy No:		Contractor Name:	Kenneth Clyatt
Station ID:	133112	Contractor License:	2651
Compliance No:	127980	Type of Work:	Abandonment
Well Use:	Public Water Supply (Community or Non-Community/DEP)	Driller Name:	Kenneth Clyatt
Total Depth:	33	County:	Union
Casing Depth:	30	Section:	29
Completion Date:	01/16/2018	Township:	5S
Issued:	01/12/2018	Range:	20E
Static Water Lvl Ft:	10	Latitude:	300122.3176
Diameter:	2	Longitude:	821926.328
Delineated No:		Delineated Area:	No
Well Street Address:	INTERS 100 & 121		
Location Address1:	INTERS 100 & 121		
Location Address2:			
Location City:			
Location State:	FL		
Location Zip:			

Map Key	Direction	Distance (mi)	Distance (ft)	Elevation (ft)	DB
20	SSW	0.09	458.47	132.88	WELLS

Permit:	3-125-235950-1	Owner Name:	Lake Butler Development Corp
Legacy No:		Contractor Name:	Gregory Campbell
Station ID:	137953	Contractor License:	2613
Compliance No:	135524	Type of Work:	Abandonment
Well Use:	Monitoring	Driller Name:	Allen Sapp
Total Depth:	10	County:	Union

## Wells and Additional Sources Detail Report

Casing Depth:		Section:	29
Completion Date:	12/11/2019	Township:	5S
Issued:	12/10/2019	Range:	20E
Static Water Lvl Ft:	7	Latitude:	300122.4172
Diameter:	2	Longitude:	821927.2165
Delineated No:		Delineated Area:	No
Well Street Address:	Inters 100 & 121		
Location Address1:	Inters 100 & 121		
Location Address2:			
Location City:	Lake Butler		
Location State:	FL		
Location Zip:	32054		

Map Key	Direction	Distance (mi)	Distance (ft)	Elevation (ft)	DB
20	SSW	0.09	458.47	132.88	WELLS

Permit:	3-125-235950-1	Owner Name:	Lake Butler Development Corp
Legacy No:		Contractor Name:	Gregory Campbell
Station ID:	137949	Contractor License:	2613
Compliance No:	135524	Type of Work:	Abandonment
Well Use:	Monitoring	Driller Name:	Allen Sapp
Total Depth:	17	County:	Union
Casing Depth:		Section:	29
Completion Date:	12/11/2019	Township:	5S
Issued:	12/10/2019	Range:	20E
Static Water Lvl Ft:	7	Latitude:	300122.394
Diameter:	2	Longitude:	821927.1211
Delineated No:		Delineated Area:	No
Well Street Address:	Inters 100 & 121		
Location Address1:	Inters 100 & 121		
Location Address2:			
Location City:	Lake Butler		
Location State:	FL		
Location Zip:	32054		

Map Key	Direction	Distance (mi)	Distance (ft)	Elevation (ft)	DB
21	SSW	0.08	441.20	133.17	WELLS

Permit:	3-125-235994-1	Owner Name:	Lake Butler Development Corp
Legacy No:		Contractor Name:	Gregory Campbell
Station ID:	137957	Contractor License:	2613
Compliance No:	135576	Type of Work:	Abandonment
Well Use:	Monitoring	Driller Name:	Allen Sapp
Total Depth:	17	County:	Union
Casing Depth:		Section:	29
Completion Date:	12/13/2019	Township:	5S

## Wells and Additional Sources Detail Report

Issued:	12/13/2019	Range:	20E
Static Water Lvl Ft:	7	Latitude:	300122.3382
Diameter:	4	Longitude:	821926.9538
Delineated No:		Delineated Area:	No
Well Street Address:	Inters 100 & 121		
Location Address1:	Inters 100 & 121		
Location Address2:			
Location City:	Lake Butler		
Location State:	FL		
Location Zip:	32054		

Map Key	Direction	Distance (mi)	Distance (ft)	Elevation (ft)	DB
22	SSW	0.08	439.83	132.89	WELLS

Permit:	3-125-231553-1	Owner Name:	LAKE BUTLER DEVELOPMENT CORP
Legacy No:		Contractor Name:	Kenneth Clyatt
Station ID:	133089	Contractor License:	2651
Compliance No:	127978	Type of Work:	New Construction
Well Use:	Public Water Supply (Community or Non-Community/DEP)	Driller Name:	Dillan Clyatt
Total Depth:	60	County:	Union
Casing Depth:	40	Section:	29
Completion Date:	01/17/2018	Township:	5S
Issued:	01/12/2018	Range:	20E
Static Water Lvl Ft:	10	Latitude:	300122.1088
Diameter:	4	Longitude:	821926.8284
Delineated No:		Delineated Area:	No
Well Street Address:	INTERS 100 & 121		
Location Address1:	INTERS 100 & 121		
Location Address2:			
Location City:			
Location State:	FL		
Location Zip:			

Map Key	Direction	Distance (mi)	Distance (ft)	Elevation (ft)	DB
23	SSW	0.09	456.34	132.98	WELLS

Permit:	3-125-235949-1	Owner Name:	Lake Butler Development Corp
Legacy No:		Contractor Name:	Gregory Campbell
Station ID:	137946	Contractor License:	2613
Compliance No:	135523	Type of Work:	Abandonment
Well Use:	Monitoring	Driller Name:	Allen Sapp
Total Depth:	12	County:	Union
Casing Depth:		Section:	29
Completion Date:	12/11/2019	Township:	5S
Issued:	12/10/2019	Range:	20E

## Wells and Additional Sources Detail Report

Static Water Lvl Ft:	7	Latitude:	300122.1215
Diameter:	2	Longitude:	821927.0349
Delineated No:		Delineated Area:	No
Well Street Address:	Inters 100 & 121		
Location Address1:	Inters 100 & 121		
Location Address2:			
Location City:	Lake Butler		
Location State:	FL		
Location Zip:	32054		

Map Key	Direction	Distance (mi)	Distance (ft)	Elevation (ft)	DB
25	SSW	0.09	457.90	132.98	WELLS

Permit:	3-125-13905-1	Owner Name:	SUWANNEE SWIFTY STORE
Legacy No:	12944	Contractor Name:	R Durrance
Station ID:	14247	Contractor License:	1305
Compliance No:	13889	Type of Work:	New Construction
Well Use:	Domestic	Driller Name:	DURRANCE R V
Total Depth:	42	County:	Union
Casing Depth:	38	Section:	32
Completion Date:	02/02/1981	Township:	5S
Issued:	11/19/1981	Range:	20E
Static Water Lvl Ft:	15	Latitude:	300122
Diameter:	2	Longitude:	821927
Delineated No:		Delineated Area:	No
Well Street Address:			
Location Address1:			
Location Address2:			
Location City:			
Location State:			
Location Zip:			

Map Key	Direction	Distance (mi)	Distance (ft)	Elevation (ft)	DB
26	WSW	0.00	26.08	142.03	WELLS

Permit:	3-125-21269-1	Owner Name:	TOMMY MANDELL
Legacy No:	20313	Contractor Name:	R Durrance
Station ID:	21611	Contractor License:	1305
Compliance No:	21253	Type of Work:	New Construction
Well Use:	Domestic	Driller Name:	DURRANCE R V
Total Depth:	63	County:	Union
Casing Depth:	32	Section:	30
Completion Date:	04/23/1985	Township:	5S
Issued:	04/03/1985	Range:	20E
Static Water Lvl Ft:	15	Latitude:	300128
Diameter:	2	Longitude:	821936

## Wells and Additional Sources Detail Report

Delineated No: \_\_\_\_\_ Delineated Area: No  
 Well Street Address:  
 Location Address1:  
 Location Address2:  
 Location City:  
 Location State:  
 Location Zip:

<b>Map Key</b>	<b>Direction</b>	<b>Distance (mi)</b>	<b>Distance (ft)</b>	<b>Elevation (ft)</b>	<b>DB</b>
27	SSW	0.10	528.35	131.21	WELLS

Permit:	3-125-240160-1	Owner Name:	Carter Richard Jr &
Legacy No:		Contractor Name:	Kenneth Clyatt
Station ID:	145258	Contractor License:	2651
Compliance No:	141329	Type of Work:	New Construction
Well Use:	Domestic	Driller Name:	Dillan Clyatt
Total Depth:	60	County:	Union
Casing Depth:	40	Section:	32
Completion Date:	06/03/2021	Township:	5S
Issued:	06/03/2021	Range:	20E
Static Water Lvl Ft:	10	Latitude:	300119.7931
Diameter:	4	Longitude:	821926.1763
Delineated No:		Delineated Area:	No
Well Street Address:	1250 Se 6th St		
Location Address1:	1250 Se 6th St		
Location Address2:			
Location City:	Lake Butler		
Location State:	FL		
Location Zip:	32054		

<b>Map Key</b>	<b>Direction</b>	<b>Distance (mi)</b>	<b>Distance (ft)</b>	<b>Elevation (ft)</b>	<b>DB</b>
29	SSW	0.12	636.33	130.93	WELLS

Permit:	3-125-18520-1	Owner Name:	NELA MCGEE
Legacy No:	17564	Contractor Name:	R Durrance
Station ID:	18862	Contractor License:	1305
Compliance No:	18504	Type of Work:	New Construction
Well Use:	Domestic	Driller Name:	DURRANCE R V
Total Depth:	43	County:	Union
Casing Depth:	37	Section:	32
Completion Date:	01/31/1984	Township:	5S
Issued:	01/27/1984	Range:	20E
Static Water Lvl Ft:	6	Latitude:	300119
Diameter:	2	Longitude:	821927
Delineated No:		Delineated Area:	No
Well Street Address:			

## Wells and Additional Sources Detail Report

Location Address1:  
 Location Address2:  
 Location City:  
 Location State:  
 Location Zip:

Map Key	Direction	Distance (mi)	Distance (ft)	Elevation (ft)	DB
30	W	0.15	785.26	147.42	WELLS

Permit:	3-125-32274-1	Owner Name:	ROBERTA PEREZ
Legacy No:	31712	Contractor Name:	K Clyatt
Station ID:	32616	Contractor License:	1777
Compliance No:	32258	Type of Work:	New Construction
Well Use:	Domestic	Driller Name:	CLYATT K M
Total Depth:	65	County:	Union
Casing Depth:	50	Section:	29
Completion Date:	09/13/1988	Township:	5S
Issued:	09/12/1988	Range:	20E
Static Water Lvl Ft:	22	Latitude:	300135
Diameter:	4	Longitude:	821942
Delineated No:		Delineated Area:	No
Well Street Address:			
Location Address1:			
Location Address2:			
Location City:			
Location State:			
Location Zip:			

Map Key	Direction	Distance (mi)	Distance (ft)	Elevation (ft)	DB
31	SSW	0.17	907.27	131.31	WELLS

Permit:	3-125-174804-1	Owner Name:	PRITCHETT TRUCKING
Legacy No:	99652	Contractor Name:	K Clyatt
Station ID:	109819	Contractor License:	1777
Compliance No:	109356	Type of Work:	Abandonment
Well Use:	Monitoring	Driller Name:	CLYATT K M
Total Depth:	20	County:	Union
Casing Depth:		Section:	32
Completion Date:	01/08/2010	Township:	5S
Issued:	12/30/2009	Range:	20E
Static Water Lvl Ft:		Latitude:	300117
Diameter:	1	Longitude:	821931
Delineated No:		Delineated Area:	No
Well Street Address:			
Location Address1:			
Location Address2:			

## Wells and Additional Sources Detail Report

Location City:  
 Location State:  
 Location Zip:

<b>Map Key</b>	<b>Direction</b>	<b>Distance (mi)</b>	<b>Distance (ft)</b>	<b>Elevation (ft)</b>	<b>DB</b>
33	SSW	0.18	960.95	132.10	WELLS

Permit:	3-125-236041-1	Owner Name:	Pritchett Holdings, Inc
Legacy No:		Contractor Name:	Mark C Santarelli
Station ID:	137660	Contractor License:	7142
Compliance No:	135609	Type of Work:	New Construction
Well Use:	Monitoring	Driller Name:	david maguire
Total Depth:	14	County:	Union
Casing Depth:	4	Section:	32
Completion Date:	12/23/2019	Township:	5S
Issued:	12/18/2019	Range:	20E
Static Water Lvl Ft:	6	Latitude:	300116.5037
Diameter:	2	Longitude:	821930.6262
Delineated No:		Delineated Area:	No
Well Street Address:	958 Se 6th Street		
Location Address1:	958 Se 6th Street		
Location Address2:			
Location City:	Lake Butler		
Location State:	FL		
Location Zip:	32054		

<b>Map Key</b>	<b>Direction</b>	<b>Distance (mi)</b>	<b>Distance (ft)</b>	<b>Elevation (ft)</b>	<b>DB</b>
35	NE	0.07	346.18	133.93	WELLS

Permit:	3-125-176092-1	Owner Name:	LARRY D. HENDRICKS
Legacy No:	100940	Contractor Name:	Kenneth Clyatt
Station ID:	111107	Contractor License:	2651
Compliance No:	110643	Type of Work:	New Construction
Well Use:	Public Supply	Driller Name:	CLYATT KENNETH M. JR.
Total Depth:	140	County:	Union
Casing Depth:	84	Section:	29
Completion Date:	08/23/2011	Township:	5S
Issued:	08/05/2011	Range:	20E
Static Water Lvl Ft:	46	Latitude:	300148
Diameter:	4	Longitude:	821903
Delineated No:		Delineated Area:	No
Well Street Address:			
Location Address1:			
Location Address2:			
Location City:			
Location State:			

## Wells and Additional Sources Detail Report

Location Zip:

Map Key	Direction	Distance (mi)	Distance (ft)	Elevation (ft)	DB
36	WNW	0.14	753.13	141.35	WELLS

Permit:	3-125-166821-1	Owner Name:	A. B. ADAMS
Legacy No:	91663	Contractor Name:	Jason Waters
Station ID:	101836	Contractor License:	2647
Compliance No:	101381	Type of Work:	New Construction
Well Use:	Domestic	Driller Name:	WATERS JASON K.
Total Depth:	65	County:	Union
Casing Depth:	47	Section:	29
Completion Date:	03/15/2006	Township:	5S
Issued:	03/13/2006	Range:	20E
Static Water Lvl Ft:	16	Latitude:	300146
Diameter:	4	Longitude:	821942
Delineated No:		Delineated Area:	No
Well Street Address:			
Location Address1:			
Location Address2:			
Location City:			
Location State:			
Location Zip:			

Map Key	Direction	Distance (mi)	Distance (ft)	Elevation (ft)	DB
37	SW	0.08	423.67	135.80	WELLS

Permit:	3-125-200486-1	Owner Name:	TD Bank
Legacy No:		Contractor Name:	Stephanie Stallsmith
Station ID:	608	Contractor License:	9342
Compliance No:	475	Type of Work:	Abandonment
Well Use:	Monitoring	Driller Name:	RJ Huss
Total Depth:	22	County:	Union
Casing Depth:		Section:	29
Completion Date:	10/18/2012	Township:	5S
Issued:	10/16/2012	Range:	20E
Static Water Lvl Ft:	0	Latitude:	300122.9692
Diameter:	2	Longitude:	821941.52
Delineated No:		Delineated Area:	No
Well Street Address:	770 E MAIN STREET		
Location Address1:	770 E MAIN STREET		
Location Address2:			
Location City:	LAKE BUTLER		
Location State:	FL		
Location Zip:	32054		

## Wells and Additional Sources Detail Report

Map Key	Direction	Distance (mi)	Distance (ft)	Elevation (ft)	DB
38	SW	0.14	731.45	131.90	WELLS

Permit:	3-125-226340-1	Owner Name:	UNION CO SCHOOL BOARD
Legacy No:		Contractor Name:	James Hinst
Station ID:	124097	Contractor License:	9311
Compliance No:	121055	Type of Work:	New Construction
Well Use:	Monitoring	Driller Name:	Raymond Lebron
Total Depth:	18	County:	Union
Casing Depth:	3	Section:	32
Completion Date:	11/16/2015	Township:	5S
Issued:	11/09/2015	Range:	20E
Static Water Lvl Ft:	0	Latitude:	300118.534
Diameter:	2	Longitude:	821937.3692
Delineated No:		Delineated Area:	No
Well Street Address:	SW 6TH AVE		
Location Address1:	SW 6TH AVE		
Location Address2:			
Location City:	LAKE BUTLER		
Location State:	FL		
Location Zip:	32054		

Map Key	Direction	Distance (mi)	Distance (ft)	Elevation (ft)	DB
39	WSW	0.09	465.21	139.57	WELLS

Permit:	3-125-230803-1	Owner Name:	COSSEY KAREN ELAINE
Legacy No:		Contractor Name:	Gregory Campbell
Station ID:	132286	Contractor License:	2613
Compliance No:	127002	Type of Work:	New Construction
Well Use:	Monitoring	Driller Name:	Paul Otto
Total Depth:	20	County:	Union
Casing Depth:		Section:	29
Completion Date:	08/28/2017	Township:	5S
Issued:	08/22/2017	Range:	20E
Static Water Lvl Ft:	4	Latitude:	300123.8116
Diameter:	2	Longitude:	821942.7188
Delineated No:		Delineated Area:	No
Well Street Address:	750 E Main Street		
Location Address1:	750 E Main Street		
Location Address2:			
Location City:	Lake Butler		
Location State:	FL		
Location Zip:			

Map Key	Direction	Distance (mi)	Distance (ft)	Elevation (ft)	DB
---------	-----------	---------------	---------------	----------------	----

## Wells and Additional Sources Detail Report

40                      SW                      0.13                      687.84                      132.55                      WELLS

Permit: 3-125-226873-1	Owner Name: UNION CO SCHOOL BOARD
Legacy No:	Contractor Name: Gregory Campbell
Station ID: 125049	Contractor License: 2613
Compliance No: 121781	Type of Work: New Construction
Well Use: Monitoring	Driller Name: Dan Richards
Total Depth: 0	County: Union
Casing Depth: 2	Section: 32
Completion Date: 02/16/2016	Township: 5S
Issued: 02/08/2016	Range: 20E
Static Water Lvl Ft: 2.5	Latitude: 300118.9588
Diameter: 2	Longitude: 821938.2512
Delineated No:	Delineated Area: No
Well Street Address: SW 6TH AVE	
Location Address1: SW 6TH AVE	
Location Address2:	
Location City: LAKE BUTLER	
Location State: FL	
Location Zip: 32054	

Map Key	Direction	Distance (mi)	Distance (ft)	Elevation (ft)	DB
41	WSW	0.09	486.97	140.46	WELLS

Permit: 3-125-236654-1	Owner Name: Cossey Karen Elaine
Legacy No:	Contractor Name: Mark C Santarelli
Station ID: 138440	Contractor License: 7142
Compliance No: 136598	Type of Work: New Construction
Well Use: Monitoring	Driller Name: Michael Griffith
Total Depth: 20	County: Union
Casing Depth: 5	Section: 29
Completion Date: 03/20/2020	Township: 5S
Issued: 03/18/2020	Range: 20E
Static Water Lvl Ft: 9	Latitude: 300124.1438
Diameter: 2	Longitude: 821943.143
Delineated No:	Delineated Area: No
Well Street Address: 730 East Main Street	
Location Address1: 730 East Main Street	
Location Address2:	
Location City: Lake Butler	
Location State: FL	
Location Zip: 32054	

Map Key	Direction	Distance (mi)	Distance (ft)	Elevation (ft)	DB
42	SW	0.13	705.74	132.55	WELLS

## Wells and Additional Sources Detail Report

Permit:	3-125-245057-1	Owner Name:	Union Co School Board
Legacy No:		Contractor Name:	Susan Mcconnell
Station ID:	150434	Contractor License:	3127
Compliance No:	148315	Type of Work:	Abandonment
Well Use:	Monitoring	Driller Name:	Brad Carrick
Total Depth:	18	County:	Union
Casing Depth:		Section:	32
Completion Date:	02/16/2023	Township:	5S
Issued:	01/20/2023	Range:	20E
Static Water Lvl Ft:	2.83	Latitude:	300118.8145
Diameter:	2	Longitude:	821938.1652
Delineated No:		Delineated Area:	No
Well Street Address:	225 SE 8th Avenue		
Location Address1:	225 SE 8th Avenue		
Location Address2:			
Location City:	Lake Butler		
Location State:	FL		
Location Zip:	32054		

Map Key	Direction	Distance (mi)	Distance (ft)	Elevation (ft)	DB
42	SW	0.13	705.74	132.55	WELLS

Permit:	3-125-226873-1	Owner Name:	UNION CO SCHOOL BOARD
Legacy No:		Contractor Name:	Gregory Campbell
Station ID:	125048	Contractor License:	2613
Compliance No:	121781	Type of Work:	New Construction
Well Use:	Monitoring	Driller Name:	Dan Richards
Total Depth:	12	County:	Union
Casing Depth:	2	Section:	32
Completion Date:	02/16/2016	Township:	5S
Issued:	02/08/2016	Range:	20E
Static Water Lvl Ft:	2.5	Latitude:	300118.7428
Diameter:	2	Longitude:	821938.154
Delineated No:		Delineated Area:	No
Well Street Address:	SW 6TH AVE		
Location Address1:	SW 6TH AVE		
Location Address2:			
Location City:	LAKE BUTLER		
Location State:	FL		
Location Zip:	32054		

Map Key	Direction	Distance (mi)	Distance (ft)	Elevation (ft)	DB
43	WSW	0.09	497.74	140.24	WELLS

Permit:	3-125-236654-1	Owner Name:	Cossey Karen Elaine
---------	----------------	-------------	---------------------

## Wells and Additional Sources Detail Report

Legacy No:		Contractor Name:	Mark C Santarelli
Station ID:	139731	Contractor License:	7142
Compliance No:	136598	Type of Work:	New Construction
Well Use:	Monitoring	Driller Name:	Michael Griffith
Total Depth:	20	County:	Union
Casing Depth:	5	Section:	29
Completion Date:	03/20/2020	Township:	5S
Issued:	03/18/2020	Range:	20E
Static Water Lvl Ft:	9	Latitude:	300124.3628
Diameter:	2	Longitude:	821943.3593
Delineated No:		Delineated Area:	No
Well Street Address:	730 East Main Street		
Location Address1:	730 East Main Street		
Location Address2:			
Location City:	Lake Butler		
Location State:	FL		
Location Zip:	32054		

Map Key	Direction	Distance (mi)	Distance (ft)	Elevation (ft)	DB
43	WSW	0.09	497.74	140.59	WELLS

Permit:	3-125-236654-1	Owner Name:	Cossey Karen Elaine
Legacy No:		Contractor Name:	Mark C Santarelli
Station ID:	139729	Contractor License:	7142
Compliance No:	136598	Type of Work:	New Construction
Well Use:	Monitoring	Driller Name:	Michael Griffith
Total Depth:	20	County:	Union
Casing Depth:	5	Section:	29
Completion Date:	03/20/2020	Township:	5S
Issued:	03/18/2020	Range:	20E
Static Water Lvl Ft:	9	Latitude:	300124.322
Diameter:	2	Longitude:	821943.3346
Delineated No:		Delineated Area:	No
Well Street Address:	730 East Main Street		
Location Address1:	730 East Main Street		
Location Address2:			
Location City:	Lake Butler		
Location State:	FL		
Location Zip:	32054		

Map Key	Direction	Distance (mi)	Distance (ft)	Elevation (ft)	DB
44	WSW	0.09	495.14	140.46	WELLS

Permit:	3-125-236654-1	Owner Name:	Cossey Karen Elaine
Legacy No:		Contractor Name:	Mark C Santarelli
Station ID:	139728	Contractor License:	7142

## Wells and Additional Sources Detail Report

Compliance No:	136598	Type of Work:	New Construction
Well Use:	Monitoring	Driller Name:	Michael Griffith
Total Depth:	20	County:	Union
Casing Depth:	5	Section:	29
Completion Date:	03/20/2020	Township:	5S
Issued:	03/18/2020	Range:	20E
Static Water Lvl Ft:	9	Latitude:	300124.2013
Diameter:	2	Longitude:	821943.2643
Delineated No:		Delineated Area:	No
Well Street Address:	730 East Main Street		
Location Address1:	730 East Main Street		
Location Address2:			
Location City:	Lake Butler		
Location State:	FL		
Location Zip:	32054		

Map Key	Direction	Distance (mi)	Distance (ft)	Elevation (ft)	DB
45	WSW	0.09	498.18	140.46	WELLS

Permit:	3-125-236654-1	Owner Name:	Cossey Karen Elaine
Legacy No:		Contractor Name:	Mark C Santarelli
Station ID:	139724	Contractor License:	7142
Compliance No:	136598	Type of Work:	New Construction
Well Use:	Monitoring	Driller Name:	Michael Griffith
Total Depth:	20	County:	Union
Casing Depth:	5	Section:	29
Completion Date:	03/20/2020	Township:	5S
Issued:	03/18/2020	Range:	20E
Static Water Lvl Ft:	9	Latitude:	300124.1214
Diameter:	2	Longitude:	821943.2767
Delineated No:		Delineated Area:	No
Well Street Address:	730 East Main Street		
Location Address1:	730 East Main Street		
Location Address2:			
Location City:	Lake Butler		
Location State:	FL		
Location Zip:	32054		

Map Key	Direction	Distance (mi)	Distance (ft)	Elevation (ft)	DB
45	WSW	0.09	498.18	140.46	WELLS

Permit:	3-125-236654-1	Owner Name:	Cossey Karen Elaine
Legacy No:		Contractor Name:	Mark C Santarelli
Station ID:	139725	Contractor License:	7142
Compliance No:	136598	Type of Work:	New Construction
Well Use:	Monitoring	Driller Name:	Michael Griffith

## Wells and Additional Sources Detail Report

Total Depth:	20	County:	Union
Casing Depth:	5	Section:	29
Completion Date:	03/20/2020	Township:	5S
Issued:	03/18/2020	Range:	20E
Static Water Lvl Ft:	9	Latitude:	300124.0973
Diameter:	2	Longitude:	821943.2519
Delineated No:		Delineated Area:	No
Well Street Address:	730 East Main Street		
Location Address1:	730 East Main Street		
Location Address2:			
Location City:	Lake Butler		
Location State:	FL		
Location Zip:	32054		

Map Key	Direction	Distance (mi)	Distance (ft)	Elevation (ft)	DB
46	WSW	0.10	507.98	140.59	WELLS

Permit:	3-125-236654-1	Owner Name:	Cossey Karen Elaine
Legacy No:		Contractor Name:	Mark C Santarelli
Station ID:	139730	Contractor License:	7142
Compliance No:	136598	Type of Work:	New Construction
Well Use:	Monitoring	Driller Name:	Michael Griffith
Total Depth:	20	County:	Union
Casing Depth:	5	Section:	29
Completion Date:	03/20/2020	Township:	5S
Issued:	03/18/2020	Range:	20E
Static Water Lvl Ft:	9	Latitude:	300124.3257
Diameter:	2	Longitude:	821943.4628
Delineated No:		Delineated Area:	No
Well Street Address:	730 East Main Street		
Location Address1:	730 East Main Street		
Location Address2:			
Location City:	Lake Butler		
Location State:	FL		
Location Zip:	32054		

Map Key	Direction	Distance (mi)	Distance (ft)	Elevation (ft)	DB
47	SW	0.14	729.61	132.74	WELLS

Permit:	3-125-226873-1	Owner Name:	UNION CO SCHOOL BOARD
Legacy No:		Contractor Name:	Gregory Campbell
Station ID:	125047	Contractor License:	2613
Compliance No:	121781	Type of Work:	New Construction
Well Use:	Monitoring	Driller Name:	Dan Richards
Total Depth:	12	County:	Union
Casing Depth:	2	Section:	32

## Wells and Additional Sources Detail Report

Completion Date:	02/16/2016	Township:	5S
Issued:	02/08/2016	Range:	20E
Static Water Lvl Ft:	2.5	Latitude:	300118.5412
Diameter:	2	Longitude:	821938.1144
Delineated No:		Delineated Area:	No
Well Street Address:	SW 6TH AVE		
Location Address1:	SW 6TH AVE		
Location Address2:			
Location City:	LAKE BUTLER		
Location State:	FL		
Location Zip:	32054		

Map Key	Direction	Distance (mi)	Distance (ft)	Elevation (ft)	DB
48	WSW	0.10	513.57	140.59	WELLS

Permit:	3-125-236654-1	Owner Name:	Cossey Karen Elaine
Legacy No:		Contractor Name:	Mark C Santarelli
Station ID:	139723	Contractor License:	7142
Compliance No:	136598	Type of Work:	New Construction
Well Use:	Monitoring	Driller Name:	Michael Griffith
Total Depth:	20	County:	Union
Casing Depth:	5	Section:	29
Completion Date:	03/20/2020	Township:	5S
Issued:	03/18/2020	Range:	20E
Static Water Lvl Ft:	9	Latitude:	300124.1977
Diameter:	2	Longitude:	821943.4837
Delineated No:		Delineated Area:	No
Well Street Address:	730 East Main Street		
Location Address1:	730 East Main Street		
Location Address2:			
Location City:	Lake Butler		
Location State:	FL		
Location Zip:	32054		

Map Key	Direction	Distance (mi)	Distance (ft)	Elevation (ft)	DB
49	SW	0.14	747.33	132.74	WELLS

Permit:	3-125-226873-1	Owner Name:	UNION CO SCHOOL BOARD
Legacy No:		Contractor Name:	Gregory Campbell
Station ID:	124718	Contractor License:	2613
Compliance No:	121781	Type of Work:	New Construction
Well Use:	Monitoring	Driller Name:	Dan Richards
Total Depth:	12	County:	Union
Casing Depth:	2	Section:	32
Completion Date:	02/16/2016	Township:	5S
Issued:	02/08/2016	Range:	20E

## Wells and Additional Sources Detail Report

Static Water Lvl Ft:	2.5	Latitude:	300118.3648
Diameter:	2	Longitude:	821938.0568
Delineated No:		Delineated Area:	No
Well Street Address:	SW 6TH AVE		
Location Address1:	SW 6TH AVE		
Location Address2:			
Location City:	LAKE BUTLER		
Location State:	FL		
Location Zip:	32054		

Map Key	Direction	Distance (mi)	Distance (ft)	Elevation (ft)	DB
50	WSW	0.11	579.80	141.52	WELLS

Permit:	3-125-226878-1	Owner Name:	WOODINGTON WILLIAM E
Legacy No:		Contractor Name:	Matt Mcconnell
Station ID:	124961	Contractor License:	3175
Compliance No:	121782	Type of Work:	New Construction
Well Use:	Monitoring	Driller Name:	rob rogers
Total Depth:	20	County:	Union
Casing Depth:	5	Section:	29
Completion Date:	02/10/2016	Township:	5S
Issued:	02/09/2016	Range:	20E
Static Water Lvl Ft:	8	Latitude:	300125.176
Diameter:	2	Longitude:	821944.4864
Delineated No:		Delineated Area:	No
Well Street Address:	745 E MAIN STREET		
Location Address1:	745 E MAIN STREET		
Location Address2:			
Location City:	LAKE BUTLER		
Location State:	FL		
Location Zip:	32054		

Map Key	Direction	Distance (mi)	Distance (ft)	Elevation (ft)	DB
51	WSW	0.10	546.89	140.59	WELLS

Permit:	3-125-245349-1	Owner Name:	Cossey Karen Elaine
Legacy No:		Contractor Name:	Mark C Santarelli
Station ID:	150749	Contractor License:	7142
Compliance No:	148847	Type of Work:	New Construction
Well Use:	Monitoring	Driller Name:	james rhoad
Total Depth:	20	County:	Union
Casing Depth:	5	Section:	29
Completion Date:	03/01/2023	Township:	5S
Issued:	02/28/2023	Range:	20E
Static Water Lvl Ft:	4	Latitude:	300124.0569
Diameter:	2	Longitude:	821943.8296

## Wells and Additional Sources Detail Report

Delineated No:	Delineated Area: No
Well Street Address: 730 East Main Street	
Location Address1: 730 East Main Street	
Location Address2:	
Location City: Lake Butler	
Location State: FL	
Location Zip: 32054	

Map Key	Direction	Distance (mi)	Distance (ft)	Elevation (ft)	DB
52	SSW	0.21	1,102.32	129.25	WELLS

Permit: 3-125-51030-1	Owner Name: MARVIN PRICHETT
Legacy No: 50495	Contractor Name: K Clyatt
Station ID: 51372	Contractor License: 1777
Compliance No: 50978	Type of Work: New Construction
Well Use: Domestic	Driller Name: CLYATT K M
Total Depth: 50	County: Union
Casing Depth: 32	Section: 32
Completion Date: 05/13/1994	Township: 5S
Issued: 05/11/1994	Range: 20E
Static Water Lvl Ft: 9	Latitude: 300115
Diameter: 4	Longitude: 821933
Delineated No:	Delineated Area: No
Well Street Address:	
Location Address1:	
Location Address2:	
Location City:	
Location State:	
Location Zip:	

Map Key	Direction	Distance (mi)	Distance (ft)	Elevation (ft)	DB
53	WSW	0.11	605.71	141.96	WELLS

Permit: 3-125-226878-1	Owner Name: WOODINGTON WILLIAM E
Legacy No:	Contractor Name: Matt Mcconnell
Station ID: 124962	Contractor License: 3175
Compliance No: 121782	Type of Work: New Construction
Well Use: Monitoring	Driller Name: rob rogers
Total Depth: 20	County: Union
Casing Depth: 5	Section: 29
Completion Date: 02/10/2016	Township: 5S
Issued: 02/09/2016	Range: 20E
Static Water Lvl Ft: 8	Latitude: 300125.2228
Diameter: 2	Longitude: 821944.7888
Delineated No:	Delineated Area: No
Well Street Address: 745 E MAIN STREET	

## Wells and Additional Sources Detail Report

Location Address1: 745 E MAIN STREET  
 Location Address2:  
 Location City: LAKE BUTLER  
 Location State: FL  
 Location Zip: 32054

<b>Map Key</b>	<b>Direction</b>	<b>Distance (mi)</b>	<b>Distance (ft)</b>	<b>Elevation (ft)</b>	<b>DB</b>
53	WSW	0.11	605.71	141.96	WELLS

Permit: 3-125-226878-1	Owner Name: WOODINGTON WILLIAM E
Legacy No:	Contractor Name: Matt Mcconnell
Station ID: 124960	Contractor License: 3175
Compliance No: 121782	Type of Work: New Construction
Well Use: Monitoring	Driller Name: rob rogers
Total Depth: 20	County: Union
Casing Depth: 5	Section: 29
Completion Date: 02/10/2016	Township: 5S
Issued: 02/09/2016	Range: 20E
Static Water Lvl Ft: 8	Latitude: 300125.176
Diameter: 2	Longitude: 821944.7816
Delineated No:	Delineated Area: No
Well Street Address: 745 E MAIN STREET	
Location Address1: 745 E MAIN STREET	
Location Address2:	
Location City: LAKE BUTLER	
Location State: FL	
Location Zip: 32054	

<b>Map Key</b>	<b>Direction</b>	<b>Distance (mi)</b>	<b>Distance (ft)</b>	<b>Elevation (ft)</b>	<b>DB</b>
54	WSW	0.11	571.39	140.34	WELLS

Permit: 3-125-245349-1	Owner Name: Cossey Karen Elaine
Legacy No:	Contractor Name: Mark C Santarelli
Station ID: 150808	Contractor License: 7142
Compliance No: 148847	Type of Work: New Construction
Well Use: Monitoring	Driller Name: james rhoad
Total Depth: 20	County: Union
Casing Depth: 5	Section: 29
Completion Date: 03/01/2023	Township: 5S
Issued: 02/28/2023	Range: 20E
Static Water Lvl Ft: 4	Latitude: 300123.5162
Diameter: 2	Longitude: 821943.8523
Delineated No:	Delineated Area: No
Well Street Address: 730 East Main Street	
Location Address1: 730 East Main Street	
Location Address2:	

## Wells and Additional Sources Detail Report

Location City: Lake Butler  
 Location State: FL  
 Location Zip: 32054

<b>Map Key</b>	<b>Direction</b>	<b>Distance (mi)</b>	<b>Distance (ft)</b>	<b>Elevation (ft)</b>	<b>DB</b>
54	WSW	0.11	571.39	140.34	WELLS

Permit: 3-125-245349-1	Owner Name: Cossey Karen Elaine
Legacy No:	Contractor Name: Mark C Santarelli
Station ID: 150807	Contractor License: 7142
Compliance No: 148847	Type of Work: New Construction
Well Use: Monitoring	Driller Name: james rhoad
Total Depth: 20	County: Union
Casing Depth: 5	Section: 29
Completion Date: 03/01/2023	Township: 5S
Issued: 02/28/2023	Range: 20E
Static Water Lvl Ft: 4	Latitude: 300123.4586
Diameter: 2	Longitude: 821943.8999
Delineated No:	Delineated Area: No
Well Street Address: E Main St	
Location Address1: E Main St	
Location Address2:	
Location City: Lake Butler	
Location State: FL	
Location Zip: 32054	

<b>Map Key</b>	<b>Direction</b>	<b>Distance (mi)</b>	<b>Distance (ft)</b>	<b>Elevation (ft)</b>	<b>DB</b>
55	WSW	0.12	626.41	141.84	WELLS

Permit: 3-125-226878-1	Owner Name: WOODINGTON WILLIAM E
Legacy No:	Contractor Name: Matt Mcconnell
Station ID: 124959	Contractor License: 3175
Compliance No: 121782	Type of Work: New Construction
Well Use: Monitoring	Driller Name: rob rogers
Total Depth: 20	County: Union
Casing Depth: 5	Section: 29
Completion Date: 02/10/2016	Township: 5S
Issued: 02/09/2016	Range: 20E
Static Water Lvl Ft: 8	Latitude: 300125.2192
Diameter: 2	Longitude: 821945.0372
Delineated No:	Delineated Area: No
Well Street Address: 745 E MAIN STREET	
Location Address1: 745 E MAIN STREET	
Location Address2:	
Location City: LAKE BUTLER	
Location State: FL	

## Wells and Additional Sources Detail Report

Location Zip: 32054

<b>Map Key</b>	<b>Direction</b>	<b>Distance (mi)</b>	<b>Distance (ft)</b>	<b>Elevation (ft)</b>	<b>DB</b>
55	WSW	0.12	626.41	141.84	WELLS

Permit:	3-125-237324-1	Owner Name:	Cameron Bay Holding Company
Legacy No:		Contractor Name:	Gregory Campbell
Station ID:	139293	Contractor License:	2613
Compliance No:	137456	Type of Work:	New Construction
Well Use:	Monitoring	Driller Name:	Virgil Howell
Total Depth:	20	County:	Union
Casing Depth:	10	Section:	29
Completion Date:	06/24/2020	Township:	5S
Issued:	06/08/2020	Range:	20E
Static Water Lvl Ft:	14	Latitude:	300125.2419
Diameter:	2	Longitude:	821945.0126
Delineated No:		Delineated Area:	No
Well Street Address:	745 E Main Street		
Location Address1:	745 E Main Street		
Location Address2:			
Location City:	Lake Butler		
Location State:	FL		
Location Zip:	32054		

<b>Map Key</b>	<b>Direction</b>	<b>Distance (mi)</b>	<b>Distance (ft)</b>	<b>Elevation (ft)</b>	<b>DB</b>
57	WSW	0.12	644.19	141.84	WELLS

Permit:	3-125-237323-1	Owner Name:	Whitehead James E & Sue R
Legacy No:		Contractor Name:	Gregory Campbell
Station ID:	139292	Contractor License:	2613
Compliance No:	137455	Type of Work:	New Construction
Well Use:	Monitoring	Driller Name:	Virgil Howell
Total Depth:	20	County:	Union
Casing Depth:	10	Section:	29
Completion Date:	06/23/2020	Township:	5S
Issued:	06/08/2020	Range:	20E
Static Water Lvl Ft:	14	Latitude:	300125.0727
Diameter:	2	Longitude:	821945.2105
Delineated No:		Delineated Area:	No
Well Street Address:	735 E Main St		
Location Address1:	735 E Main St		
Location Address2:			
Location City:	Lake Butler		
Location State:	FL		
Location Zip:	32054		

## Wells and Additional Sources Detail Report

Map Key	Direction	Distance (mi)	Distance (ft)	Elevation (ft)	DB
58	WSW	0.12	657.74	141.96	WELLS

Permit:	3-125-226878-1	Owner Name:	WOODINGTON WILLIAM E
Legacy No:		Contractor Name:	Matt Mcconnell
Station ID:	124912	Contractor License:	3175
Compliance No:	121782	Type of Work:	New Construction
Well Use:	Monitoring	Driller Name:	rob rogers
Total Depth:	20	County:	Union
Casing Depth:	5	Section:	29
Completion Date:	02/10/2016	Township:	5S
Issued:	02/09/2016	Range:	20E
Static Water Lvl Ft:	8	Latitude:	300125.4028
Diameter:	2	Longitude:	821945.3972
Delineated No:		Delineated Area:	No
Well Street Address:	735 E MAIN STREET		
Location Address1:	735 E MAIN STREET		
Location Address2:			
Location City:	LAKE BUTLER		
Location State:	FL		
Location Zip:	32054		

Map Key	Direction	Distance (mi)	Distance (ft)	Elevation (ft)	DB
59	WSW	0.12	652.40	141.84	WELLS

Permit:	3-125-237323-1	Owner Name:	Whitehead James E & Sue R
Legacy No:		Contractor Name:	Gregory Campbell
Station ID:	139819	Contractor License:	2613
Compliance No:	137455	Type of Work:	New Construction
Well Use:	Monitoring	Driller Name:	Virgil Howell
Total Depth:	30	County:	Union
Casing Depth:	25	Section:	29
Completion Date:	06/24/2020	Township:	5S
Issued:	06/08/2020	Range:	20E
Static Water Lvl Ft:	14	Latitude:	300125.2347
Diameter:	2	Longitude:	821945.3221
Delineated No:		Delineated Area:	No
Well Street Address:	735 E Main St		
Location Address1:	735 E Main St		
Location Address2:			
Location City:	Lake Butler		
Location State:	FL		
Location Zip:	32054		

Map Key	Direction	Distance (mi)	Distance (ft)	Elevation (ft)	DB
---------	-----------	---------------	---------------	----------------	----

## Wells and Additional Sources Detail Report

60                      WSW                      0.13                      668.57                      141.51                      WELLS

Permit:	3-125-237323-1	Owner Name:	Whitehead James E & Sue R
Legacy No:		Contractor Name:	Gregory Campbell
Station ID:	139818	Contractor License:	2613
Compliance No:	137455	Type of Work:	New Construction
Well Use:	Monitoring	Driller Name:	Virgil Howell
Total Depth:	20	County:	Union
Casing Depth:	10	Section:	29
Completion Date:	06/23/2020	Township:	5S
Issued:	06/08/2020	Range:	20E
Static Water Lvl Ft:	14	Latitude:	300125.0638
Diameter:	2	Longitude:	821945.4884
Delineated No:		Delineated Area:	No
Well Street Address:	735 E Main St		
Location Address1:	735 E Main St		
Location Address2:			
Location City:	Lake Butler		
Location State:	FL		
Location Zip:	32054		

Map Key	Direction	Distance (mi)	Distance (ft)	Elevation (ft)	DB
61	WSW	0.12	632.69	139.49	WELLS

Permit:	3-125-230802-1	Owner Name:	WHITEHEAD JOSEPH A & SUSAN S
Legacy No:		Contractor Name:	Gregory Campbell
Station ID:	132285	Contractor License:	2613
Compliance No:	127010	Type of Work:	Abandonment
Well Use:	Monitoring	Driller Name:	Paul Otto
Total Depth:	20	County:	Union
Casing Depth:		Section:	29
Completion Date:	08/30/2017	Township:	5S
Issued:	08/23/2017	Range:	20E
Static Water Lvl Ft:	4	Latitude:	300123.4624
Diameter:	2	Longitude:	821944.6196
Delineated No:		Delineated Area:	No
Well Street Address:	E Main Street		
Location Address1:	E Main Street		
Location Address2:			
Location City:	Lake Butler		
Location State:	FL		
Location Zip:			

Map Key	Direction	Distance (mi)	Distance (ft)	Elevation (ft)	DB
61	WSW	0.12	632.69	139.49	WELLS

## Wells and Additional Sources Detail Report

Permit:	3-125-230802-1	Owner Name:	WHITEHEAD JOSEPH A & SUSAN S
Legacy No:		Contractor Name:	Gregory Campbell
Station ID:	132452	Contractor License:	2613
Compliance No:	127010	Type of Work:	Abandonment
Well Use:	Monitoring	Driller Name:	Paul Otto
Total Depth:	17	County:	Union
Casing Depth:		Section:	29
Completion Date:	08/30/2017	Township:	5S
Issued:	08/23/2017	Range:	20E
Static Water Lvl Ft:	4	Latitude:	300123.4624
Diameter:	2	Longitude:	821944.6196
Delineated No:		Delineated Area:	No
Well Street Address:	E Main Street		
Location Address1:	E Main Street		
Location Address2:			
Location City:	Lake Butler		
Location State:	FI		
Location Zip:			

Map Key	Direction	Distance (mi)	Distance (ft)	Elevation (ft)	DB
61	WSW	0.12	632.69	139.49	WELLS

Permit:	3-125-230802-1	Owner Name:	WHITEHEAD JOSEPH A & SUSAN S
Legacy No:		Contractor Name:	Gregory Campbell
Station ID:	132451	Contractor License:	2613
Compliance No:	127010	Type of Work:	Abandonment
Well Use:	Monitoring	Driller Name:	Paul Otto
Total Depth:	17	County:	Union
Casing Depth:		Section:	29
Completion Date:	08/30/2017	Township:	5S
Issued:	08/23/2017	Range:	20E
Static Water Lvl Ft:	4	Latitude:	300123.4624
Diameter:	2	Longitude:	821944.6196
Delineated No:		Delineated Area:	No
Well Street Address:	E Main Street		
Location Address1:	E Main Street		
Location Address2:			
Location City:	Lake Butler		
Location State:	FI		
Location Zip:			

Map Key	Direction	Distance (mi)	Distance (ft)	Elevation (ft)	DB
61	WSW	0.12	632.69	139.49	WELLS

## Wells and Additional Sources Detail Report

Permit:	3-125-230802-1	Owner Name:	WHITEHEAD JOSEPH A & SUSAN S
Legacy No:		Contractor Name:	Gregory Campbell
Station ID:	132453	Contractor License:	2613
Compliance No:	127010	Type of Work:	Abandonment
Well Use:	Monitoring	Driller Name:	Paul Otto
Total Depth:	17	County:	Union
Casing Depth:		Section:	29
Completion Date:	08/30/2017	Township:	5S
Issued:	08/23/2017	Range:	20E
Static Water Lvl Ft:	4	Latitude:	300123.4624
Diameter:	2	Longitude:	821944.6196
Delineated No:		Delineated Area:	No
Well Street Address:	E Main Street		
Location Address1:	E Main Street		
Location Address2:			
Location City:	Lake Butler		
Location State:	FL		
Location Zip:			

Map Key	Direction	Distance (mi)	Distance (ft)	Elevation (ft)	DB
62	WSW	0.12	646.90	139.89	WELLS

Permit:	3-001-175900-1	Owner Name:	KAREN ELAINE COSSEY
Legacy No:	100748	Contractor Name:	Stephanie Stallsmith
Station ID:	110915	Contractor License:	9342
Compliance No:	110451	Type of Work:	New Construction
Well Use:	Monitoring	Driller Name:	STEPHANIE STALLSMITH
Total Depth:	22	County:	Alachua
Casing Depth:	7	Section:	29
Completion Date:	06/16/2011	Township:	5S
Issued:	05/17/2011	Range:	20E
Static Water Lvl Ft:		Latitude:	300124
Diameter:	2	Longitude:	821945
Delineated No:		Delineated Area:	No
Well Street Address:			
Location Address1:			
Location Address2:			
Location City:			
Location State:			
Location Zip:			

Map Key	Direction	Distance (mi)	Distance (ft)	Elevation (ft)	DB
63	SW	0.12	656.09	135.22	WELLS

Permit:	3-125-176232-1	Owner Name:	SUE BUTLER TOWNHOMES LLC
---------	----------------	-------------	--------------------------

## Wells and Additional Sources Detail Report

Legacy No:	101080	Contractor Name:	Stephanie Stallsmith
Station ID:	111247	Contractor License:	9342
Compliance No:	110780	Type of Work:	New Construction
Well Use:	Monitoring	Driller Name:	STEPHANIE STALLSMITH
Total Depth:	34	County:	Union
Casing Depth:	29	Section:	29
Completion Date:	10/07/2011	Township:	5S
Issued:	09/28/2011	Range:	20E
Static Water Lvl Ft:		Latitude:	300121
Diameter:	2	Longitude:	821943
Delineated No:		Delineated Area:	No
Well Street Address:			
Location Address1:			
Location Address2:			
Location City:			
Location State:			
Location Zip:			

Map Key	Direction	Distance (mi)	Distance (ft)	Elevation (ft)	DB
64	SW	0.13	707.19	134.09	WELLS

Permit:	3-125-230804-1	Owner Name:	CITY OF LAKE BUTLER
Legacy No:		Contractor Name:	Gregory Campbell
Station ID:	132287	Contractor License:	2613
Compliance No:	127003	Type of Work:	New Construction
Well Use:	Monitoring	Driller Name:	Paul Otto
Total Depth:	35	County:	Union
Casing Depth:		Section:	32
Completion Date:	08/29/2017	Township:	5S
Issued:	08/22/2017	Range:	20E
Static Water Lvl Ft:	4	Latitude:	300119.65
Diameter:	2	Longitude:	821941.8476
Delineated No:		Delineated Area:	No
Well Street Address:	ROW SE 2nd st,SE 3rd st,SE 5th Ave		
Location Address1:	ROW SE 2nd st,SE 3rd st,SE 5th Ave		
Location Address2:			
Location City:	Lake Butler		
Location State:	FL		
Location Zip:			

Map Key	Direction	Distance (mi)	Distance (ft)	Elevation (ft)	DB
64	SW	0.13	707.19	134.09	WELLS

Permit:	3-125-230804-1	Owner Name:	CITY OF LAKE BUTLER
Legacy No:		Contractor Name:	Gregory Campbell
Station ID:	132450	Contractor License:	2613

## Wells and Additional Sources Detail Report

Compliance No:	127003	Type of Work:	New Construction
Well Use:	Monitoring	Driller Name:	Paul Otto
Total Depth:	35	County:	Union
Casing Depth:		Section:	32
Completion Date:	08/30/2017	Township:	5S
Issued:	08/22/2017	Range:	20E
Static Water Lvl Ft:	4	Latitude:	300119.65
Diameter:	2	Longitude:	821941.8476
Delineated No:		Delineated Area:	No
Well Street Address:	ROW SE 2nd st,SE 3rd st,SE 5th Ave		
Location Address1:	ROW SE 2nd st,SE 3rd st,SE 5th Ave		
Location Address2:			
Location City:	Lake Butler		
Location State:	FI		
Location Zip:			

Map Key	Direction	Distance (mi)	Distance (ft)	Elevation (ft)	DB
64	SW	0.13	707.19	134.09	WELLS

Permit:	3-125-230804-1	Owner Name:	CITY OF LAKE BUTLER
Legacy No:		Contractor Name:	Gregory Campbell
Station ID:	132449	Contractor License:	2613
Compliance No:	127003	Type of Work:	New Construction
Well Use:	Monitoring	Driller Name:	Paul Otto
Total Depth:	35	County:	Union
Casing Depth:		Section:	32
Completion Date:	08/29/2017	Township:	5S
Issued:	08/22/2017	Range:	20E
Static Water Lvl Ft:	4	Latitude:	300119.65
Diameter:	2	Longitude:	821941.8476
Delineated No:		Delineated Area:	No
Well Street Address:	ROW SE 2nd st,SE 3rd st,SE 5th Ave		
Location Address1:	ROW SE 2nd st,SE 3rd st,SE 5th Ave		
Location Address2:			
Location City:	Lake Butler		
Location State:	FI		
Location Zip:			

Map Key	Direction	Distance (mi)	Distance (ft)	Elevation (ft)	DB
65	WSW	0.13	663.71	138.66	WELLS

Permit:	3-125-230801-1	Owner Name:	WHITEHEAD JOSEPH A & SUSAN S
Legacy No:		Contractor Name:	Gregory Campbell
Station ID:	132457	Contractor License:	2613
Compliance No:	127009	Type of Work:	Abandonment

## Wells and Additional Sources Detail Report

Well Use:	Monitoring	Driller Name:	Paul Otto
Total Depth:	33	County:	Union
Casing Depth:		Section:	29
Completion Date:	08/30/2017	Township:	5S
Issued:	08/23/2017	Range:	20E
Static Water Lvl Ft:	4	Latitude:	300123.2932
Diameter:	2	Longitude:	821944.922
Delineated No:		Delineated Area:	No
Well Street Address:	E Main Street		
Location Address1:	E Main Street		
Location Address2:			
Location City:	Lake Butler		
Location State:	FL		
Location Zip:			

Map Key	Direction	Distance (mi)	Distance (ft)	Elevation (ft)	DB
65	WSW	0.13	663.71	138.66	WELLS

Permit:	3-125-230801-1	Owner Name:	WHITEHEAD JOSEPH A & SUSAN S
Legacy No:		Contractor Name:	Gregory Campbell
Station ID:	132455	Contractor License:	2613
Compliance No:	127009	Type of Work:	Abandonment
Well Use:	Monitoring	Driller Name:	Paul Otto
Total Depth:	22	County:	Union
Casing Depth:		Section:	29
Completion Date:	08/30/2017	Township:	5S
Issued:	08/23/2017	Range:	20E
Static Water Lvl Ft:	4	Latitude:	300123.2932
Diameter:	2	Longitude:	821944.922
Delineated No:		Delineated Area:	No
Well Street Address:	E Main Street		
Location Address1:	E Main Street		
Location Address2:			
Location City:	Lake Butler		
Location State:	FL		
Location Zip:			

Map Key	Direction	Distance (mi)	Distance (ft)	Elevation (ft)	DB
65	WSW	0.13	663.71	138.66	WELLS

Permit:	3-125-230801-1	Owner Name:	WHITEHEAD JOSEPH A & SUSAN S
Legacy No:		Contractor Name:	Gregory Campbell
Station ID:	132454	Contractor License:	2613
Compliance No:	127009	Type of Work:	Abandonment
Well Use:	Monitoring	Driller Name:	Paul Otto

## Wells and Additional Sources Detail Report

Total Depth:	22	County:	Union
Casing Depth:		Section:	29
Completion Date:	08/30/2017	Township:	5S
Issued:	08/23/2017	Range:	20E
Static Water Lvl Ft:	4	Latitude:	300123.2932
Diameter:	2	Longitude:	821944.922
Delineated No:		Delineated Area:	No
Well Street Address:	E Main Street		
Location Address1:	E Main Street		
Location Address2:			
Location City:	Lake Butler		
Location State:	FL		
Location Zip:			

Map Key	Direction	Distance (mi)	Distance (ft)	Elevation (ft)	DB
65	WSW	0.13	663.71	138.66	WELLS

Permit:	3-125-230801-1	Owner Name:	WHITEHEAD JOSEPH A & SUSAN S
Legacy No:		Contractor Name:	Gregory Campbell
Station ID:	132284	Contractor License:	2613
Compliance No:	127009	Type of Work:	Abandonment
Well Use:	Monitoring	Driller Name:	Paul Otto
Total Depth:	22	County:	Union
Casing Depth:		Section:	29
Completion Date:	08/30/2017	Township:	5S
Issued:	08/23/2017	Range:	20E
Static Water Lvl Ft:	4	Latitude:	300123.2932
Diameter:	2	Longitude:	821944.922
Delineated No:		Delineated Area:	No
Well Street Address:	E Main Street		
Location Address1:	E Main Street		
Location Address2:			
Location City:	Lake Butler		
Location State:	FL		
Location Zip:			

Map Key	Direction	Distance (mi)	Distance (ft)	Elevation (ft)	DB
65	WSW	0.13	663.71	138.66	WELLS

Permit:	3-125-230801-1	Owner Name:	WHITEHEAD JOSEPH A & SUSAN S
Legacy No:		Contractor Name:	Gregory Campbell
Station ID:	132456	Contractor License:	2613
Compliance No:	127009	Type of Work:	Abandonment
Well Use:	Monitoring	Driller Name:	Paul Otto
Total Depth:	24	County:	Union

## Wells and Additional Sources Detail Report

Casing Depth:		Section:	29
Completion Date:	08/30/2017	Township:	5S
Issued:	08/23/2017	Range:	20E
Static Water Lvl Ft:	4	Latitude:	300123.2932
Diameter:	2	Longitude:	821944.922
Delineated No:		Delineated Area:	No
Well Street Address:	E Main Street		
Location Address1:	E Main Street		
Location Address2:			
Location City:	Lake Butler		
Location State:	FL		
Location Zip:			

Map Key	Direction	Distance (mi)	Distance (ft)	Elevation (ft)	DB
66	WSW	0.13	681.65	138.39	WELLS

Permit:	3-125-175902-1	Owner Name:	SUB BUTLER TOWNHOMES
Legacy No:	100750	Contractor Name:	Stephanie Stallsmith
Station ID:	110917	Contractor License:	9342
Compliance No:	110453	Type of Work:	New Construction
Well Use:	Monitoring	Driller Name:	STEPHANIE STALLSMITH
Total Depth:	34	County:	Union
Casing Depth:	29	Section:	29
Completion Date:	06/16/2011	Township:	5S
Issued:	05/17/2011	Range:	20E
Static Water Lvl Ft:		Latitude:	300123
Diameter:	2	Longitude:	821945
Delineated No:		Delineated Area:	No
Well Street Address:			
Location Address1:			
Location Address2:			
Location City:			
Location State:			
Location Zip:			

Map Key	Direction	Distance (mi)	Distance (ft)	Elevation (ft)	DB
67	SW	0.14	722.24	134.23	WELLS

Permit:	3-125-226113-1	Owner Name:	city of lake butler
Legacy No:		Contractor Name:	Matt McConnell
Station ID:	123975	Contractor License:	3175
Compliance No:	120807	Type of Work:	New Construction
Well Use:	Monitoring	Driller Name:	ben guerra
Total Depth:	22	County:	Union
Casing Depth:	12	Section:	29
Completion Date:	10/15/2015	Township:	5S

## Wells and Additional Sources Detail Report

Issued:	10/07/2015	Range:	20E
Static Water Lvl Ft:	7	Latitude:	300119.8084
Diameter:	2	Longitude:	821942.474
Delineated No:		Delineated Area:	No
Well Street Address:	LAKE BUTLER; FL - 32054		
Location Address1:	LAKE BUTLER; FL - 32054		
Location Address2:			
Location City:			
Location State:			
Location Zip:			

Map Key	Direction	Distance (mi)	Distance (ft)	Elevation (ft)	DB
68	WSW	0.15	783.59	140.06	WELLS

Permit:	3-125-233520-1	Owner Name:	Karen Cossey
Legacy No:		Contractor Name:	Mark C Santarelli
Station ID:	136260	Contractor License:	7142
Compliance No:	131133	Type of Work:	Abandonment
Well Use:	Monitoring	Driller Name:	David Maguire
Total Depth:	14	County:	Union
Casing Depth:		Section:	29
Completion Date:	11/10/2018	Township:	5S
Issued:	11/08/2018	Range:	21E
Static Water Lvl Ft:	4	Latitude:	300124.6936
Diameter:	2	Longitude:	821946.7544
Delineated No:		Delineated Area:	No
Well Street Address:	730 e main st		
Location Address1:	730 e main st		
Location Address2:			
Location City:	lake butler		
Location State:	FL		
Location Zip:	32054		

Map Key	Direction	Distance (mi)	Distance (ft)	Elevation (ft)	DB
68	WSW	0.15	783.59	140.06	WELLS

Permit:	3-125-233520-1	Owner Name:	Karen Cossey
Legacy No:		Contractor Name:	Mark C Santarelli
Station ID:	135098	Contractor License:	7142
Compliance No:	131133	Type of Work:	Abandonment
Well Use:	Monitoring	Driller Name:	David Maguire
Total Depth:	14	County:	Union
Casing Depth:		Section:	29
Completion Date:	11/10/2018	Township:	5S
Issued:	11/08/2018	Range:	20E
Static Water Lvl Ft:	4	Latitude:	300124.6936

## Wells and Additional Sources Detail Report

Diameter:	2	Longitude:	821946.7544
Delineated No:		Delineated Area:	No
Well Street Address:	730 East Main St		
Location Address1:	730 East Main St		
Location Address2:			
Location City:	Lake Butler		
Location State:	FL		
Location Zip:	32054		

Map Key	Direction	Distance (mi)	Distance (ft)	Elevation (ft)	DB
68	WSW	0.15	783.59	140.06	WELLS

Permit:	3-125-233520-1	Owner Name:	Karen Cossey
Legacy No:		Contractor Name:	Mark C Santarelli
Station ID:	136256	Contractor License:	7142
Compliance No:	131133	Type of Work:	Abandonment
Well Use:	Monitoring	Driller Name:	David Maguire
Total Depth:	14	County:	Union
Casing Depth:		Section:	29
Completion Date:	11/10/2018	Township:	5S
Issued:	11/08/2018	Range:	20E
Static Water Lvl Ft:	4	Latitude:	300124.6936
Diameter:	2	Longitude:	821946.7544
Delineated No:		Delineated Area:	No
Well Street Address:	730 e main street		
Location Address1:	730 e main street		
Location Address2:			
Location City:	lake butler		
Location State:	FL		
Location Zip:	32054		

Map Key	Direction	Distance (mi)	Distance (ft)	Elevation (ft)	DB
68	WSW	0.15	783.59	140.06	WELLS

Permit:	3-125-233520-1	Owner Name:	Karen Cossey
Legacy No:		Contractor Name:	Mark C Santarelli
Station ID:	136256	Contractor License:	7142
Compliance No:	131133	Type of Work:	Abandonment
Well Use:	Monitoring	Driller Name:	David Maguire
Total Depth:	14	County:	Union
Casing Depth:		Section:	29
Completion Date:	11/10/2018	Township:	5S
Issued:	11/08/2018	Range:	20E
Static Water Lvl Ft:	4	Latitude:	300124.6936
Diameter:	2	Longitude:	821946.7544
Delineated No:		Delineated Area:	No

## Wells and Additional Sources Detail Report

Well Street Address: 730 e main street  
 Location Address1: 730 e main street  
 Location Address2:  
 Location City: lake butler  
 Location State: FL  
 Location Zip: 32054

<b>Map Key</b>	<b>Direction</b>	<b>Distance (mi)</b>	<b>Distance (ft)</b>	<b>Elevation (ft)</b>	<b>DB</b>
68	WSW	0.15	783.59	140.06	WELLS

Permit:	3-125-233520-1	Owner Name:	Karen Cossey
Legacy No:		Contractor Name:	Mark C Santarelli
Station ID:	136254	Contractor License:	7142
Compliance No:	131133	Type of Work:	Abandonment
Well Use:	Monitoring	Driller Name:	David Maguire
Total Depth:	14	County:	Union
Casing Depth:		Section:	29
Completion Date:	11/10/2018	Township:	5S
Issued:	11/08/2018	Range:	20E
Static Water Lvl Ft:	4	Latitude:	300124.6936
Diameter:	2	Longitude:	821946.7544
Delineated No:		Delineated Area:	No
Well Street Address:	7030 E Main St		
Location Address1:	7030 E Main St		
Location Address2:			
Location City:	lake butler		
Location State:	FL		
Location Zip:	32054		

<b>Map Key</b>	<b>Direction</b>	<b>Distance (mi)</b>	<b>Distance (ft)</b>	<b>Elevation (ft)</b>	<b>DB</b>
68	WSW	0.15	783.59	140.06	WELLS

Permit:	3-125-233520-1	Owner Name:	Karen Cossey
Legacy No:		Contractor Name:	Mark C Santarelli
Station ID:	136259	Contractor License:	7142
Compliance No:	131133	Type of Work:	Abandonment
Well Use:	Monitoring	Driller Name:	David Maguire
Total Depth:	14	County:	Union
Casing Depth:		Section:	29
Completion Date:	11/10/2018	Township:	5S
Issued:	11/08/2018	Range:	21E
Static Water Lvl Ft:	4	Latitude:	300124.6936
Diameter:	2	Longitude:	821946.7544
Delineated No:		Delineated Area:	No
Well Street Address:	730 e main st		
Location Address1:	730 e main st		

## Wells and Additional Sources Detail Report

Location Address2:

Location City: lake butler  
 Location State: FL  
 Location Zip: 32054

<b>Map Key</b>	<b>Direction</b>	<b>Distance (mi)</b>	<b>Distance (ft)</b>	<b>Elevation (ft)</b>	<b>DB</b>
68	WSW	0.15	783.59	140.06	WELLS

Permit: 3-125-233520-1	Owner Name: Karen Cossey
Legacy No:	Contractor Name: Mark C Santarelli
Station ID: 136257	Contractor License: 7142
Compliance No: 131133	Type of Work: Abandonment
Well Use: Monitoring	Driller Name: David Maguire
Total Depth: 14	County: Union
Casing Depth:	Section: 29
Completion Date: 11/10/2018	Township: 5S
Issued: 11/08/2018	Range: 21E
Static Water Lvl Ft: 4	Latitude: 300124.6936
Diameter: 2	Longitude: 821946.7544
Delineated No:	Delineated Area: No
Well Street Address: 730 e main st	
Location Address1: 730 e main st	
Location Address2:	
Location City: lake butler	
Location State: FL	
Location Zip: 32054	

<b>Map Key</b>	<b>Direction</b>	<b>Distance (mi)</b>	<b>Distance (ft)</b>	<b>Elevation (ft)</b>	<b>DB</b>
68	WSW	0.15	783.59	140.06	WELLS

Permit: 3-125-233520-1	Owner Name: Karen Cossey
Legacy No:	Contractor Name: Mark C Santarelli
Station ID: 136258	Contractor License: 7142
Compliance No: 131133	Type of Work: Abandonment
Well Use: Monitoring	Driller Name: David Maguire
Total Depth: 14	County: Union
Casing Depth:	Section: 29
Completion Date: 11/10/2018	Township: 5S
Issued: 11/08/2018	Range: 21E
Static Water Lvl Ft: 4	Latitude: 300124.6936
Diameter: 2	Longitude: 821946.7544
Delineated No:	Delineated Area: No
Well Street Address: 730 e main st	
Location Address1: 730 e main st	
Location Address2:	
Location City: lake butler	

## Wells and Additional Sources Detail Report

Location State: FL  
 Location Zip: 32054

<b>Map Key</b>	<b>Direction</b>	<b>Distance (mi)</b>	<b>Distance (ft)</b>	<b>Elevation (ft)</b>	<b>DB</b>
69	NNW	0.19	1,014.29	143.48	WELLS

Permit: 3-125-202434-1	Owner Name: RAY PETTIT
Legacy No:	Contractor Name: Douglas Riles
Station ID: 117462	Contractor License: 2654
Compliance No: 116403	Type of Work: New Construction
Well Use: Domestic	Driller Name:
Total Depth: 37	County: Union
Casing Depth: 28	Section: 29
Completion Date: 01/31/2014	Township: 5S
Issued: 01/28/2014	Range: 20E
Static Water Lvl Ft: 19	Latitude: 300156.424
Diameter: 2	Longitude: 821935.1768
Delineated No:	Delineated Area: No
Well Street Address: 10940 NE CR 238	
Location Address1: 10940 NE CR 238	
Location Address2:	
Location City: LAKE BUTLER	
Location State: FL	
Location Zip: 32054	

<b>Map Key</b>	<b>Direction</b>	<b>Distance (mi)</b>	<b>Distance (ft)</b>	<b>Elevation (ft)</b>	<b>DB</b>
71	SW	0.15	786.26	135.99	WELLS

Permit: 3-125-175901-1	Owner Name: SUB BUTLER TOWNHOMES
Legacy No: 100749	Contractor Name: Stephanie Stallsmith
Station ID: 110916	Contractor License: 9342
Compliance No: 110452	Type of Work: New Construction
Well Use: Monitoring	Driller Name: STEPHANIE STALLSMITH
Total Depth: 22	County: Union
Casing Depth: 7	Section: 29
Completion Date: 06/16/2011	Township: 5S
Issued: 05/17/2011	Range: 20E
Static Water Lvl Ft:	Latitude: 300121
Diameter: 2	Longitude: 821945
Delineated No:	Delineated Area: No
Well Street Address:	
Location Address1:	
Location Address2:	
Location City:	
Location State:	
Location Zip:	

## Wells and Additional Sources Detail Report

Map Key	Direction	Distance (mi)	Distance (ft)	Elevation (ft)	DB
72	SSE	0.19	976.82	127.89	WELLS
Permit:	3-125-226806-1	Owner Name:	PRITCHETT MARVIN H TRUSTEE		
Legacy No:		Contractor Name:	Kenneth Clyatt		
Station ID:	124613	Contractor License:	2651		
Compliance No:	121694	Type of Work:	New Construction		
Well Use:	Domestic	Driller Name:	Dillan Clyatt		
Total Depth:	60	County:	Union		
Casing Depth:	36	Section:	32		
Completion Date:	01/29/2016	Township:	5S		
Issued:	01/29/2016	Range:	20E		
Static Water Lvl Ft:	9	Latitude:	300110.9596		
Diameter:	4	Longitude:	821914.79		
Delineated No:		Delineated Area:	No		
Well Street Address:	PO BOX 311				
Location Address1:	PO BOX 311				
Location Address2:					
Location City:	LAKE BUTLER FL				
Location State:	FL				
Location Zip:	FL -				

Map Key	Direction	Distance (mi)	Distance (ft)	Elevation (ft)	DB
73	SW	0.15	807.69	133.47	WELLS
Permit:	3-125-226113-1	Owner Name:	city of lake butler		
Legacy No:		Contractor Name:	Matt Mcconnell		
Station ID:	123974	Contractor License:	3175		
Compliance No:	120807	Type of Work:	New Construction		
Well Use:	Monitoring	Driller Name:	ben guerra		
Total Depth:	22	County:	Union		
Casing Depth:	12	Section:	29		
Completion Date:	10/15/2015	Township:	5S		
Issued:	10/07/2015	Range:	20E		
Static Water Lvl Ft:	7	Latitude:	300119.8084		
Diameter:	2	Longitude:	821944.058		
Delineated No:		Delineated Area:	No		
Well Street Address:	LAKE BUTLER; FL - 32054				
Location Address1:	LAKE BUTLER; FL - 32054				
Location Address2:					
Location City:					
Location State:					
Location Zip:					

Map Key	Direction	Distance (mi)	Distance (ft)	Elevation (ft)	DB
---------	-----------	---------------	---------------	----------------	----

## Wells and Additional Sources Detail Report

75                      WSW                      0.19                      989.64                      137.69                      WELLS

Permit:	3-125-17175-1	Owner Name:	CYRIL MCLEOD
Legacy No:	16218	Contractor Name:	K Clyatt
Station ID:	17517	Contractor License:	1777
Compliance No:	17159	Type of Work:	New Construction
Well Use:	Domestic	Driller Name:	CLYATT K M
Total Depth:	70	County:	Union
Casing Depth:	42	Section:	30
Completion Date:	06/10/1983	Township:	5S
Issued:	06/10/1983	Range:	20E
Static Water Lvl Ft:	14	Latitude:	300124
Diameter:	4	Longitude:	821949
Delineated No:		Delineated Area:	No
Well Street Address:			
Location Address1:			
Location Address2:			
Location City:			
Location State:			
Location Zip:			

Map Key	Direction	Distance (mi)	Distance (ft)	Elevation (ft)	DB
77	SW	0.19	1,003.16	131.51	WELLS

Permit:	3-125-200885-1	Owner Name:	COSSEY KAREN ELAINE
Legacy No:		Contractor Name:	Stephanie Stallsmith
Station ID:	1171	Contractor License:	9342
Compliance No:	881	Type of Work:	New Construction
Well Use:	Monitoring	Driller Name:	Jacob Larkin
Total Depth:	35	County:	Union
Casing Depth:	25	Section:	32
Completion Date:	03/20/2013	Township:	5S
Issued:	01/22/2013	Range:	20E
Static Water Lvl Ft:	0	Latitude:	300118.3468
Diameter:	2	Longitude:	821945.516
Delineated No:		Delineated Area:	No
Well Street Address:	LAKE BUTLER; FL - 32054		
Location Address1:	LAKE BUTLER; FL - 32054		
Location Address2:			
Location City:			
Location State:			
Location Zip:			

Map Key	Direction	Distance (mi)	Distance (ft)	Elevation (ft)	DB
78	SW	0.21	1,112.02	129.79	WELLS

## Wells and Additional Sources Detail Report

Permit:	3-125-201834-1	Owner Name:	Karen Elaine Cossey
Legacy No:		Contractor Name:	Stephanie Stallsmith
Station ID:	116747	Contractor License:	9342
Compliance No:	115755	Type of Work:	New Construction
Well Use:	Monitoring	Driller Name:	Kevin Reffuse
Total Depth:	35	County:	Union
Casing Depth:	30	Section:	32
Completion Date:	09/20/2013	Township:	5S
Issued:	08/23/2013	Range:	20E
Static Water Lvl Ft:	0	Latitude:	300115.8556
Diameter:	2	Longitude:	821943.4424
Delineated No:		Delineated Area:	No
Well Street Address:	LAKE BUTLER; FL - 32054		
Location Address1:	LAKE BUTLER; FL - 32054		
Location Address2:			
Location City:			
Location State:			
Location Zip:			

Map Key	Direction	Distance (mi)	Distance (ft)	Elevation (ft)	DB
79	WSW	0.19	1,027.43	134.18	WELLS

Permit:	3-125-200885-1	Owner Name:	COSSEY KAREN ELAINE
Legacy No:		Contractor Name:	Stephanie Stallsmith
Station ID:	115808	Contractor License:	9342
Compliance No:	881	Type of Work:	New Construction
Well Use:	Monitoring	Driller Name:	Jacob Larkin
Total Depth:	35	County:	Union
Casing Depth:	25	Section:	29
Completion Date:	03/20/2013	Township:	5S
Issued:	01/22/2013	Range:	20E
Static Water Lvl Ft:	0	Latitude:	300121.4104
Diameter:	2	Longitude:	821948.4896
Delineated No:		Delineated Area:	No
Well Street Address:	LAKE BUTLER; FL - 32054		
Location Address1:	LAKE BUTLER; FL - 32054		
Location Address2:			
Location City:			
Location State:			
Location Zip:			

Map Key	Direction	Distance (mi)	Distance (ft)	Elevation (ft)	DB
80	N	0.29	1,533.61	153.19	WELLS

Permit:	3-125-222380-1	Owner Name:	HANDLEY JESSICA DAWN
---------	----------------	-------------	----------------------

## Wells and Additional Sources Detail Report

Legacy No:		Contractor Name:	Kenneth Clyatt
Station ID:	122091	Contractor License:	2651
Compliance No:	118226	Type of Work:	New Construction
Well Use:	Domestic	Driller Name:	Dillan Clyatt
Total Depth:	60	County:	Union
Casing Depth:	44	Section:	29
Completion Date:	12/08/2014	Township:	5S
Issued:	12/08/2014	Range:	20E
Static Water Lvl Ft:	18	Latitude:	300202.2164
Diameter:	4	Longitude:	821917.364
Delineated No:		Delineated Area:	No
Well Street Address:	NE 111TH WAY		
Location Address1:	NE 111TH WAY		
Location Address2:			
Location City:	LAKE BUTLER		
Location State:	FL		
Location Zip:	32054		

Map Key	Direction	Distance (mi)	Distance (ft)	Elevation (ft)	DB
81	NNE	0.27	1,425.12	151.34	WELLS

Permit:	3-125-226445-1	Owner Name:	HENDRICKS KENNETH WILLIAM
Legacy No:		Contractor Name:	Kenneth Clyatt
Station ID:	124218	Contractor License:	2651
Compliance No:	121149	Type of Work:	New Construction
Well Use:	Domestic	Driller Name:	Dillan Clyatt
Total Depth:	60	County:	Union
Casing Depth:	38	Section:	29
Completion Date:	12/01/2015	Township:	5S
Issued:	11/30/2015	Range:	20E
Static Water Lvl Ft:	28	Latitude:	300201.302
Diameter:	4	Longitude:	821912.4572
Delineated No:		Delineated Area:	No
Well Street Address:	10975 NE 181ST PLACE		
Location Address1:	10975 NE 181ST PLACE		
Location Address2:			
Location City:	LAKE BUTLER		
Location State:	FL		
Location Zip:	FL -		

Map Key	Direction	Distance (mi)	Distance (ft)	Elevation (ft)	DB
82	WSW	0.21	1,086.15	132.62	WELLS

Permit:	3-125-200885-1	Owner Name:	COSSEY KAREN ELAINE
Legacy No:		Contractor Name:	Stephanie Stallsmith
Station ID:	115809	Contractor License:	9342

## Wells and Additional Sources Detail Report

Compliance No:	881	Type of Work:	New Construction
Well Use:	Monitoring	Driller Name:	Jacob Larkin
Total Depth:	22	County:	Union
Casing Depth:	7	Section:	32
Completion Date:	03/20/2013	Township:	5S
Issued:	01/22/2013	Range:	20E
Static Water Lvl Ft:	0	Latitude:	300119.4196
Diameter:	2	Longitude:	821947.9028
Delineated No:		Delineated Area:	No
Well Street Address:	LAKE BUTLER; FL - 32054		
Location Address1:	LAKE BUTLER; FL - 32054		
Location Address2:			
Location City:			
Location State:			
Location Zip:			

Map Key	Direction	Distance (mi)	Distance (ft)	Elevation (ft)	DB
84	NNE	0.25	1,334.70	146.23	WELLS

Permit:	3-125-200982-1	Owner Name:	HENDRICKS DAVID & ANNIE C
Legacy No:		Contractor Name:	Kenneth Clyatt
Station ID:	1327	Contractor License:	2651
Compliance No:	981	Type of Work:	New Construction
Well Use:	Domestic	Driller Name:	curtis clyatt
Total Depth:	60	County:	Union
Casing Depth:	34	Section:	29
Completion Date:	02/20/2013	Township:	5S
Issued:	02/13/2013	Range:	20E
Static Water Lvl Ft:	24	Latitude:	300200.5784
Diameter:	4	Longitude:	821907.0716
Delineated No:		Delineated Area:	No
Well Street Address:	10881 NE SR 121		
Location Address1:	10881 NE SR 121		
Location Address2:			
Location City:	LAKE BUTLER		
Location State:	FL		
Location Zip:	FL -		

Map Key	Direction	Distance (mi)	Distance (ft)	Elevation (ft)	DB
87	SSW	0.32	1,694.72	132.81	WELLS

Permit:	3-125-241787-1	Owner Name:	Pritchett Marvin H Trustee
Legacy No:		Contractor Name:	Mark C Santarelli
Station ID:	148831	Contractor License:	7142
Compliance No:	143399	Type of Work:	Abandonment
Well Use:	Monitoring	Driller Name:	james rhoad

## Wells and Additional Sources Detail Report

Total Depth:	13	County:	Union
Casing Depth:	3	Section:	32
Completion Date:	01/19/2022	Township:	5S
Issued:	01/13/2022	Range:	20E
Static Water Lvl Ft:	6	Latitude:	300109.0568
Diameter:	2	Longitude:	821935.3086
Delineated No:		Delineated Area:	No
Well Street Address:	1050 SE 6th St		
Location Address1:	1050 SE 6th St		
Location Address2:			
Location City:	Lake Butler		
Location State:	FL		
Location Zip:	32054		

Map Key	Direction	Distance (mi)	Distance (ft)	Elevation (ft)	DB
88	ESE	0.35	1,830.26	128.73	WELLS

Permit:	3-125-19732-1	Owner Name:	J E BOX
Legacy No:	18776	Contractor Name:	K Clyatt
Station ID:	20074	Contractor License:	1777
Compliance No:	19716	Type of Work:	New Construction
Well Use:	Domestic	Driller Name:	CLYATT K M
Total Depth:	50	County:	Union
Casing Depth:	29	Section:	29
Completion Date:	08/07/1984	Township:	5S
Issued:	07/31/1984	Range:	20E
Static Water Lvl Ft:	6	Latitude:	300129
Diameter:	4	Longitude:	821849
Delineated No:		Delineated Area:	No
Well Street Address:			
Location Address1:			
Location Address2:			
Location City:			
Location State:			
Location Zip:			

Map Key	Direction	Distance (mi)	Distance (ft)	Elevation (ft)	DB
89	SSW	0.33	1,720.07	132.78	WELLS

Permit:	3-125-241787-1	Owner Name:	Pritchett Marvin H Trustee
Legacy No:		Contractor Name:	Mark C Santarelli
Station ID:	148830	Contractor License:	7142
Compliance No:	143399	Type of Work:	Abandonment
Well Use:	Monitoring	Driller Name:	james rhoad
Total Depth:	13	County:	Union
Casing Depth:	3	Section:	32

## Wells and Additional Sources Detail Report

Completion Date:	01/19/2022	Township:	5S
Issued:	01/13/2022	Range:	20E
Static Water Lvl Ft:	6	Latitude:	300108.8023
Diameter:	2	Longitude:	821935.4121
Delineated No:		Delineated Area:	No
Well Street Address:	1050 SE 6th St		
Location Address1:	1050 SE 6th St		
Location Address2:			
Location City:	Lake Butler		
Location State:	FL		
Location Zip:	32054		

Map Key	Direction	Distance (mi)	Distance (ft)	Elevation (ft)	DB
90	SSW	0.33	1,728.11	132.78	WELLS

Permit:	3-125-241787-1	Owner Name:	Pritchett Marvin H Trustee
Legacy No:		Contractor Name:	Mark C Santarelli
Station ID:	148829	Contractor License:	7142
Compliance No:	143399	Type of Work:	Abandonment
Well Use:	Monitoring	Driller Name:	james rhoad
Total Depth:	13	County:	Union
Casing Depth:	3	Section:	32
Completion Date:	01/19/2022	Township:	5S
Issued:	01/13/2022	Range:	20E
Static Water Lvl Ft:	6	Latitude:	300108.715
Diameter:	2	Longitude:	821935.6508
Delineated No:		Delineated Area:	No
Well Street Address:	1050 SE 6th St		
Location Address1:	1050 SE 6th St		
Location Address2:			
Location City:	Lake Butler		
Location State:	FL		
Location Zip:	32054		

Map Key	Direction	Distance (mi)	Distance (ft)	Elevation (ft)	DB
91	SSW	0.33	1,735.96	132.65	WELLS

Permit:	3-125-241787-1	Owner Name:	Pritchett Marvin H Trustee
Legacy No:		Contractor Name:	Mark C Santarelli
Station ID:	146928	Contractor License:	7142
Compliance No:	143399	Type of Work:	Abandonment
Well Use:	Monitoring	Driller Name:	james rhoad
Total Depth:	13	County:	Union
Casing Depth:	3	Section:	32
Completion Date:	01/19/2022	Township:	5S
Issued:	01/13/2022	Range:	20E

## Wells and Additional Sources Detail Report

Static Water Lvl Ft:	6	Latitude:	300108.6277
Diameter:	2	Longitude:	821935.9474
Delineated No:		Delineated Area:	No
Well Street Address:	1050 SE 6th St		
Location Address1:	1050 SE 6th St		
Location Address2:			
Location City:	Lake Butler		
Location State:	FL		
Location Zip:	32054		

Map Key	Direction	Distance (mi)	Distance (ft)	Elevation (ft)	DB
92	WSW	0.25	1,307.48	130.57	WELLS

Permit:	3-125-200885-1	Owner Name:	COSSEY KAREN ELAINE
Legacy No:		Contractor Name:	Stephanie Stallsmith
Station ID:	115810	Contractor License:	9342
Compliance No:	881	Type of Work:	New Construction
Well Use:	Monitoring	Driller Name:	Jacob Larkin
Total Depth:	35	County:	Union
Casing Depth:	25	Section:	32
Completion Date:	03/20/2013	Township:	5S
Issued:	01/22/2013	Range:	20E
Static Water Lvl Ft:	0	Latitude:	300118.8364
Diameter:	2	Longitude:	821950.4912
Delineated No:		Delineated Area:	No
Well Street Address:	LAKE BUTLER; FL - 32054		
Location Address1:	LAKE BUTLER; FL - 32054		
Location Address2:			
Location City:			
Location State:			
Location Zip:			

Map Key	Direction	Distance (mi)	Distance (ft)	Elevation (ft)	DB
93	SSW	0.34	1,816.75	131.84	WELLS

Permit:	3-125-241785-1	Owner Name:	Pritchett Marvin H Trustee
Legacy No:		Contractor Name:	Mark C Santarelli
Station ID:	148826	Contractor License:	7142
Compliance No:	143398	Type of Work:	Abandonment
Well Use:	Monitoring	Driller Name:	james rhoad
Total Depth:	13	County:	Union
Casing Depth:		Section:	32
Completion Date:	01/16/2022	Township:	5S
Issued:	01/13/2022	Range:	20E
Static Water Lvl Ft:	7	Latitude:	300107.8277
Diameter:	2	Longitude:	821935.9351

## Wells and Additional Sources Detail Report

Delineated No:	Delineated Area:	No
Well Street Address:	1050 SE 6th St,	
Location Address1:	1050 SE 6th St,	
Location Address2:		
Location City:	Lake Butler	
Location State:	FL	
Location Zip:	32054	

Map Key	Direction	Distance (mi)	Distance (ft)	Elevation (ft)	DB
94	SW	0.27	1,424.71	128.32	WELLS

Permit:	3-125-223206-1	Owner Name:	CHURCH LITTLE ROCK CHURCH INC
Legacy No:		Contractor Name:	Matt Mcconnell
Station ID:	122962	Contractor License:	3175
Compliance No:	119429	Type of Work:	New Construction
Well Use:	Monitoring	Driller Name:	william dunlap
Total Depth:	35	County:	Union
Casing Depth:	30	Section:	32
Completion Date:	05/14/2015	Township:	5S
Issued:	05/13/2015	Range:	20E
Static Water Lvl Ft:	30	Latitude:	300113.188
Diameter:	2	Longitude:	821945.2676
Delineated No:		Delineated Area:	No
Well Street Address:	CHURCH LITTLE ROCK CHURCH		
Location Address1:	CHURCH LITTLE ROCK CHURCH		
Location Address2:			
Location City:	LAKE BUTLER		
Location State:	FL		
Location Zip:	32054		

Map Key	Direction	Distance (mi)	Distance (ft)	Elevation (ft)	DB
95	SSW	0.34	1,776.20	131.45	WELLS

Permit:	3-125-241785-1	Owner Name:	Pritchett Marvin H Trustee
Legacy No:		Contractor Name:	Mark C Santarelli
Station ID:	146926	Contractor License:	7142
Compliance No:	143398	Type of Work:	Abandonment
Well Use:	Monitoring	Driller Name:	james rhoad
Total Depth:	13	County:	Union
Casing Depth:		Section:	32
Completion Date:	01/16/2022	Township:	5S
Issued:	01/13/2022	Range:	20E
Static Water Lvl Ft:	7	Latitude:	300108.1866
Diameter:	2	Longitude:	821937.2775
Delineated No:		Delineated Area:	No

## Wells and Additional Sources Detail Report

Well Street Address: 1050 SE 6th St,  
 Location Address1: 1050 SE 6th St,  
 Location Address2:  
 Location City: Lake Butler  
 Location State: FL  
 Location Zip: 32054

<b>Map Key</b>	<b>Direction</b>	<b>Distance (mi)</b>	<b>Distance (ft)</b>	<b>Elevation (ft)</b>	<b>DB</b>
96	SSW	0.34	1,795.91	131.99	WELLS

Permit: 3-125-25247-1	Owner Name: PRITCHETT TRUCKING CO
Legacy No: 24351	Contractor Name: K Clyatt
Station ID: 25589	Contractor License: 1777
Compliance No: 25231	Type of Work: New Construction
Well Use: Irrigation - Agricultural	Driller Name: CLYATT K M
Total Depth: 65	County: Union
Casing Depth: 31	Section: 32
Completion Date: 07/03/1986	Township: 5S
Issued: 07/10/1986	Range: 20E
Static Water Lvl Ft: 14	Latitude: 300108
Diameter: 4	Longitude: 821937
Delineated No:	Delineated Area: No
Well Street Address:	
Location Address1:	
Location Address2:	
Location City:	
Location State:	
Location Zip:	

<b>Map Key</b>	<b>Direction</b>	<b>Distance (mi)</b>	<b>Distance (ft)</b>	<b>Elevation (ft)</b>	<b>DB</b>
97	SSW	0.35	1,834.91	131.68	WELLS

Permit: 3-125-241785-1	Owner Name: Pritchett Marvin H Trustee
Legacy No:	Contractor Name: Mark C Santarelli
Station ID: 148825	Contractor License: 7142
Compliance No: 143398	Type of Work: Abandonment
Well Use: Monitoring	Driller Name: james rhoad
Total Depth: 13	County: Union
Casing Depth:	Section: 32
Completion Date: 01/16/2022	Township: 5S
Issued: 01/13/2022	Range: 20E
Static Water Lvl Ft: 7	Latitude: 300107.6401
Diameter: 2	Longitude: 821936.1738
Delineated No:	Delineated Area: No
Well Street Address: 1050 SE 6th St,	
Location Address1: 1050 SE 6th St,	

## Wells and Additional Sources Detail Report

Location Address2:

Location City: Lake Butler  
 Location State: FL  
 Location Zip: 32054

<b>Map Key</b>	<b>Direction</b>	<b>Distance (mi)</b>	<b>Distance (ft)</b>	<b>Elevation (ft)</b>	<b>DB</b>
98	SSW	0.34	1,794.03	131.32	WELLS

Permit: 3-125-241785-1	Owner Name: Pritchett Marvin H Trustee
Legacy No:	Contractor Name: Mark C Santarelli
Station ID: 148820	Contractor License: 7142
Compliance No: 143398	Type of Work: Abandonment
Well Use: Monitoring	Driller Name: james rhoad
Total Depth: 13	County: Union
Casing Depth:	Section: 32
Completion Date: 01/16/2022	Township: 5S
Issued: 01/13/2022	Range: 20E
Static Water Lvl Ft: 7	Latitude: 300108.0063
Diameter: 2	Longitude: 821937.4251
Delineated No:	Delineated Area: No
Well Street Address: 1050 SE 6th St,	
Location Address1: 1050 SE 6th St,	
Location Address2:	
Location City: Lake Butler	
Location State: FL	
Location Zip: 32054	

<b>Map Key</b>	<b>Direction</b>	<b>Distance (mi)</b>	<b>Distance (ft)</b>	<b>Elevation (ft)</b>	<b>DB</b>
99	N	0.36	1,882.81	138.97	WELLS

Permit: 3-125-240384-1	Owner Name: Kahlhamer Sandra L
Legacy No:	Contractor Name: Kenneth Clyatt
Station ID: 145491	Contractor License: 2651
Compliance No: 141610	Type of Work: New Construction
Well Use: Domestic	Driller Name: Dillan Clyatt
Total Depth: 110	County: Union
Casing Depth: 60	Section: 29
Completion Date: 07/02/2021	Township: 5S
Issued: 07/01/2021	Range: 20E
Static Water Lvl Ft: 22	Latitude: 300205.426
Diameter: 4	Longitude: 821925.0078
Delineated No:	Delineated Area: No
Well Street Address: Ne 111th Way	
Location Address1: Ne 111th Way	
Location Address2:	
Location City: Lake Butler	

## Wells and Additional Sources Detail Report

Location State: FL  
 Location Zip: 32054

Map Key	Direction	Distance (mi)	Distance (ft)	Elevation (ft)	DB
100	SSW	0.34	1,805.46	131.06	WELLS

Permit:	3-125-241785-1	Owner Name:	Pritchett Marvin H Trustee
Legacy No:		Contractor Name:	Mark C Santarelli
Station ID:	148821	Contractor License:	7142
Compliance No:	143398	Type of Work:	Abandonment
Well Use:	Monitoring	Driller Name:	james rhoad
Total Depth:	13	County:	Union
Casing Depth:		Section:	32
Completion Date:	01/16/2022	Township:	5S
Issued:	01/13/2022	Range:	20E
Static Water Lvl Ft:	7	Latitude:	300107.8929
Diameter:	2	Longitude:	821937.4375
Delineated No:		Delineated Area:	No
Well Street Address:	1050 SE 6th St,		
Location Address1:	1050 SE 6th St,		
Location Address2:			
Location City:	Lake Butler		
Location State:	FL		
Location Zip:	32054		

Map Key	Direction	Distance (mi)	Distance (ft)	Elevation (ft)	DB
101	SSE	0.27	1,402.40	125.94	WELLS

Permit:	3-125-21448-1	Owner Name:	MARVIN PRITCHETT
Legacy No:	20492	Contractor Name:	K Clyatt
Station ID:	21790	Contractor License:	1777
Compliance No:	21432	Type of Work:	New Construction
Well Use:	Domestic	Driller Name:	CLYATT K M
Total Depth:	60	County:	Union
Casing Depth:	48	Section:	32
Completion Date:	04/27/1985	Township:	5S
Issued:	04/26/1985	Range:	20E
Static Water Lvl Ft:	4	Latitude:	300107
Diameter:	4	Longitude:	821907
Delineated No:		Delineated Area:	No
Well Street Address:			
Location Address1:			
Location Address2:			
Location City:			
Location State:			
Location Zip:			

## Wells and Additional Sources Detail Report

Map Key	Direction	Distance (mi)	Distance (ft)	Elevation (ft)	DB
102	SSW	0.35	1,828.47	130.35	WELLS

Permit:	3-125-241785-1	Owner Name:	Pritchett Marvin H Trustee
Legacy No:		Contractor Name:	Mark C Santarelli
Station ID:	148822	Contractor License:	7142
Compliance No:	143398	Type of Work:	Abandonment
Well Use:	Monitoring	Driller Name:	james rhoad
Total Depth:	13	County:	Union
Casing Depth:		Section:	32
Completion Date:	01/16/2022	Township:	5S
Issued:	01/13/2022	Range:	20E
Static Water Lvl Ft:	7	Latitude:	300107.6625
Diameter:	2	Longitude:	821937.5851
Delineated No:		Delineated Area:	No
Well Street Address:	1050 SE 6th St,		
Location Address1:	1050 SE 6th St,		
Location Address2:			
Location City:	Lake Butler		
Location State:	FL		
Location Zip:	32054		

Map Key	Direction	Distance (mi)	Distance (ft)	Elevation (ft)	DB
103	SSW	0.35	1,873.89	130.84	WELLS

Permit:	3-125-241785-1	Owner Name:	Pritchett Marvin H Trustee
Legacy No:		Contractor Name:	Mark C Santarelli
Station ID:	148824	Contractor License:	7142
Compliance No:	143398	Type of Work:	Abandonment
Well Use:	Monitoring	Driller Name:	james rhoad
Total Depth:	13	County:	Union
Casing Depth:		Section:	32
Completion Date:	01/16/2022	Township:	5S
Issued:	01/13/2022	Range:	20E
Static Water Lvl Ft:	7	Latitude:	300107.2351
Diameter:	2	Longitude:	821936.7601
Delineated No:		Delineated Area:	No
Well Street Address:	1050 SE 6th St,		
Location Address1:	1050 SE 6th St,		
Location Address2:			
Location City:	Lake Butler		
Location State:	FL		
Location Zip:	32054		

Map Key	Direction	Distance (mi)	Distance (ft)	Elevation (ft)	DB
---------	-----------	---------------	---------------	----------------	----

## Wells and Additional Sources Detail Report

104                      SSW                      0.35                      1,870.77                      129.91                      WELLS

Permit:	3-125-241785-1	Owner Name:	Pritchett Marvin H Trustee
Legacy No:		Contractor Name:	Mark C Santarelli
Station ID:	148823	Contractor License:	7142
Compliance No:	143398	Type of Work:	Abandonment
Well Use:	Monitoring	Driller Name:	james rhoad
Total Depth:	13	County:	Union
Casing Depth:		Section:	32
Completion Date:	01/16/2022	Township:	5S
Issued:	01/13/2022	Range:	20E
Static Water Lvl Ft:	7	Latitude:	300107.2481
Diameter:	2	Longitude:	821937.3464
Delineated No:		Delineated Area:	No
Well Street Address:	1050 SE 6th St,		
Location Address1:	1050 SE 6th St,		
Location Address2:			
Location City:	Lake Butler		
Location State:	FL		
Location Zip:	32054		

Map Key	Direction	Distance (mi)	Distance (ft)	Elevation (ft)	DB
106	WSW	0.28	1,499.48	132.50	WELLS

Permit:	3-125-201834-1	Owner Name:	Karen Elaine Cossey
Legacy No:		Contractor Name:	Stephanie Stallsmith
Station ID:	116537	Contractor License:	9342
Compliance No:	115755	Type of Work:	New Construction
Well Use:	Monitoring	Driller Name:	Kevin Reffuse
Total Depth:	35	County:	Union
Casing Depth:	30	Section:	32
Completion Date:	09/20/2013	Township:	5S
Issued:	08/23/2013	Range:	20E
Static Water Lvl Ft:	0	Latitude:	300119.2072
Diameter:	2	Longitude:	821953.2308
Delineated No:		Delineated Area:	No
Well Street Address:	LAKE BUTLER; FL - 32054		
Location Address1:	LAKE BUTLER; FL - 32054		
Location Address2:			
Location City:			
Location State:			
Location Zip:			

Map Key	Direction	Distance (mi)	Distance (ft)	Elevation (ft)	DB
107	W	0.37	1,931.56	138.55	WELLS

## Wells and Additional Sources Detail Report

Permit:	3-125-236848-1	Owner Name:	Douglass Henry M & Mary L
Legacy No:		Contractor Name:	Kenneth Clyatt
Station ID:	138691	Contractor License:	2651
Compliance No:	136850	Type of Work:	New Construction
Well Use:	Domestic	Driller Name:	Dillan Clyatt
Total Depth:	105	County:	Union
Casing Depth:	67	Section:	30
Completion Date:	04/14/2020	Township:	5S
Issued:	04/08/2020	Range:	20E
Static Water Lvl Ft:	29	Latitude:	300133.5762
Diameter:	4	Longitude:	821958.9678
Delineated No:		Delineated Area:	No
Well Street Address:	Ne 3rd Street		
Location Address1:	Ne 3rd Street		
Location Address2:			
Location City:	Lake Butler		
Location State:	FL		
Location Zip:	32054		

Map Key	Direction	Distance (mi)	Distance (ft)	Elevation (ft)	DB
108	SW	0.31	1,629.51	128.80	WELLS

Permit:	3-125-201834-1	Owner Name:	Karen Elaine Cossey
Legacy No:		Contractor Name:	Stephanie Stallsmith
Station ID:	116746	Contractor License:	9342
Compliance No:	115755	Type of Work:	New Construction
Well Use:	Monitoring	Driller Name:	Kevin Reffuse
Total Depth:	35	County:	Union
Casing Depth:	30	Section:	32
Completion Date:	09/20/2013	Township:	5S
Issued:	08/23/2013	Range:	20E
Static Water Lvl Ft:	0	Latitude:	300114.4192
Diameter:	2	Longitude:	821951.1068
Delineated No:		Delineated Area:	No
Well Street Address:	LAKE BUTLER; FL - 32054		
Location Address1:	LAKE BUTLER; FL - 32054		
Location Address2:			
Location City:			
Location State:			
Location Zip:			

Map Key	Direction	Distance (mi)	Distance (ft)	Elevation (ft)	DB
109	SW	0.34	1,770.31	127.25	WELLS

Permit:	3-125-226113-1	Owner Name:	city of lake butler
---------	----------------	-------------	---------------------

## Wells and Additional Sources Detail Report

Legacy No:		Contractor Name:	Matt Mcconnell
Station ID:	123972	Contractor License:	3175
Compliance No:	120807	Type of Work:	New Construction
Well Use:	Monitoring	Driller Name:	ben guerra
Total Depth:	22	County:	Union
Casing Depth:	12	Section:	32
Completion Date:	10/15/2015	Township:	5S
Issued:	10/07/2015	Range:	20E
Static Water Lvl Ft:	7	Latitude:	300109.5736
Diameter:	2	Longitude:	821945.642
Delineated No:		Delineated Area:	No
Well Street Address:	LAKE BUTLER; FL - 32054		
Location Address1:	LAKE BUTLER; FL - 32054		
Location Address2:			
Location City:			
Location State:			
Location Zip:			

Map Key	Direction	Distance (mi)	Distance (ft)	Elevation (ft)	DB
111	SW	0.33	1,722.74	127.73	WELLS

Permit:	3-125-223205-1	Owner Name:	MAYES MICHAEL A & ANNETTE L
Legacy No:		Contractor Name:	Matt Mcconnell
Station ID:	122961	Contractor License:	3175
Compliance No:	119428	Type of Work:	New Construction
Well Use:	Monitoring	Driller Name:	william dunlap
Total Depth:	35	County:	Union
Casing Depth:	30	Section:	32
Completion Date:	05/14/2015	Township:	5S
Issued:	05/13/2015	Range:	20E
Static Water Lvl Ft:	30	Latitude:	300111.2512
Diameter:	2	Longitude:	821948.2232
Delineated No:		Delineated Area:	No
Well Street Address:	640 SE 4TH STREET		
Location Address1:	640 SE 4TH STREET		
Location Address2:			
Location City:	LAKE BUTLER		
Location State:	FL		
Location Zip:	32054		

Map Key	Direction	Distance (mi)	Distance (ft)	Elevation (ft)	DB
112	SW	0.32	1,705.79	129.54	WELLS

Permit:	3-125-201834-1	Owner Name:	Karen Elaine Cossey
Legacy No:		Contractor Name:	Stephanie Stallsmith

## Wells and Additional Sources Detail Report

Station ID:	116745	Contractor License:	9342
Compliance No:	115755	Type of Work:	New Construction
Well Use:	Monitoring	Driller Name:	Kevin Reffuse
Total Depth:	35	County:	Union
Casing Depth:	30	Section:	32
Completion Date:	09/20/2013	Township:	5S
Issued:	08/23/2013	Range:	20E
Static Water Lvl Ft:	0	Latitude:	300115.3804
Diameter:	2	Longitude:	821953.2308
Delineated No:		Delineated Area:	No
Well Street Address:	LAKE BUTLER; FL - 32054		
Location Address1:	LAKE BUTLER; FL - 32054		
Location Address2:			
Location City:			
Location State:			
Location Zip:			

Map Key	Direction	Distance (mi)	Distance (ft)	Elevation (ft)	DB
113	SW	0.36	1,920.98	126.39	WELLS

Permit:	3-125-201834-1	Owner Name:	Karen Elaine Cossey
Legacy No:		Contractor Name:	Stephanie Stallsmith
Station ID:	116748	Contractor License:	9342
Compliance No:	115755	Type of Work:	New Construction
Well Use:	Monitoring	Driller Name:	Kevin Reffuse
Total Depth:	33	County:	Union
Casing Depth:	28	Section:	32
Completion Date:	09/20/2013	Township:	5S
Issued:	08/23/2013	Range:	20E
Static Water Lvl Ft:	0	Latitude:	300111.4996
Diameter:	2	Longitude:	821952.3812
Delineated No:		Delineated Area:	No
Well Street Address:	LAKE BUTLER; FL - 32054		
Location Address1:	LAKE BUTLER; FL - 32054		
Location Address2:			
Location City:			
Location State:			
Location Zip:			

Map Key	Direction	Distance (mi)	Distance (ft)	Elevation (ft)	DB
114	SW	0.39	2,083.66	128.47	WELLS

Permit:	3-125-223204-1	Owner Name:	MAINES HARRIETT & DEVOE BARBAR
Legacy No:		Contractor Name:	Matt Mcconnell
Station ID:	122960	Contractor License:	3175

## Wells and Additional Sources Detail Report

Compliance No:	119427	Type of Work:	New Construction
Well Use:	Monitoring	Driller Name:	william dunlap
Total Depth:	35	County:	Union
Casing Depth:	30	Section:	32
Completion Date:	05/14/2015	Township:	5S
Issued:	05/13/2015	Range:	20E
Static Water Lvl Ft:	30	Latitude:	300110.7544
Diameter:	2	Longitude:	821954.1884
Delineated No:		Delineated Area:	No
Well Street Address:	LAKE BUTLER; FL - 32054		
Location Address1:	LAKE BUTLER; FL - 32054		
Location Address2:			
Location City:			
Location State:			
Location Zip:			

Map Key	Direction	Distance (mi)	Distance (ft)	Elevation (ft)	DB
115	SW	0.41	2,166.66	125.49	WELLS

Permit:	3-125-226113-1	Owner Name:	city of lake butler
Legacy No:		Contractor Name:	Matt Mcconnell
Station ID:	123971	Contractor License:	3175
Compliance No:	120807	Type of Work:	New Construction
Well Use:	Monitoring	Driller Name:	ben guerra
Total Depth:	22	County:	Union
Casing Depth:	12	Section:	32
Completion Date:	10/15/2015	Township:	5S
Issued:	10/07/2015	Range:	20E
Static Water Lvl Ft:	7	Latitude:	300107.5
Diameter:	2	Longitude:	821950.8548
Delineated No:		Delineated Area:	No
Well Street Address:	LAKE BUTLER; FL - 32054		
Location Address1:	LAKE BUTLER; FL - 32054		
Location Address2:			
Location City:			
Location State:			
Location Zip:			

Map Key	Direction	Distance (mi)	Distance (ft)	Elevation (ft)	DB
116	SW	0.40	2,135.92	127.52	WELLS

Permit:	3-125-225652-1	Owner Name:	CITY OF LAKE BUTLER
Legacy No:		Contractor Name:	Matt Mcconnell
Station ID:	123393	Contractor License:	3175
Compliance No:	120330	Type of Work:	New Construction
Well Use:	Monitoring	Driller Name:	WILLIAM DUNLAP

## Wells and Additional Sources Detail Report

Total Depth:	22	County:	Union
Casing Depth:	12	Section:	31
Completion Date:	07/21/2015	Township:	5S
Issued:	07/21/2015	Range:	20E
Static Water Lvl Ft:	20	Latitude:	300111.3376
Diameter:	2	Longitude:	821955.6932
Delineated No:		Delineated Area:	No
Well Street Address:	LAKE BUTLER; FL - 32054		
Location Address1:	LAKE BUTLER; FL - 32054		
Location Address2:			
Location City:			
Location State:			
Location Zip:			

Map Key	Direction	Distance (mi)	Distance (ft)	Elevation (ft)	DB
117	SW	0.41	2,139.38	128.50	WELLS

Permit:	3-125-226113-1	Owner Name:	city of lake butler
Legacy No:		Contractor Name:	Matt Mcconnell
Station ID:	123973	Contractor License:	3175
Compliance No:	120807	Type of Work:	New Construction
Well Use:	Monitoring	Driller Name:	ben guerra
Total Depth:	22	County:	Union
Casing Depth:	12	Section:	31
Completion Date:	10/15/2015	Township:	5S
Issued:	10/07/2015	Range:	20E
Static Water Lvl Ft:	7	Latitude:	300111.244
Diameter:	2	Longitude:	821955.6464
Delineated No:		Delineated Area:	No
Well Street Address:	LAKE BUTLER; FL - 32054		
Location Address1:	LAKE BUTLER; FL - 32054		
Location Address2:			
Location City:			
Location State:			
Location Zip:			

Map Key	Direction	Distance (mi)	Distance (ft)	Elevation (ft)	DB
118	SW	0.42	2,238.84	127.42	WELLS

Permit:	3-125-225652-1	Owner Name:	CITY OF LAKE BUTLER
Legacy No:		Contractor Name:	Matt Mcconnell
Station ID:	123346	Contractor License:	3175
Compliance No:	120330	Type of Work:	New Construction
Well Use:	Monitoring	Driller Name:	WILLIAM DUNLAP
Total Depth:	35	County:	Union
Casing Depth:	30	Section:	31

## Wells and Additional Sources Detail Report

Completion Date:	07/21/2015	Township:	5S
Issued:	07/21/2015	Range:	20E
Static Water Lvl Ft:	20	Latitude:	300110.5996
Diameter:	2	Longitude:	821956.5032
Delineated No:		Delineated Area:	No
Well Street Address:	LAKE BUTLER; FL - 32054		
Location Address1:	LAKE BUTLER; FL - 32054		
Location Address2:			
Location City:			
Location State:			
Location Zip:			

Map Key	Direction	Distance (mi)	Distance (ft)	Elevation (ft)	DB
119	SW	0.43	2,290.00	127.71	WELLS

Permit:	3-125-225652-1	Owner Name:	CITY OF LAKE BUTLER
Legacy No:		Contractor Name:	Matt Mcconnell
Station ID:	123392	Contractor License:	3175
Compliance No:	120330	Type of Work:	New Construction
Well Use:	Monitoring	Driller Name:	WILLIAM DUNLAP
Total Depth:	35	County:	Union
Casing Depth:	30	Section:	31
Completion Date:	07/21/2015	Township:	5S
Issued:	07/21/2015	Range:	20E
Static Water Lvl Ft:	20	Latitude:	300110.5456
Diameter:	2	Longitude:	821957.2376
Delineated No:		Delineated Area:	No
Well Street Address:	LAKE BUTLER; FL - 32054		
Location Address1:	LAKE BUTLER; FL - 32054		
Location Address2:			
Location City:			
Location State:			
Location Zip:			

Map Key	Direction	Distance (mi)	Distance (ft)	Elevation (ft)	DB
120	WSW	0.45	2,391.54	129.00	WELLS

Permit:	3-125-54780-1	Owner Name:	CITY OF LAKE BUTLER
Legacy No:	54246	Contractor Name:	Ronnie Hughes
Station ID:	55122	Contractor License:	2622
Compliance No:	54725	Type of Work:	Abandonment
Well Use:	Public Supply	Driller Name:	HUGHES RONNIE
Total Depth:	390	County:	Union
Casing Depth:	218	Section:	30
Completion Date:	05/31/1995	Township:	5S
Issued:	05/09/1995	Range:	20E

## Wells and Additional Sources Detail Report

Static Water Lvl Ft:	0	Latitude:	300119
Diameter:	8	Longitude:	822004
Delineated No:		Delineated Area:	No
Well Street Address:			
Location Address1:			
Location Address2:			
Location City:			
Location State:			
Location Zip:			

Map Key	Direction	Distance (mi)	Distance (ft)	Elevation (ft)	DB
121	SW	0.46	2,444.84	126.43	WELLS

Permit:	3-125-226113-1	Owner Name:	city of lake butler
Legacy No:		Contractor Name:	Matt Mcconnell
Station ID:	123781	Contractor License:	3175
Compliance No:	120807	Type of Work:	New Construction
Well Use:	Monitoring	Driller Name:	ben guerra
Total Depth:	22	County:	Union
Casing Depth:	12	Section:	31
Completion Date:	10/15/2015	Township:	5S
Issued:	10/07/2015	Range:	20E
Static Water Lvl Ft:	5	Latitude:	300107.05
Diameter:	2	Longitude:	821955.5672
Delineated No:		Delineated Area:	No
Well Street Address:	LAKE BUTLER; FL - 32054		
Location Address1:	LAKE BUTLER; FL - 32054		
Location Address2:			
Location City:			
Location State:			
Location Zip:			

Map Key	Direction	Distance (mi)	Distance (ft)	Elevation (ft)	DB
122	WSW	0.47	2,505.65	132.05	WELLS

Permit:	3-125-54781-1	Owner Name:	CITY OF LAKE BUTLER
Legacy No:	54247	Contractor Name:	Ronnie Hughes
Station ID:	55123	Contractor License:	2622
Compliance No:	54726	Type of Work:	Abandonment
Well Use:	Public Supply	Driller Name:	HUGHES RONNIE
Total Depth:	180	County:	Union
Casing Depth:	162	Section:	30
Completion Date:	05/31/1995	Township:	5S
Issued:	05/09/1995	Range:	20E
Static Water Lvl Ft:	0	Latitude:	300118
Diameter:	12	Longitude:	822005

## Wells and Additional Sources Detail Report

Delineated No: \_\_\_\_\_ Delineated Area: No  
 Well Street Address:  
 Location Address1:  
 Location Address2:  
 Location City:  
 Location State:  
 Location Zip:

<b>Map Key</b>	<b>Direction</b>	<b>Distance (mi)</b>	<b>Distance (ft)</b>	<b>Elevation (ft)</b>	<b>DB</b>
124	WSW	0.54	2,862.84	137.89	WELLS

Permit:	3-125-228393-1	Owner Name:	CHURCH FIRST BAPTIST
Legacy No:		Contractor Name:	Jack Kemp
Station ID:	126812	Contractor License:	3166
Compliance No:	123704	Type of Work:	New Construction
Well Use:	Monitoring	Driller Name:	Caleb Harnage
Total Depth:	21	County:	Union
Casing Depth:	11	Section:	30
Completion Date:	09/13/2016	Township:	5S
Issued:	09/07/2016	Range:	20E
Static Water Lvl Ft:	0	Latitude:	300122.9764
Diameter:	2	Longitude:	822010.338
Delineated No:		Delineated Area:	No
Well Street Address:	95 SE 2ND AVE		
Location Address1:	95 SE 2ND AVE		
Location Address2:			
Location City:			
Location State:	FL		
Location Zip:	FL -		

<b>Map Key</b>	<b>Direction</b>	<b>Distance (mi)</b>	<b>Distance (ft)</b>	<b>Elevation (ft)</b>	<b>DB</b>
126	WSW	0.54	2,865.77	138.75	WELLS

Permit:	3-125-231028-1	Owner Name:	CHURCH FIRST BAPTIST
Legacy No:		Contractor Name:	Donal M "Pat" Partridge
Station ID:	132716	Contractor License:	1927
Compliance No:	127339	Type of Work:	New Construction
Well Use:	Monitoring	Driller Name:	Donal Partridge
Total Depth:	20	County:	Union
Casing Depth:	5	Section:	30
Completion Date:	10/19/2017	Township:	5S
Issued:	10/09/2017	Range:	20E
Static Water Lvl Ft:	5	Latitude:	300122.5552
Diameter:	2	Longitude:	822010.32
Delineated No:		Delineated Area:	No
Well Street Address:	95 SE 2ND AVE		

## Wells and Additional Sources Detail Report

Location Address1: 95 SE 2ND AVE  
 Location Address2:  
 Location City:  
 Location State: FL  
 Location Zip:

<b>Map Key</b>	<b>Direction</b>	<b>Distance (mi)</b>	<b>Distance (ft)</b>	<b>Elevation (ft)</b>	<b>DB</b>
126	WSW	0.54	2,865.77	138.75	WELLS

Permit: 3-125-231028-1	Owner Name: CHURCH FIRST BAPTIST
Legacy No:	Contractor Name: Donal M "Pat" Partridge
Station ID: 132715	Contractor License: 1927
Compliance No: 127339	Type of Work: New Construction
Well Use: Monitoring	Driller Name: Donal Partridge
Total Depth: 20	County: Union
Casing Depth: 5	Section: 30
Completion Date: 10/19/2017	Township: 5S
Issued: 10/09/2017	Range: 20E
Static Water Lvl Ft: 5	Latitude: 300122.5552
Diameter: 2	Longitude: 822010.32
Delineated No:	Delineated Area: No
Well Street Address: 95 SE 2ND AVE	
Location Address1: 95 SE 2ND AVE	
Location Address2:	
Location City:	
Location State: FL	
Location Zip:	

<b>Map Key</b>	<b>Direction</b>	<b>Distance (mi)</b>	<b>Distance (ft)</b>	<b>Elevation (ft)</b>	<b>DB</b>
126	WSW	0.54	2,865.77	138.75	WELLS

Permit: 3-125-231028-1	Owner Name: CHURCH FIRST BAPTIST
Legacy No:	Contractor Name: Donal M "Pat" Partridge
Station ID: 132563	Contractor License: 1927
Compliance No: 127339	Type of Work: New Construction
Well Use: Monitoring	Driller Name: Donal Partridge
Total Depth: 20	County: Union
Casing Depth: 5	Section: 30
Completion Date: 10/19/2017	Township: 5S
Issued: 10/09/2017	Range: 20E
Static Water Lvl Ft: 5	Latitude: 300122.5552
Diameter: 2	Longitude: 822010.32
Delineated No:	Delineated Area: No
Well Street Address: 95 SE 2ND AVE	
Location Address1: 95 SE 2ND AVE	
Location Address2:	

## Wells and Additional Sources Detail Report

Location City:  
 Location State: FL  
 Location Zip:

<b>Map Key</b>	<b>Direction</b>	<b>Distance (mi)</b>	<b>Distance (ft)</b>	<b>Elevation (ft)</b>	<b>DB</b>
128	WSW	0.56	2,972.39	139.63	WELLS

Permit:	3-125-236447-1	Owner Name:	Clemons Mike Ent Of Union Inc
Legacy No:		Contractor Name:	Gregory Campbell
Station ID:	138608	Contractor License:	2613
Compliance No:	136320	Type of Work:	New Construction
Well Use:	Monitoring	Driller Name:	Kent Fowler
Total Depth:	18	County:	Union
Casing Depth:	3	Section:	30
Completion Date:	03/05/2020	Township:	5S
Issued:	02/20/2020	Range:	20E
Static Water Lvl Ft:	5	Latitude:	300122.6201
Diameter:	2	Longitude:	822011.5487
Delineated No:		Delineated Area:	No
Well Street Address:	190 E Main Street		
Location Address1:	190 E Main Street		
Location Address2:			
Location City:	Lake Butler		
Location State:	FL		
Location Zip:	32054		

<b>Map Key</b>	<b>Direction</b>	<b>Distance (mi)</b>	<b>Distance (ft)</b>	<b>Elevation (ft)</b>	<b>DB</b>
129	WSW	0.56	2,976.50	139.63	WELLS

Permit:	3-125-236447-1	Owner Name:	Clemons Mike Ent Of Union Inc
Legacy No:		Contractor Name:	Gregory Campbell
Station ID:	138609	Contractor License:	2613
Compliance No:	136320	Type of Work:	New Construction
Well Use:	Monitoring	Driller Name:	Kent Fowler
Total Depth:	30	County:	Union
Casing Depth:	25	Section:	30
Completion Date:	03/06/2020	Township:	5S
Issued:	02/20/2020	Range:	20E
Static Water Lvl Ft:	5	Latitude:	300122.4984
Diameter:	2	Longitude:	822011.5804
Delineated No:		Delineated Area:	No
Well Street Address:	190 E Main Street		
Location Address1:	190 E Main Street		
Location Address2:			
Location City:	Lake Butler		
Location State:	FL		

## Wells and Additional Sources Detail Report

Location Zip: 32054

<b>Map Key</b>	<b>Direction</b>	<b>Distance (mi)</b>	<b>Distance (ft)</b>	<b>Elevation (ft)</b>	<b>DB</b>
130	WSW	0.57	3,013.12	139.87	WELLS

Permit:	3-125-236447-1	Owner Name:	Clemons Mike Ent Of Union Inc
Legacy No:		Contractor Name:	Gregory Campbell
Station ID:	138203	Contractor License:	2613
Compliance No:	136320	Type of Work:	New Construction
Well Use:	Monitoring	Driller Name:	Kent Fowler
Total Depth:	15	County:	Union
Casing Depth:	2	Section:	30
Completion Date:	03/05/2020	Township:	5S
Issued:	02/20/2020	Range:	20E
Static Water Lvl Ft:	5	Latitude:	300122.4241
Diameter:	2	Longitude:	822011.9901
Delineated No:		Delineated Area:	No
Well Street Address:	190 E Main Street		
Location Address1:	190 E Main Street		
Location Address2:			
Location City:	Lake Butler		
Location State:	FL		
Location Zip:	32054		

<b>Map Key</b>	<b>Direction</b>	<b>Distance (mi)</b>	<b>Distance (ft)</b>	<b>Elevation (ft)</b>	<b>DB</b>
131	WSW	0.57	3,020.67	139.78	WELLS

Permit:	3-125-236448-1	Owner Name:	Miller Walker Investments Llc
Legacy No:		Contractor Name:	Gregory Campbell
Station ID:	138601	Contractor License:	2613
Compliance No:	136321	Type of Work:	New Construction
Well Use:	Monitoring	Driller Name:	Kent Fowler
Total Depth:	35	County:	Union
Casing Depth:	30	Section:	30
Completion Date:	03/04/2020	Township:	5S
Issued:	02/20/2020	Range:	20E
Static Water Lvl Ft:	5	Latitude:	300122.6484
Diameter:	2	Longitude:	822012.1045
Delineated No:		Delineated Area:	No
Well Street Address:	180 E Main St (Sr 100)		
Location Address1:	180 E Main St (Sr 100)		
Location Address2:			
Location City:	Lake Butler		
Location State:	FL		
Location Zip:	32054		

## Wells and Additional Sources Detail Report

Map Key	Direction	Distance (mi)	Distance (ft)	Elevation (ft)	DB
132	WSW	0.60	3,142.88	140.88	WELLS

Permit:	3-125-236448-1	Owner Name:	Miller Walker Investments Llc
Legacy No:		Contractor Name:	Gregory Campbell
Station ID:	138204	Contractor License:	2613
Compliance No:	136321	Type of Work:	New Construction
Well Use:	Monitoring	Driller Name:	Kent Fowler
Total Depth:	15	County:	Union
Casing Depth:	2	Section:	30
Completion Date:	03/04/2020	Township:	5S
Issued:	02/20/2020	Range:	20E
Static Water Lvl Ft:	5	Latitude:	300122.9926
Diameter:	2	Longitude:	822013.5398
Delineated No:		Delineated Area:	No
Well Street Address:	180 E Main St (Sr 100)		
Location Address1:	180 E Main St (Sr 100)		
Location Address2:			
Location City:	Lake Butler		
Location State:	FL		
Location Zip:	32054		

Map Key	Direction	Distance (mi)	Distance (ft)	Elevation (ft)	DB
133	WSW	0.60	3,168.98	141.72	WELLS

Permit:	3-125-236448-1	Owner Name:	Miller Walker Investments Llc
Legacy No:		Contractor Name:	Gregory Campbell
Station ID:	138599	Contractor License:	2613
Compliance No:	136321	Type of Work:	New Construction
Well Use:	Monitoring	Driller Name:	Kent Fowler
Total Depth:	20	County:	Union
Casing Depth:	5	Section:	30
Completion Date:	03/04/2020	Township:	5S
Issued:	02/20/2020	Range:	20E
Static Water Lvl Ft:	5	Latitude:	300122.5532
Diameter:	2	Longitude:	822013.8322
Delineated No:		Delineated Area:	No
Well Street Address:	180 E Main St (Sr 100)		
Location Address1:	180 E Main St (Sr 100)		
Location Address2:			
Location City:	Lake Butler		
Location State:	FL		
Location Zip:	32054		

Map Key	Direction	Distance (mi)	Distance (ft)	Elevation (ft)	DB
---------	-----------	---------------	---------------	----------------	----

## Wells and Additional Sources Detail Report

133                      WSW                      0.60                      3,168.98                      141.72                      WELLS

Permit:	3-125-236448-1	Owner Name:	Miller Walker Investments Llc
Legacy No:		Contractor Name:	Gregory Campbell
Station ID:	138600	Contractor License:	2613
Compliance No:	136321	Type of Work:	New Construction
Well Use:	Monitoring	Driller Name:	Kent Fowler
Total Depth:	30	County:	Union
Casing Depth:	25	Section:	30
Completion Date:	03/04/2020	Township:	5S
Issued:	02/20/2020	Range:	20E
Static Water Lvl Ft:	5	Latitude:	300122.6029
Diameter:	2	Longitude:	822013.7529
Delineated No:		Delineated Area:	No
Well Street Address:	180 E Main St (Sr 100)		
Location Address1:	180 E Main St (Sr 100)		
Location Address2:			
Location City:	Lake Butler		
Location State:	FL		
Location Zip:	32054		

Map Key	Direction	Distance (mi)	Distance (ft)	Elevation (ft)	DB
134	WSW	0.60	3,188.53	141.42	WELLS

Permit:	3-125-227716-1	Owner Name:	CONCEPT DEVELOPEMENT LLC
Legacy No:		Contractor Name:	Donal M "Pat" Partridge
Station ID:	127123	Contractor License:	1927
Compliance No:	122822	Type of Work:	New Construction
Well Use:	Monitoring	Driller Name:	
Total Depth:	20	County:	Union
Casing Depth:		Section:	30
Completion Date:	06/10/2016	Township:	5S
Issued:	06/07/2016	Range:	20E
Static Water Lvl Ft:		Latitude:	300122.1808
Diameter:	2	Longitude:	822013.9668
Delineated No:		Delineated Area:	No
Well Street Address:	E MAIN ST (SR 100)		
Location Address1:	E MAIN ST (SR 100)		
Location Address2:			
Location City:	LAKE BUTLER		
Location State:	FL		
Location Zip:	32054		

Map Key	Direction	Distance (mi)	Distance (ft)	Elevation (ft)	DB
134	WSW	0.60	3,188.53	141.42	WELLS

## Wells and Additional Sources Detail Report

Permit:	3-125-227716-1	Owner Name:	CONCEPT DEVELOPEMENT LLC
Legacy No:		Contractor Name:	Donal M "Pat" Partridge
Station ID:	127121	Contractor License:	1927
Compliance No:	122822	Type of Work:	New Construction
Well Use:	Monitoring	Driller Name:	
Total Depth:	20	County:	Union
Casing Depth:		Section:	30
Completion Date:	06/10/2016	Township:	5S
Issued:	06/07/2016	Range:	20E
Static Water Lvl Ft:		Latitude:	300122.1808
Diameter:	2	Longitude:	822013.9668
Delineated No:		Delineated Area:	No
Well Street Address:	E MAIN ST (SR 100)		
Location Address1:	E MAIN ST (SR 100)		
Location Address2:			
Location City:	LAKE BUTLER		
Location State:	FL		
Location Zip:	32054		

Map Key	Direction	Distance (mi)	Distance (ft)	Elevation (ft)	DB
134	WSW	0.60	3,188.53	141.42	WELLS

Permit:	3-125-227716-1	Owner Name:	CONCEPT DEVELOPEMENT LLC
Legacy No:		Contractor Name:	Donal M "Pat" Partridge
Station ID:	126013	Contractor License:	1927
Compliance No:	122822	Type of Work:	New Construction
Well Use:	Monitoring	Driller Name:	
Total Depth:	20	County:	Union
Casing Depth:		Section:	30
Completion Date:	06/10/2016	Township:	5S
Issued:	06/07/2016	Range:	20E
Static Water Lvl Ft:		Latitude:	300122.1808
Diameter:	2	Longitude:	822013.9668
Delineated No:		Delineated Area:	No
Well Street Address:	E MAIN ST (SR 100)		
Location Address1:	E MAIN ST (SR 100)		
Location Address2:			
Location City:	LAKE BUTLER		
Location State:	FL		
Location Zip:	32054		

Map Key	Direction	Distance (mi)	Distance (ft)	Elevation (ft)	DB
134	WSW	0.60	3,188.53	141.42	WELLS

Permit:	3-125-227716-1	Owner Name:	CONCEPT DEVELOPEMENT LLC
---------	----------------	-------------	--------------------------

## Wells and Additional Sources Detail Report

Legacy No:		Contractor Name:	Donal M "Pat" Partridge
Station ID:	127122	Contractor License:	1927
Compliance No:	122822	Type of Work:	New Construction
Well Use:	Monitoring	Driller Name:	
Total Depth:	20	County:	Union
Casing Depth:		Section:	30
Completion Date:	06/10/2016	Township:	5S
Issued:	06/07/2016	Range:	20E
Static Water Lvl Ft:		Latitude:	300122.1808
Diameter:	2	Longitude:	822013.9668
Delineated No:		Delineated Area:	No
Well Street Address:	E MAIN ST (SR 100)		
Location Address1:	E MAIN ST (SR 100)		
Location Address2:			
Location City:	LAKE BUTLER		
Location State:	FL		
Location Zip:	32054		

Map Key	Direction	Distance (mi)	Distance (ft)	Elevation (ft)	DB
135	WSW	0.60	3,176.47	141.39	WELLS

Permit:	3-125-236448-1	Owner Name:	Miller Walker Investments Llc
Legacy No:		Contractor Name:	Gregory Campbell
Station ID:	138602	Contractor License:	2613
Compliance No:	136321	Type of Work:	New Construction
Well Use:	Monitoring	Driller Name:	Kent Fowler
Total Depth:	50	County:	Union
Casing Depth:	40	Section:	30
Completion Date:	03/05/2020	Township:	5S
Issued:	02/20/2020	Range:	20E
Static Water Lvl Ft:	5	Latitude:	300121.3144
Diameter:	2	Longitude:	822013.7005
Delineated No:		Delineated Area:	No
Well Street Address:	180 E Main St (Sr 100)		
Location Address1:	180 E Main St (Sr 100)		
Location Address2:			
Location City:	Lake Butler		
Location State:	FL		
Location Zip:	32054		

Map Key	Direction	Distance (mi)	Distance (ft)	Elevation (ft)	DB
136	NE	0.57	3,015.67	135.65	WELLS

Permit:	3-125-233211-1	Owner Name:	Joesph Brannen
Legacy No:		Contractor Name:	Bruce Park
Station ID:	134823	Contractor License:	2681

## Wells and Additional Sources Detail Report

Compliance No:	130698	Type of Work:	New Construction
Well Use:	Domestic	Driller Name:	N.Green
Total Depth:	125	County:	Union
Casing Depth:	80	Section:	28
Completion Date:	09/24/2018	Township:	5S
Issued:	09/23/2018	Range:	20E
Static Water Lvl Ft:	13	Latitude:	300207.0512
Diameter:	4	Longitude:	821841.0724
Delineated No:		Delineated Area:	No
Well Street Address:	Land		
Location Address1:	Land		
Location Address2:			
Location City:	Lake Butler		
Location State:	FL		
Location Zip:	32054		

Map Key	Direction	Distance (mi)	Distance (ft)	Elevation (ft)	DB
137	SW	0.61	3,238.80	123.49	WELLS

Permit:	3-125-176582-1	Owner Name:	THOMAS ANDREWS
Legacy No:	101430	Contractor Name:	Stephanie Stallsmith
Station ID:	111597	Contractor License:	9342
Compliance No:	111129	Type of Work:	New Construction
Well Use:	Monitoring	Driller Name:	STEPHANIE STALLSMITH
Total Depth:	80	County:	Union
Casing Depth:	80	Section:	30
Completion Date:	03/13/2012	Township:	5S
Issued:	02/23/2012	Range:	20E
Static Water Lvl Ft:		Latitude:	3001.362
Diameter:	2	Longitude:	8220.435
Delineated No:		Delineated Area:	No
Well Street Address:			
Location Address1:			
Location Address2:			
Location City:			
Location State:			
Location Zip:			

Map Key	Direction	Distance (mi)	Distance (ft)	Elevation (ft)	DB
137	SW	0.61	3,238.80	123.49	WELLS

Permit:	3-125-176581-1	Owner Name:	THOMAS ANDREWS
Legacy No:	101429	Contractor Name:	Stephanie Stallsmith
Station ID:	111596	Contractor License:	9342
Compliance No:	111128	Type of Work:	New Construction
Well Use:	Monitoring	Driller Name:	STEPHANIE STALLSMITH

## Wells and Additional Sources Detail Report

Total Depth:	25	County:	Union
Casing Depth:	10	Section:	30
Completion Date:	03/13/2012	Township:	5S
Issued:	02/23/2012	Range:	20E
Static Water Lvl Ft:		Latitude:	3001.363
Diameter:	2	Longitude:	8220.432
Delineated No:		Delineated Area:	No
Well Street Address:			
Location Address1:			
Location Address2:			
Location City:			
Location State:			
Location Zip:			

Map Key	Direction	Distance (mi)	Distance (ft)	Elevation (ft)	DB
137	SW	0.61	3,238.80	123.49	WELLS

Permit:	3-125-176585-1	Owner Name:	JOHN & HAZEL SHADD
Legacy No:	101433	Contractor Name:	Stephanie Stallsmith
Station ID:	111600	Contractor License:	9342
Compliance No:	111132	Type of Work:	Repair
Well Use:	Monitoring	Driller Name:	STEPHANIE STALLSMITH
Total Depth:	25	County:	Union
Casing Depth:	10	Section:	30
Completion Date:	03/13/2012	Township:	5S
Issued:	02/23/2012	Range:	20E
Static Water Lvl Ft:		Latitude:	3001.372
Diameter:	2	Longitude:	8220.404
Delineated No:		Delineated Area:	No
Well Street Address:			
Location Address1:			
Location Address2:			
Location City:			
Location State:			
Location Zip:			

Map Key	Direction	Distance (mi)	Distance (ft)	Elevation (ft)	DB
137	SW	0.61	3,238.80	123.49	WELLS

Permit:	3-125-176583-1	Owner Name:	JOHN & HAZEL SHADD
Legacy No:	101431	Contractor Name:	Stephanie Stallsmith
Station ID:	111598	Contractor License:	9342
Compliance No:	111130	Type of Work:	New Construction
Well Use:	Monitoring	Driller Name:	STEPHANIE STALLSMITH
Total Depth:	56	County:	Union
Casing Depth:	51	Section:	30

## Wells and Additional Sources Detail Report

Completion Date:	03/13/2012	Township:	5S
Issued:	02/23/2012	Range:	20E
Static Water Lvl Ft:		Latitude:	3001.359
Diameter:	2	Longitude:	8220.395
Delineated No:		Delineated Area:	No
Well Street Address:			
Location Address1:			
Location Address2:			
Location City:			
Location State:			
Location Zip:			

Map Key	Direction	Distance (mi)	Distance (ft)	Elevation (ft)	DB
138	WSW	0.63	3,350.79	143.35	WELLS

Permit:	3-125-17073-1	Owner Name:	DOYLE M ARCHER
Legacy No:	16116	Contractor Name:	WILLIAMS B B
Station ID:	17415	Contractor License:	1819
Compliance No:	17057	Type of Work:	New Construction
Well Use:	Domestic	Driller Name:	WILLIAMS R B
Total Depth:	154	County:	Union
Casing Depth:	105	Section:	30
Completion Date:	05/31/1983	Township:	5S
Issued:	05/31/1983	Range:	20E
Static Water Lvl Ft:	30	Latitude:	300124
Diameter:	2	Longitude:	822016
Delineated No:		Delineated Area:	No
Well Street Address:			
Location Address1:			
Location Address2:			
Location City:			
Location State:			
Location Zip:			

Map Key	Direction	Distance (mi)	Distance (ft)	Elevation (ft)	DB
140	WSW	0.64	3,396.04	134.71	WELLS

Permit:	3-125-236255-1	Owner Name:	Williams David S And Susan G
Legacy No:		Contractor Name:	Kenneth Clyatt
Station ID:	137933	Contractor License:	2651
Compliance No:	136047	Type of Work:	New Construction
Well Use:	Domestic	Driller Name:	Dillan Clyatt
Total Depth:	40	County:	Union
Casing Depth:	30	Section:	31
Completion Date:	01/27/2020	Township:	5S
Issued:	01/23/2020	Range:	20E

## Wells and Additional Sources Detail Report

Static Water Lvl Ft:	12	Latitude:	300116.4825
Diameter:	4	Longitude:	822015.0636
Delineated No:		Delineated Area:	No
Well Street Address:	235 South Lake Avenue		
Location Address1:	235 South Lake Avenue		
Location Address2:			
Location City:	Lake Butler Fl		
Location State:	FL		
Location Zip:	32054		

Map Key	Direction	Distance (mi)	Distance (ft)	Elevation (ft)	DB
141	WSW	0.64	3,386.16	128.82	WELLS

Permit:	3-125-176086-1	Owner Name:	FDOT- S OF 275 A LAKE AVE
Legacy No:	100934	Contractor Name:	Gregory Campbell
Station ID:	111101	Contractor License:	2613
Compliance No:	110637	Type of Work:	Abandonment
Well Use:	Other	Driller Name:	CAMPBELL GREGORY
Total Depth:	47	County:	Union
Casing Depth:		Section:	31
Completion Date:	07/29/2011	Township:	5S
Issued:	07/27/2011	Range:	20E
Static Water Lvl Ft:	16	Latitude:	300114
Diameter:	2	Longitude:	822014
Delineated No:		Delineated Area:	No
Well Street Address:			
Location Address1:			
Location Address2:			
Location City:			
Location State:			
Location Zip:			

Map Key	Direction	Distance (mi)	Distance (ft)	Elevation (ft)	DB
142	WSW	0.70	3,675.95	139.38	WELLS

Permit:	3-125-230278-1	Owner Name:	JOHNS SAMUEL A
Legacy No:		Contractor Name:	Gregory Campbell
Station ID:	132060	Contractor License:	2613
Compliance No:	126439	Type of Work:	New Construction
Well Use:	Monitoring	Driller Name:	Jason Mance
Total Depth:	25	County:	Union
Casing Depth:	5	Section:	30
Completion Date:	06/15/2017	Township:	5S
Issued:	06/08/2017	Range:	20E
Static Water Lvl Ft:	12	Latitude:	300122.8396
Diameter:	4	Longitude:	822019.6116

## Wells and Additional Sources Detail Report

Delineated No:	Delineated Area: No
Well Street Address: 80 West Main Street	
Location Address1: 80 West Main Street	
Location Address2:	
Location City: Lake Butler	
Location State: FI	
Location Zip:	

Map Key	Direction	Distance (mi)	Distance (ft)	Elevation (ft)	DB
142	WSW	0.70	3,675.95	139.38	WELLS

Permit: 3-125-230278-1	Owner Name: JOHNS SAMUEL A
Legacy No:	Contractor Name: Gregory Campbell
Station ID: 132063	Contractor License: 2613
Compliance No: 126439	Type of Work: New Construction
Well Use: Monitoring	Driller Name: Jason Mance
Total Depth: 25	County: Union
Casing Depth: 5	Section: 30
Completion Date: 06/16/2017	Township: 5S
Issued: 06/08/2017	Range: 20E
Static Water Lvl Ft: 12	Latitude: 300122.8396
Diameter: 4	Longitude: 822019.6116
Delineated No:	Delineated Area: No
Well Street Address: 80 West Main Street	
Location Address1: 80 West Main Street	
Location Address2:	
Location City: Lake Butler	
Location State: FI	
Location Zip:	

Map Key	Direction	Distance (mi)	Distance (ft)	Elevation (ft)	DB
142	WSW	0.70	3,675.95	139.38	WELLS

Permit: 3-125-230278-1	Owner Name: JOHNS SAMUEL A
Legacy No:	Contractor Name: Gregory Campbell
Station ID: 132064	Contractor License: 2613
Compliance No: 126439	Type of Work: New Construction
Well Use: Monitoring	Driller Name: Jason Mance
Total Depth: 25	County: Union
Casing Depth: 5	Section: 30
Completion Date: 06/16/2017	Township: 5S
Issued: 06/08/2017	Range: 20E
Static Water Lvl Ft: 12	Latitude: 300122.8396
Diameter: 4	Longitude: 822019.6116
Delineated No:	Delineated Area: No
Well Street Address: 80 West Main Street	

## Wells and Additional Sources Detail Report

Location Address1: 80 West Main Street  
 Location Address2:  
 Location City: Lake Butler  
 Location State: FI  
 Location Zip:

<b>Map Key</b>	<b>Direction</b>	<b>Distance (mi)</b>	<b>Distance (ft)</b>	<b>Elevation (ft)</b>	<b>DB</b>
142	WSW	0.70	3,675.95	139.38	WELLS

Permit: 3-125-230278-1	Owner Name: JOHNS SAMUEL A
Legacy No:	Contractor Name: Gregory Campbell
Station ID: 131780	Contractor License: 2613
Compliance No: 126439	Type of Work: New Construction
Well Use: Monitoring	Driller Name: Jason Mance
Total Depth: 25	County: Union
Casing Depth: 5	Section: 30
Completion Date: 06/15/2017	Township: 5S
Issued: 06/08/2017	Range: 20E
Static Water Lvl Ft: 12	Latitude: 300122.8396
Diameter: 4	Longitude: 822019.6116
Delineated No:	Delineated Area: No
Well Street Address: 80 West Main Street	
Location Address1: 80 West Main Street	
Location Address2:	
Location City: Lake Butler	
Location State: FI	
Location Zip:	

<b>Map Key</b>	<b>Direction</b>	<b>Distance (mi)</b>	<b>Distance (ft)</b>	<b>Elevation (ft)</b>	<b>DB</b>
142	WSW	0.70	3,675.95	139.38	WELLS

Permit: 3-125-230278-1	Owner Name: JOHNS SAMUEL A
Legacy No:	Contractor Name: Gregory Campbell
Station ID: 132061	Contractor License: 2613
Compliance No: 126439	Type of Work: New Construction
Well Use: Monitoring	Driller Name: Jason Mance
Total Depth: 25	County: Union
Casing Depth: 5	Section: 30
Completion Date: 06/15/2017	Township: 5S
Issued: 06/08/2017	Range: 20E
Static Water Lvl Ft: 12	Latitude: 300122.8396
Diameter: 4	Longitude: 822019.6116
Delineated No:	Delineated Area: No
Well Street Address: 80 West Main Street	
Location Address1: 80 West Main Street	
Location Address2:	

## Wells and Additional Sources Detail Report

Location City: Lake Butler  
 Location State: FL  
 Location Zip:

<b>Map Key</b>	<b>Direction</b>	<b>Distance (mi)</b>	<b>Distance (ft)</b>	<b>Elevation (ft)</b>	<b>DB</b>
142	WSW	0.70	3,675.95	139.38	WELLS

Permit:	3-125-230278-1	Owner Name:	JOHNS SAMUEL A
Legacy No:		Contractor Name:	Gregory Campbell
Station ID:	132062	Contractor License:	2613
Compliance No:	126439	Type of Work:	New Construction
Well Use:	Monitoring	Driller Name:	Jason Mance
Total Depth:	25	County:	Union
Casing Depth:	5	Section:	30
Completion Date:	06/16/2017	Township:	5S
Issued:	06/08/2017	Range:	20E
Static Water Lvl Ft:	12	Latitude:	300122.8396
Diameter:	4	Longitude:	822019.6116
Delineated No:		Delineated Area:	No
Well Street Address:	80 West Main Street		
Location Address1:	80 West Main Street		
Location Address2:			
Location City:	Lake Butler		
Location State:	FL		
Location Zip:			

<b>Map Key</b>	<b>Direction</b>	<b>Distance (mi)</b>	<b>Distance (ft)</b>	<b>Elevation (ft)</b>	<b>DB</b>
143	WSW	0.72	3,777.47	140.40	WELLS

Permit:	3-125-201371-1	Owner Name:	UNION COUNTY, FLORIDA
Legacy No:		Contractor Name:	Stephanie Stallsmith
Station ID:	116026	Contractor License:	9342
Compliance No:	115346	Type of Work:	New Construction
Well Use:	Monitoring	Driller Name:	Jacob Larkin
Total Depth:	20	County:	Union
Casing Depth:	5	Section:	30
Completion Date:	05/16/2013	Township:	5S
Issued:	05/09/2013	Range:	20E
Static Water Lvl Ft:	0	Latitude:	300123.7072
Diameter:	2	Longitude:	822020.8428
Delineated No:		Delineated Area:	No
Well Street Address:	115 W MAIN STREET		
Location Address1:	115 W MAIN STREET		
Location Address2:			
Location City:	LAKE BUTLER		
Location State:	FL		

## Wells and Additional Sources Detail Report

Location Zip: 32054

Map Key	Direction	Distance (mi)	Distance (ft)	Elevation (ft)	DB
144	WSW	0.73	3,836.22	140.00	WELLS

Permit:	3-125-230630-1	Owner Name:	UNION COUNTY, FLORIDA
Legacy No:		Contractor Name:	Gregory Campbell
Station ID:	132371	Contractor License:	2613
Compliance No:	126831	Type of Work:	New Construction
Well Use:	Monitoring	Driller Name:	Ariel Torres
Total Depth:	25	County:	Union
Casing Depth:		Section:	30
Completion Date:	08/03/2017	Township:	5S
Issued:	08/01/2017	Range:	20E
Static Water Lvl Ft:	12	Latitude:	300123.5704
Diameter:	4	Longitude:	822021.5016
Delineated No:		Delineated Area:	No
Well Street Address:	115 W Main Street		
Location Address1:	115 W Main Street		
Location Address2:			
Location City:	Lake Butler		
Location State:	FL		
Location Zip:			

Map Key	Direction	Distance (mi)	Distance (ft)	Elevation (ft)	DB
144	WSW	0.73	3,836.22	140.00	WELLS

Permit:	3-125-230630-1	Owner Name:	UNION COUNTY, FLORIDA
Legacy No:		Contractor Name:	Gregory Campbell
Station ID:	132372	Contractor License:	2613
Compliance No:	126831	Type of Work:	New Construction
Well Use:	Monitoring	Driller Name:	Ariel Torres
Total Depth:	25	County:	Union
Casing Depth:		Section:	30
Completion Date:	08/03/2017	Township:	5S
Issued:	08/01/2017	Range:	20E
Static Water Lvl Ft:	15	Latitude:	300123.5704
Diameter:	4	Longitude:	822021.5016
Delineated No:		Delineated Area:	No
Well Street Address:	115 W Main Street		
Location Address1:	115 W Main Street		
Location Address2:			
Location City:	Lake Butler		
Location State:	FL		
Location Zip:			

## Wells and Additional Sources Detail Report

Map Key	Direction	Distance (mi)	Distance (ft)	Elevation (ft)	DB
144	WSW	0.73	3,836.22	140.00	WELLS

Permit:	3-125-230630-1	Owner Name:	UNION COUNTY, FLORIDA
Legacy No:		Contractor Name:	Gregory Campbell
Station ID:	132369	Contractor License:	2613
Compliance No:	126831	Type of Work:	New Construction
Well Use:	Monitoring	Driller Name:	Ariel Torres
Total Depth:	25	County:	Union
Casing Depth:		Section:	30
Completion Date:	08/02/2017	Township:	5S
Issued:	08/01/2017	Range:	20E
Static Water Lvl Ft:	12	Latitude:	300123.5704
Diameter:	4	Longitude:	822021.5016
Delineated No:		Delineated Area:	No
Well Street Address:	115 W Main Street		
Location Address1:	115 W Main Street		
Location Address2:			
Location City:	Lake Butler		
Location State:	FL		
Location Zip:			

Map Key	Direction	Distance (mi)	Distance (ft)	Elevation (ft)	DB
144	WSW	0.73	3,836.22	140.00	WELLS

Permit:	3-125-230630-1	Owner Name:	UNION COUNTY, FLORIDA
Legacy No:		Contractor Name:	Gregory Campbell
Station ID:	132111	Contractor License:	2613
Compliance No:	126831	Type of Work:	New Construction
Well Use:	Monitoring	Driller Name:	Ariel Torres
Total Depth:	25	County:	Union
Casing Depth:		Section:	30
Completion Date:	08/02/2017	Township:	5S
Issued:	08/01/2017	Range:	20E
Static Water Lvl Ft:	12	Latitude:	300123.5704
Diameter:	4	Longitude:	822021.5016
Delineated No:		Delineated Area:	No
Well Street Address:	115 W Main Street		
Location Address1:	115 W Main Street		
Location Address2:			
Location City:	Lake Butler		
Location State:	FL		
Location Zip:			

Map Key	Direction	Distance (mi)	Distance (ft)	Elevation (ft)	DB
---------	-----------	---------------	---------------	----------------	----

## Wells and Additional Sources Detail Report

144                      WSW                      0.73                      3,836.22                      140.00                      WELLS

Permit:	3-125-230630-1	Owner Name:	UNION COUNTY, FLORIDA
Legacy No:		Contractor Name:	Gregory Campbell
Station ID:	132370	Contractor License:	2613
Compliance No:	126831	Type of Work:	New Construction
Well Use:	Monitoring	Driller Name:	Ariel Torres
Total Depth:	25	County:	Union
Casing Depth:		Section:	30
Completion Date:	08/02/2017	Township:	5S
Issued:	08/01/2017	Range:	20E
Static Water Lvl Ft:	12	Latitude:	300123.5704
Diameter:	4	Longitude:	822021.5016
Delineated No:		Delineated Area:	No
Well Street Address:	115 W Main Street		
Location Address1:	115 W Main Street		
Location Address2:			
Location City:	Lake Butler		
Location State:	FL		
Location Zip:			

Map Key	Direction	Distance (mi)	Distance (ft)	Elevation (ft)	DB
145	NE	0.70	3,698.00	137.92	WELLS

Permit:	3-125-175778-1	Owner Name:	SANDRA M. DEWEES
Legacy No:	100626	Contractor Name:	Kenneth Clyatt
Station ID:	110793	Contractor License:	2651
Compliance No:	110329	Type of Work:	New Construction
Well Use:	Domestic	Driller Name:	CLYATT KENNETH M. JR.
Total Depth:	140	County:	Union
Casing Depth:	86	Section:	28
Completion Date:	03/16/2011	Township:	5S
Issued:	03/17/2011	Range:	20E
Static Water Lvl Ft:	36	Latitude:	300214
Diameter:	4	Longitude:	821838
Delineated No:		Delineated Area:	No
Well Street Address:			
Location Address1:			
Location Address2:			
Location City:			
Location State:			
Location Zip:			

Map Key	Direction	Distance (mi)	Distance (ft)	Elevation (ft)	DB
146	NE	0.71	3,747.39	133.76	WELLS

## Wells and Additional Sources Detail Report

Permit:	3-125-13551-1	Owner Name:	ARROW W YARNES
Legacy No:	12588	Contractor Name:	R Durrance
Station ID:	13893	Contractor License:	1305
Compliance No:	13535	Type of Work:	New Construction
Well Use:	Domestic	Driller Name:	DURRANCE R V
Total Depth:	80	County:	Union
Casing Depth:	53	Section:	28
Completion Date:	10/06/1981	Township:	5S
Issued:	09/21/1981	Range:	20E
Static Water Lvl Ft:	12	Latitude:	300206
Diameter:	2	Longitude:	821830
Delineated No:		Delineated Area:	No
Well Street Address:			
Location Address1:			
Location Address2:			
Location City:			
Location State:			
Location Zip:			

Map Key	Direction	Distance (mi)	Distance (ft)	Elevation (ft)	DB
147	WSW	0.74	3,917.50	135.21	WELLS

Permit:	3-125-175682-1	Owner Name:	SUSAN SHAW
Legacy No:	100530	Contractor Name:	Stephanie Stallsmith
Station ID:	110697	Contractor License:	9342
Compliance No:	110233	Type of Work:	New Construction
Well Use:	Monitoring	Driller Name:	STEPHANIE STALLSMITH
Total Depth:	25	County:	Union
Casing Depth:	10	Section:	30
Completion Date:	02/02/2011	Township:	5S
Issued:	01/27/2011	Range:	20E
Static Water Lvl Ft:		Latitude:	300120
Diameter:	2	Longitude:	822022
Delineated No:		Delineated Area:	No
Well Street Address:			
Location Address1:			
Location Address2:			
Location City:			
Location State:			
Location Zip:			

Map Key	Direction	Distance (mi)	Distance (ft)	Elevation (ft)	DB
148	WSW	0.75	3,971.71	140.97	WELLS

Permit:	3-125-37391-1	Owner Name:	FARMERS & DEALERS BANK
---------	---------------	-------------	------------------------

## Wells and Additional Sources Detail Report

Legacy No:	36838	Contractor Name:	K Clyatt
Station ID:	37733	Contractor License:	1777
Compliance No:	37371	Type of Work:	New Construction
Well Use:	Irrigation - Agricultural	Driller Name:	CLYATT K M
Total Depth:	95	County:	Union
Casing Depth:	52	Section:	30
Completion Date:	05/14/1990	Township:	5S
Issued:	04/11/1990	Range:	20E
Static Water Lvl Ft:	18	Latitude:	300123
Diameter:	4	Longitude:	822023
Delineated No:		Delineated Area:	No
Well Street Address:			
Location Address1:			
Location Address2:			
Location City:			
Location State:			
Location Zip:			

Map Key	Direction	Distance (mi)	Distance (ft)	Elevation (ft)	DB
149	WSW	0.75	3,980.09	139.31	WELLS

Permit:	3-125-176278-1	Owner Name:	JOHN & HAZEL SHADD
Legacy No:	101126	Contractor Name:	Stephanie Stallsmith
Station ID:	111293	Contractor License:	9342
Compliance No:	110825	Type of Work:	Abandonment
Well Use:	Other	Driller Name:	STEPHANIE STALLSMITH
Total Depth:	25	County:	Union
Casing Depth:		Section:	30
Completion Date:	11/04/2011	Township:	5S
Issued:	10/18/2011	Range:	20E
Static Water Lvl Ft:		Latitude:	300122
Diameter:	8	Longitude:	822023
Delineated No:		Delineated Area:	No
Well Street Address:			
Location Address1:			
Location Address2:			
Location City:			
Location State:			
Location Zip:			

Map Key	Direction	Distance (mi)	Distance (ft)	Elevation (ft)	DB
150	WSW	0.76	3,991.01	137.30	WELLS

Permit:	3-125-176277-1	Owner Name:	JOHN & HAZEL SHADD
Legacy No:	101125	Contractor Name:	Stephanie Stallsmith
Station ID:	111292	Contractor License:	9342

## Wells and Additional Sources Detail Report

Compliance No:	110824	Type of Work:	Abandonment
Well Use:	Other	Driller Name:	STEPHANIE STALLSMITH
Total Depth:	25	County:	Union
Casing Depth:		Section:	30
Completion Date:	11/04/2011	Township:	5S
Issued:	10/18/2011	Range:	20E
Static Water Lvl Ft:		Latitude:	300121
Diameter:	6	Longitude:	822023
Delineated No:		Delineated Area:	No
Well Street Address:			
Location Address1:			
Location Address2:			
Location City:			
Location State:			
Location Zip:			

Map Key	Direction	Distance (mi)	Distance (ft)	Elevation (ft)	DB
150	WSW	0.76	3,991.01	137.30	WELLS

Permit:	3-125-176276-1	Owner Name:	JOHN & HAZEL SHADD
Legacy No:	101124	Contractor Name:	Stephanie Stallsmith
Station ID:	111291	Contractor License:	9342
Compliance No:	110823	Type of Work:	Abandonment
Well Use:	Monitoring	Driller Name:	STEPHANIE STALLSMITH
Total Depth:	24	County:	Union
Casing Depth:		Section:	31
Completion Date:	11/04/2011	Township:	5S
Issued:	10/17/2011	Range:	20E
Static Water Lvl Ft:		Latitude:	300121
Diameter:	2	Longitude:	822023
Delineated No:		Delineated Area:	No
Well Street Address:			
Location Address1:			
Location Address2:			
Location City:			
Location State:			
Location Zip:			

Map Key	Direction	Distance (mi)	Distance (ft)	Elevation (ft)	DB
151	WSW	0.76	4,004.44	135.91	WELLS

Permit:	3-079-176275-1	Owner Name:	JOHN & HAZEL SHADD
Legacy No:	101123	Contractor Name:	Stephanie Stallsmith
Station ID:	111290	Contractor License:	9342
Compliance No:	110822	Type of Work:	New Construction
Well Use:	Monitoring	Driller Name:	STEPHANIE STALLSMITH

## Wells and Additional Sources Detail Report

Total Depth:	56	County:	Madison
Casing Depth:		Section:	31
Completion Date:	11/04/2011	Township:	5S
Issued:	10/18/2011	Range:	20E
Static Water Lvl Ft:		Latitude:	300120
Diameter:	2	Longitude:	822023
Delineated No:		Delineated Area:	No
Well Street Address:			
Location Address1:			
Location Address2:			
Location City:			
Location State:			
Location Zip:			

Map Key	Direction	Distance (mi)	Distance (ft)	Elevation (ft)	DB
152	WSW	0.77	4,075.20	142.37	WELLS

Permit:	3-125-176378-1	Owner Name:	JOHN L. & HAZEL B. SHADD
Legacy No:	101226	Contractor Name:	Richard Kelly
Station ID:	111393	Contractor License:	3139
Compliance No:	110925	Type of Work:	New Construction
Well Use:	Other	Driller Name:	KELLY RICK
Total Depth:	30	County:	Union
Casing Depth:		Section:	30
Completion Date:	11/30/2011	Township:	5S
Issued:	11/29/2011	Range:	20E
Static Water Lvl Ft:	15	Latitude:	300122.64
Diameter:	5	Longitude:	822024.15
Delineated No:		Delineated Area:	No
Well Street Address:			
Location Address1:			
Location Address2:			
Location City:			
Location State:			
Location Zip:			

Map Key	Direction	Distance (mi)	Distance (ft)	Elevation (ft)	DB
152	WSW	0.77	4,075.20	142.37	WELLS

Permit:	3-125-176376-1	Owner Name:	JOHN L. & HAZEL B. SHADD
Legacy No:	101224	Contractor Name:	Richard Kelly
Station ID:	111391	Contractor License:	3139
Compliance No:	110923	Type of Work:	New Construction
Well Use:	Other	Driller Name:	KELLY RICK
Total Depth:	30	County:	Union
Casing Depth:		Section:	30

## Wells and Additional Sources Detail Report

Completion Date:	11/29/2011	Township:	5S
Issued:	11/29/2011	Range:	20E
Static Water Lvl Ft:	15	Latitude:	300122.64
Diameter:	5	Longitude:	822024.15
Delineated No:		Delineated Area:	No
Well Street Address:			
Location Address1:			
Location Address2:			
Location City:			
Location State:			
Location Zip:			

Map Key	Direction	Distance (mi)	Distance (ft)	Elevation (ft)	DB
152	WSW	0.77	4,075.20	142.37	WELLS

Permit:	3-125-176379-1	Owner Name:	JOHN L. & HAZEL B. SHADD
Legacy No:	101227	Contractor Name:	Richard Kelly
Station ID:	111394	Contractor License:	3139
Compliance No:	110926	Type of Work:	New Construction
Well Use:	Other	Driller Name:	KELLY RICK
Total Depth:	30	County:	Union
Casing Depth:		Section:	30
Completion Date:	11/30/2011	Township:	5S
Issued:	11/29/2011	Range:	20E
Static Water Lvl Ft:	15	Latitude:	300122.64
Diameter:	5	Longitude:	822024.15
Delineated No:		Delineated Area:	No
Well Street Address:			
Location Address1:			
Location Address2:			
Location City:			
Location State:			
Location Zip:			

Map Key	Direction	Distance (mi)	Distance (ft)	Elevation (ft)	DB
152	WSW	0.77	4,075.20	142.37	WELLS

Permit:	3-125-176381-1	Owner Name:	JOHN L. & HAZEL B. SHADD
Legacy No:	101229	Contractor Name:	Richard Kelly
Station ID:	111396	Contractor License:	3139
Compliance No:	110928	Type of Work:	New Construction
Well Use:	Other	Driller Name:	KELLY RICK
Total Depth:	30	County:	Union
Casing Depth:		Section:	30
Completion Date:	12/01/2011	Township:	5S
Issued:	11/29/2011	Range:	20E

## Wells and Additional Sources Detail Report

Static Water Lvl Ft: 15	Latitude: 300122.64
Diameter: 5	Longitude: 822024.15
Delineated No:	Delineated Area: No
Well Street Address:	
Location Address1:	
Location Address2:	
Location City:	
Location State:	
Location Zip:	

Map Key	Direction	Distance (mi)	Distance (ft)	Elevation (ft)	DB
152	WSW	0.77	4,075.20	142.37	WELLS

Permit: 3-125-176383-1	Owner Name: JOHN L. & HAZEL B. SHADD
Legacy No: 101231	Contractor Name: Richard Kelly
Station ID: 111398	Contractor License: 3139
Compliance No: 110930	Type of Work: New Construction
Well Use: Other	Driller Name: KELLY RICK
Total Depth: 30	County: Union
Casing Depth:	Section: 30
Completion Date: 12/06/2012	Township: 2S
Issued: 11/29/2011	Range: 20E
Static Water Lvl Ft: 15	Latitude: 300122.64
Diameter: 5	Longitude: 822024.15
Delineated No:	Delineated Area: No
Well Street Address:	
Location Address1:	
Location Address2:	
Location City:	
Location State:	
Location Zip:	

Map Key	Direction	Distance (mi)	Distance (ft)	Elevation (ft)	DB
152	WSW	0.77	4,075.20	142.37	WELLS

Permit: 3-125-176382-1	Owner Name: JOHN L. & HAZEL B. SHADD
Legacy No: 101230	Contractor Name: Richard Kelly
Station ID: 111397	Contractor License: 3139
Compliance No: 110929	Type of Work: New Construction
Well Use: Monitoring	Driller Name: KELLY RICK
Total Depth: 30	County: Union
Casing Depth:	Section: 30
Completion Date: 12/05/2011	Township: 5S
Issued: 11/29/2011	Range: 20E
Static Water Lvl Ft: 15	Latitude: 300122.64
Diameter: 5	Longitude: 822024.15

## Wells and Additional Sources Detail Report

Delineated No: \_\_\_\_\_ Delineated Area: No  
 Well Street Address: \_\_\_\_\_  
 Location Address1: \_\_\_\_\_  
 Location Address2: \_\_\_\_\_  
 Location City: \_\_\_\_\_  
 Location State: \_\_\_\_\_  
 Location Zip: \_\_\_\_\_

<b>Map Key</b>	<b>Direction</b>	<b>Distance (mi)</b>	<b>Distance (ft)</b>	<b>Elevation (ft)</b>	<b>DB</b>
152	WSW	0.77	4,075.20	142.37	WELLS

Permit:	3-125-176380-1	Owner Name:	JOHN L. & HAZEL B. SHADD
Legacy No:	101228	Contractor Name:	Richard Kelly
Station ID:	111395	Contractor License:	3139
Compliance No:	110927	Type of Work:	New Construction
Well Use:	Other	Driller Name:	KELLY RICK
Total Depth:		County:	Union
Casing Depth:		Section:	30
Completion Date:	12/01/2012	Township:	5S
Issued:	11/29/2011	Range:	20E
Static Water Lvl Ft:		Latitude:	300122.64
Diameter:	5	Longitude:	822024.15
Delineated No:		Delineated Area:	No
Well Street Address:			
Location Address1:			
Location Address2:			
Location City:			
Location State:			
Location Zip:			

<b>Map Key</b>	<b>Direction</b>	<b>Distance (mi)</b>	<b>Distance (ft)</b>	<b>Elevation (ft)</b>	<b>DB</b>
152	WSW	0.77	4,075.20	142.37	WELLS

Permit:	3-125-176377-1	Owner Name:	JOHN L. HAZEL B. SHADD
Legacy No:	101225	Contractor Name:	Richard Kelly
Station ID:	111392	Contractor License:	3139
Compliance No:	110924	Type of Work:	New Construction
Well Use:	Other	Driller Name:	KELLY RICK
Total Depth:	30	County:	Union
Casing Depth:		Section:	30
Completion Date:	11/29/2011	Township:	5S
Issued:	11/29/2011	Range:	20E
Static Water Lvl Ft:	15	Latitude:	300122.64
Diameter:	5	Longitude:	822024.15
Delineated No:		Delineated Area:	No
Well Street Address:			

## Wells and Additional Sources Detail Report

Location Address1:  
 Location Address2:  
 Location City:  
 Location State:  
 Location Zip:

Map Key	Direction	Distance (mi)	Distance (ft)	Elevation (ft)	DB
153	WSW	0.76	4,030.71	136.55	WELLS

Permit:	3-125-175683-1	Owner Name:	CITY OF LAKE BUTLER
Legacy No:	100531	Contractor Name:	Stephanie Stallsmith
Station ID:	110698	Contractor License:	9342
Compliance No:	110234	Type of Work:	New Construction
Well Use:	Monitoring	Driller Name:	STEPHANIE STALLSMITH
Total Depth:	25	County:	Union
Casing Depth:	10	Section:	30
Completion Date:	02/02/2011	Township:	5S
Issued:	01/27/2011	Range:	20E
Static Water Lvl Ft:		Latitude:	300119.272
Diameter:	2	Longitude:	822023.172
Delineated No:		Delineated Area:	No
Well Street Address:			
Location Address1:			
Location Address2:			
Location City:			
Location State:			
Location Zip:			

Map Key	Direction	Distance (mi)	Distance (ft)	Elevation (ft)	DB
154	WSW	0.77	4,078.27	140.37	WELLS

Permit:	3-125-176412-1	Owner Name:	JOHN & HAZEL SHADD
Legacy No:	101260	Contractor Name:	Stephanie Stallsmith
Station ID:	111427	Contractor License:	9342
Compliance No:	110959	Type of Work:	Abandonment
Well Use:	Monitoring	Driller Name:	STEPHANIE STALLSMITH
Total Depth:	22	County:	Union
Casing Depth:		Section:	20
Completion Date:	12/14/2011	Township:	5S
Issued:	12/08/2011	Range:	31E
Static Water Lvl Ft:		Latitude:	300121
Diameter:	2	Longitude:	822024
Delineated No:		Delineated Area:	No
Well Street Address:			
Location Address1:			
Location Address2:			

## Wells and Additional Sources Detail Report

Location City:  
 Location State:  
 Location Zip:

Map Key	Direction	Distance (mi)	Distance (ft)	Elevation (ft)	DB
154	WSW	0.77	4,078.27	140.37	WELLS

Permit:	3-125-176411-1	Owner Name:	JOHN & HAZEL SHADD
Legacy No:	101259	Contractor Name:	Stephanie Stallsmith
Station ID:	111426	Contractor License:	9342
Compliance No:	110958	Type of Work:	Abandonment
Well Use:	Other	Driller Name:	STEPHANIE STALLSMITH
Total Depth:	25	County:	Union
Casing Depth:		Section:	31
Completion Date:	12/14/2011	Township:	5S
Issued:	12/08/2011	Range:	20E
Static Water Lvl Ft:		Latitude:	300121
Diameter:	6	Longitude:	822024
Delineated No:		Delineated Area:	No
Well Street Address:			
Location Address1:			
Location Address2:			
Location City:			
Location State:			
Location Zip:			

Map Key	Direction	Distance (mi)	Distance (ft)	Elevation (ft)	DB
154	WSW	0.77	4,078.27	140.37	WELLS

Permit:	3-125-176413-1	Owner Name:	JOHN & HAZEL SHADD
Legacy No:	101261	Contractor Name:	Stephanie Stallsmith
Station ID:	111428	Contractor License:	9342
Compliance No:	110960	Type of Work:	Abandonment
Well Use:	Monitoring	Driller Name:	STEPHANIE STALLSMITH
Total Depth:	85	County:	Union
Casing Depth:		Section:	31
Completion Date:	12/14/2011	Township:	5S
Issued:	12/08/2011	Range:	20E
Static Water Lvl Ft:		Latitude:	300121
Diameter:	2	Longitude:	822024
Delineated No:		Delineated Area:	No
Well Street Address:			
Location Address1:			
Location Address2:			
Location City:			
Location State:			

## Wells and Additional Sources Detail Report

Location Zip:

Map Key	Direction	Distance (mi)	Distance (ft)	Elevation (ft)	DB
155	WSW	0.77	4,091.42	136.86	WELLS

Permit:	3-125-19661-1	Owner Name:	DER
Legacy No:	18705	Contractor Name:	William Davis
Station ID:	20003	Contractor License:	2338
Compliance No:	19645	Type of Work:	New Construction
Well Use:	Monitoring	Driller Name:	DAVIS WILLIAM H
Total Depth:	24	County:	Union
Casing Depth:	23	Section:	30
Completion Date:	07/19/1984	Township:	5S
Issued:	07/17/1984	Range:	20E
Static Water Lvl Ft:	9	Latitude:	300120
Diameter:	2	Longitude:	822024
Delineated No:		Delineated Area:	No
Well Street Address:			
Location Address1:			
Location Address2:			
Location City:			
Location State:			
Location Zip:			

Map Key	Direction	Distance (mi)	Distance (ft)	Elevation (ft)	DB
156	WSW	0.79	4,165.57	144.14	WELLS

Permit:	3-125-21525-1	Owner Name:	DER
Legacy No:	20569	Contractor Name:	HICKS RICHARD W
Station ID:	21867	Contractor License:	2495
Compliance No:	21509	Type of Work:	New Construction
Well Use:	Monitoring	Driller Name:	HICKS RICHARD W
Total Depth:	0	County:	Union
Casing Depth:	0	Section:	30
Completion Date:	05/20/1985	Township:	5S
Issued:	05/07/1985	Range:	20E
Static Water Lvl Ft:	0	Latitude:	300121
Diameter:	1	Longitude:	822025
Delineated No:		Delineated Area:	No
Well Street Address:			
Location Address1:			
Location Address2:			
Location City:			
Location State:			
Location Zip:			

## Wells and Additional Sources Detail Report

Map Key	Direction	Distance (mi)	Distance (ft)	Elevation (ft)	DB
156	WSW	0.79	4,165.57	144.14	WELLS

Permit:	3-125-176341-1	Owner Name:	ANDREW THOMAS
Legacy No:	101189	Contractor Name:	Stephanie Stallsmith
Station ID:	111356	Contractor License:	9342
Compliance No:	110888	Type of Work:	Abandonment
Well Use:	Monitoring	Driller Name:	STEPHANIE STALLSMITH
Total Depth:	22	County:	Union
Casing Depth:		Section:	30
Completion Date:	12/14/2011	Township:	5S
Issued:	11/16/2011	Range:	20E
Static Water Lvl Ft:		Latitude:	300121
Diameter:	2	Longitude:	822025
Delineated No:		Delineated Area:	No
Well Street Address:			
Location Address1:			
Location Address2:			
Location City:			
Location State:			
Location Zip:			

Map Key	Direction	Distance (mi)	Distance (ft)	Elevation (ft)	DB
156	WSW	0.79	4,165.57	144.14	WELLS

Permit:	3-125-21523-1	Owner Name:	DER
Legacy No:	20567	Contractor Name:	HICKS RICHARD W
Station ID:	21865	Contractor License:	2495
Compliance No:	21507	Type of Work:	New Construction
Well Use:	Monitoring	Driller Name:	HICKS RICHARD W
Total Depth:	21	County:	Union
Casing Depth:	21	Section:	30
Completion Date:	05/08/1985	Township:	5S
Issued:	05/07/1985	Range:	20E
Static Water Lvl Ft:	18	Latitude:	300121
Diameter:	1	Longitude:	822025
Delineated No:		Delineated Area:	No
Well Street Address:			
Location Address1:			
Location Address2:			
Location City:			
Location State:			
Location Zip:			

Map Key	Direction	Distance (mi)	Distance (ft)	Elevation (ft)	DB
---------	-----------	---------------	---------------	----------------	----

## Wells and Additional Sources Detail Report

156                      WSW                      0.79                      4,165.57                      144.14                      WELLS

Permit:	3-125-176343-1	Owner Name:	ANDREW THOMAS
Legacy No:	101191	Contractor Name:	Stephanie Stallsmith
Station ID:	111358	Contractor License:	9342
Compliance No:	110890	Type of Work:	Abandonment
Well Use:	Monitoring	Driller Name:	STEPHANIE STALLSMITH
Total Depth:	25	County:	Union
Casing Depth:		Section:	30
Completion Date:	12/14/2011	Township:	5S
Issued:	10/16/2011	Range:	20E
Static Water Lvl Ft:		Latitude:	300121
Diameter:	6	Longitude:	822025
Delineated No:		Delineated Area:	No
Well Street Address:			
Location Address1:			
Location Address2:			
Location City:			
Location State:			
Location Zip:			

Map Key	Direction	Distance (mi)	Distance (ft)	Elevation (ft)	DB
156	WSW	0.79	4,165.57	144.14	WELLS

Permit:	3-125-176342-1	Owner Name:	ANDREW THOMAS
Legacy No:	101190	Contractor Name:	Stephanie Stallsmith
Station ID:	111357	Contractor License:	9342
Compliance No:	110889	Type of Work:	Abandonment
Well Use:	Other	Driller Name:	STEPHANIE STALLSMITH
Total Depth:	25	County:	Union
Casing Depth:		Section:	30
Completion Date:	12/14/2011	Township:	5S
Issued:	11/16/2011	Range:	20E
Static Water Lvl Ft:		Latitude:	300121
Diameter:	8	Longitude:	822025
Delineated No:		Delineated Area:	No
Well Street Address:			
Location Address1:			
Location Address2:			
Location City:			
Location State:			
Location Zip:			

Map Key	Direction	Distance (mi)	Distance (ft)	Elevation (ft)	DB
156	WSW	0.79	4,165.57	144.14	WELLS

## Wells and Additional Sources Detail Report

Permit:	3-125-21524-1	Owner Name:	DER
Legacy No:	20568	Contractor Name:	HICKS RICHARD W
Station ID:	21866	Contractor License:	2495
Compliance No:	21508	Type of Work:	New Construction
Well Use:	Monitoring	Driller Name:	HICKS RICHARD W
Total Depth:	21	County:	Union
Casing Depth:	21	Section:	30
Completion Date:	05/08/1985	Township:	5S
Issued:	05/07/1985	Range:	20E
Static Water Lvl Ft:	18	Latitude:	300121
Diameter:	1	Longitude:	822025
Delineated No:		Delineated Area:	No
Well Street Address:			
Location Address1:			
Location Address2:			
Location City:			
Location State:			
Location Zip:			

Map Key	Direction	Distance (mi)	Distance (ft)	Elevation (ft)	DB
158	WSW	0.79	4,178.44	137.92	WELLS

Permit:	3-125-19663-1	Owner Name:	DER
Legacy No:	18707	Contractor Name:	William Davis
Station ID:	20005	Contractor License:	2338
Compliance No:	19647	Type of Work:	New Construction
Well Use:	Monitoring	Driller Name:	DAVIS WILLIAM H
Total Depth:	20	County:	Union
Casing Depth:	18	Section:	30
Completion Date:	07/25/1984	Township:	5S
Issued:	07/17/1984	Range:	20E
Static Water Lvl Ft:	9	Latitude:	300120
Diameter:	2	Longitude:	822025
Delineated No:		Delineated Area:	No
Well Street Address:			
Location Address1:			
Location Address2:			
Location City:			
Location State:			
Location Zip:			

Map Key	Direction	Distance (mi)	Distance (ft)	Elevation (ft)	DB
159	WSW	0.80	4,213.95	145.04	WELLS

Permit:	3-125-242248-1	Owner Name:	Prashnilu Properties, Llc
---------	----------------	-------------	---------------------------

## Wells and Additional Sources Detail Report

Legacy No:		Contractor Name:	Gregory Campbell
Station ID:	147406	Contractor License:	2613
Compliance No:	144031	Type of Work:	Abandonment
Well Use:	Monitoring	Driller Name:	Ariel Torres
Total Depth:	23	County:	Union
Casing Depth:		Section:	30
Completion Date:	03/10/2022	Township:	5S
Issued:	03/04/2022	Range:	20E
Static Water Lvl Ft:	15	Latitude:	300121.1859
Diameter:	2	Longitude:	822025.5782
Delineated No:		Delineated Area:	No
Well Street Address:	Sw 3rd Ave		
Location Address1:	Sw 3rd Ave		
Location Address2:			
Location City:	Lake Butler		
Location State:	FL		
Location Zip:	32054		

Map Key	Direction	Distance (mi)	Distance (ft)	Elevation (ft)	DB
160	WSW	0.80	4,231.21	145.13	WELLS

Permit:	3-125-242247-1	Owner Name:	Prashnilu Properties, Llc
Legacy No:		Contractor Name:	Gregory Campbell
Station ID:	147405	Contractor License:	2613
Compliance No:	144008	Type of Work:	New Construction
Well Use:	Monitoring	Driller Name:	Ariel Torres
Total Depth:	25	County:	Union
Casing Depth:	10	Section:	30
Completion Date:	03/09/2022	Township:	5S
Issued:	03/03/2022	Range:	20E
Static Water Lvl Ft:	15	Latitude:	300121.9768
Diameter:	2	Longitude:	822025.867
Delineated No:		Delineated Area:	No
Well Street Address:	W Main St		
Location Address1:	W Main St		
Location Address2:			
Location City:	Lake Butler		
Location State:	FL		
Location Zip:	32054		

Map Key	Direction	Distance (mi)	Distance (ft)	Elevation (ft)	DB
161	WSW	0.80	4,242.65	144.90	WELLS

Permit:	3-125-19659-1	Owner Name:	DER
Legacy No:	18703	Contractor Name:	William Davis
Station ID:	20001	Contractor License:	2338

## Wells and Additional Sources Detail Report

Compliance No:	19643	Type of Work:	New Construction
Well Use:	Monitoring	Driller Name:	DAVIS WILLIAM H
Total Depth:	24	County:	Union
Casing Depth:	23	Section:	30
Completion Date:	07/18/1984	Township:	5S
Issued:	07/17/1984	Range:	20E
Static Water Lvl Ft:	13	Latitude:	300122
Diameter:	2	Longitude:	822026
Delineated No:		Delineated Area:	No
Well Street Address:			
Location Address1:			
Location Address2:			
Location City:			
Location State:			
Location Zip:			

Map Key	Direction	Distance (mi)	Distance (ft)	Elevation (ft)	DB
162	WSW	0.81	4,252.89	143.73	WELLS

Permit:	3-125-19660-1	Owner Name:	DER
Legacy No:	18704	Contractor Name:	William Davis
Station ID:	20002	Contractor License:	2338
Compliance No:	19644	Type of Work:	New Construction
Well Use:	Monitoring	Driller Name:	DAVIS WILLIAM H
Total Depth:	24	County:	Union
Casing Depth:	23	Section:	30
Completion Date:	07/18/1984	Township:	5S
Issued:	07/17/1984	Range:	20E
Static Water Lvl Ft:	14	Latitude:	300121
Diameter:	2	Longitude:	822026
Delineated No:		Delineated Area:	No
Well Street Address:			
Location Address1:			
Location Address2:			
Location City:			
Location State:			
Location Zip:			

Map Key	Direction	Distance (mi)	Distance (ft)	Elevation (ft)	DB
163	NE	0.78	4,124.97	148.50	WELLS

Permit:	3-125-174527-1	Owner Name:	LINDA JONES
Legacy No:	99375	Contractor Name:	Curtis Clyatt
Station ID:	109542	Contractor License:	2652
Compliance No:	109080	Type of Work:	New Construction
Well Use:	Domestic	Driller Name:	CLYATT CURTIS L.

## Wells and Additional Sources Detail Report

Total Depth:	65	County:	Union
Casing Depth:	38	Section:	21
Completion Date:	09/02/2009	Township:	5S
Issued:	08/31/2009	Range:	20E
Static Water Lvl Ft:	12	Latitude:	300222
Diameter:	4	Longitude:	821842
Delineated No:		Delineated Area:	No
Well Street Address:			
Location Address1:			
Location Address2:			
Location City:			
Location State:			
Location Zip:			

Map Key	Direction	Distance (mi)	Distance (ft)	Elevation (ft)	DB
164	WSW	0.81	4,280.46	137.41	WELLS

Permit:	3-125-19662-1	Owner Name:	DER
Legacy No:	18706	Contractor Name:	William Davis
Station ID:	20004	Contractor License:	2338
Compliance No:	19646	Type of Work:	New Construction
Well Use:	Monitoring	Driller Name:	DAVIS WILLIAM H
Total Depth:	19	County:	Union
Casing Depth:	18	Section:	30
Completion Date:	07/19/1984	Township:	5S
Issued:	07/17/1984	Range:	20E
Static Water Lvl Ft:	9	Latitude:	300119
Diameter:	2	Longitude:	822026
Delineated No:		Delineated Area:	No
Well Street Address:			
Location Address1:			
Location Address2:			
Location City:			
Location State:			
Location Zip:			

Map Key	Direction	Distance (mi)	Distance (ft)	Elevation (ft)	DB
165	NE	0.80	4,211.18	134.69	WELLS

Permit:	3-125-201837-1	Owner Name:	SHORT MACK T & SUZANNE
Legacy No:		Contractor Name:	Kenneth Clyatt
Station ID:	116540	Contractor License:	2651
Compliance No:	115757	Type of Work:	New Construction
Well Use:	Domestic	Driller Name:	Curtis Clyatt
Total Depth:	140	County:	Union
Casing Depth:	83	Section:	28

## Wells and Additional Sources Detail Report

Completion Date:	09/26/2013	Township:	5S
Issued:	08/23/2013	Range:	20E
Static Water Lvl Ft:	21	Latitude:	300210.7736
Diameter:	4	Longitude:	821827.2232
Delineated No:		Delineated Area:	No
Well Street Address:	18815 NE 111TH TERRACE		
Location Address1:	18815 NE 111TH TERRACE		
Location Address2:			
Location City:	LAKE BUTLER		
Location State:	FL		
Location Zip:	32054		

Map Key	Direction	Distance (mi)	Distance (ft)	Elevation (ft)	DB
166	NNE	0.86	4,526.56	147.72	WELLS

Permit:	3-125-174648-1	Owner Name:	VERNON HENDRICKS
Legacy No:	99496	Contractor Name:	K Clyatt
Station ID:	109663	Contractor License:	1777
Compliance No:	109201	Type of Work:	New Construction
Well Use:	Domestic	Driller Name:	CLYATT K M
Total Depth:	60	County:	Union
Casing Depth:	35	Section:	21
Completion Date:	10/16/2009	Township:	5S
Issued:	10/15/2009	Range:	20E
Static Water Lvl Ft:	25	Latitude:	300230
Diameter:	4	Longitude:	821851
Delineated No:		Delineated Area:	No
Well Street Address:			
Location Address1:			
Location Address2:			
Location City:			
Location State:			
Location Zip:			

Map Key	Direction	Distance (mi)	Distance (ft)	Elevation (ft)	DB
167	NE	0.83	4,401.94	145.32	WELLS

Permit:	3-125-222998-1	Owner Name:	GREEN GERALD D II
Legacy No:		Contractor Name:	Kenneth Clyatt
Station ID:	122738	Contractor License:	2651
Compliance No:	118997	Type of Work:	New Construction
Well Use:	Domestic	Driller Name:	Dillan Clyatt
Total Depth:	65	County:	Union
Casing Depth:	48	Section:	21
Completion Date:	04/07/2015	Township:	5S
Issued:	04/06/2015	Range:	20E

## Wells and Additional Sources Detail Report

Static Water Lvl Ft:	14	Latitude:	300222.7364
Diameter:	4	Longitude:	821837.6092
Delineated No:		Delineated Area:	No
Well Street Address:	LAKE BUTLER; FL - 32054		
Location Address1:	LAKE BUTLER; FL - 32054		
Location Address2:			
Location City:			
Location State:			
Location Zip:			

Map Key	Direction	Distance (mi)	Distance (ft)	Elevation (ft)	DB
168	WSW	0.87	4,602.38	135.75	WELLS

Permit:	3-125-30069-1	Owner Name:	GULF STATION
Legacy No:	29503	Contractor Name:	Mr Jack J Watson
Station ID:	30411	Contractor License:	2730
Compliance No:	30053	Type of Work:	New Construction
Well Use:	Monitoring	Driller Name:	WATSON JACK
Total Depth:	18	County:	Union
Casing Depth:	10	Section:	30
Completion Date:	12/17/1987	Township:	5S
Issued:	01/08/1988	Range:	20E
Static Water Lvl Ft:	13	Latitude:	300121
Diameter:	2	Longitude:	822030
Delineated No:		Delineated Area:	No
Well Street Address:			
Location Address1:			
Location Address2:			
Location City:			
Location State:			
Location Zip:			

Map Key	Direction	Distance (mi)	Distance (ft)	Elevation (ft)	DB
168	WSW	0.87	4,602.38	135.75	WELLS

Permit:	3-125-30068-1	Owner Name:	GULF STATION
Legacy No:	29502	Contractor Name:	Mr Jack J Watson
Station ID:	30410	Contractor License:	2730
Compliance No:	30052	Type of Work:	New Construction
Well Use:	Monitoring	Driller Name:	WATSON JACK
Total Depth:	18	County:	Union
Casing Depth:	10	Section:	30
Completion Date:	12/17/1987	Township:	5S
Issued:	01/08/1988	Range:	20E
Static Water Lvl Ft:	13	Latitude:	300121
Diameter:	2	Longitude:	822030

# Wells and Additional Sources Detail Report

Delineated No: \_\_\_\_\_ Delineated Area: No  
 Well Street Address: \_\_\_\_\_  
 Location Address1: \_\_\_\_\_  
 Location Address2: \_\_\_\_\_  
 Location City: \_\_\_\_\_  
 Location State: \_\_\_\_\_  
 Location Zip: \_\_\_\_\_

<b>Map Key</b>	<b>Direction</b>	<b>Distance (mi)</b>	<b>Distance (ft)</b>	<b>Elevation (ft)</b>	<b>DB</b>
168	WSW	0.87	4,602.38	135.75	WELLS

Permit:	3-125-30070-1	Owner Name:	GULF STATION
Legacy No:	29504	Contractor Name:	Mr Jack J Watson
Station ID:	30412	Contractor License:	2730
Compliance No:	30054	Type of Work:	New Construction
Well Use:	Monitoring	Driller Name:	WATSON JACK
Total Depth:	18	County:	Union
Casing Depth:	10	Section:	30
Completion Date:	12/17/1987	Township:	5S
Issued:	01/08/1988	Range:	20E
Static Water Lvl Ft:	13	Latitude:	300121
Diameter:	2	Longitude:	822030
Delineated No:		Delineated Area:	No
Well Street Address:			
Location Address1:			
Location Address2:			
Location City:			
Location State:			
Location Zip:			

<b>Map Key</b>	<b>Direction</b>	<b>Distance (mi)</b>	<b>Distance (ft)</b>	<b>Elevation (ft)</b>	<b>DB</b>
168	WSW	0.87	4,602.38	135.75	WELLS

Permit:	3-125-30067-1	Owner Name:	GULF STATION
Legacy No:	29501	Contractor Name:	Mr Jack J Watson
Station ID:	30409	Contractor License:	2730
Compliance No:	30051	Type of Work:	New Construction
Well Use:	Monitoring	Driller Name:	WATSON JACK
Total Depth:	18	County:	Union
Casing Depth:	10	Section:	30
Completion Date:	12/17/1987	Township:	5S
Issued:	01/08/1988	Range:	20E
Static Water Lvl Ft:	13	Latitude:	300121
Diameter:	2	Longitude:	822030
Delineated No:		Delineated Area:	No
Well Street Address:			

## Wells and Additional Sources Detail Report

Location Address1:  
 Location Address2:  
 Location City:  
 Location State:  
 Location Zip:

<b>Map Key</b>	<b>Direction</b>	<b>Distance (mi)</b>	<b>Distance (ft)</b>	<b>Elevation (ft)</b>	<b>DB</b>
169	WSW	0.86	4,560.67	132.21	WELLS

Permit:	3-125-21322-1	Owner Name:	DOYLE M ARCHER
Legacy No:	20366	Contractor Name:	WILLIAMS B B
Station ID:	21664	Contractor License:	1819
Compliance No:	21306	Type of Work:	New Construction
Well Use:	Irrigation - Agricultural	Driller Name:	WILLIAMS R B
Total Depth:	60	County:	Union
Casing Depth:	40	Section:	30
Completion Date:	05/01/1985	Township:	5S
Issued:	04/12/1985	Range:	20E
Static Water Lvl Ft:	10	Latitude:	300105
Diameter:	2	Longitude:	822024
Delineated No:		Delineated Area:	No
Well Street Address:			
Location Address1:			
Location Address2:			
Location City:			
Location State:			
Location Zip:			

<b>Map Key</b>	<b>Direction</b>	<b>Distance (mi)</b>	<b>Distance (ft)</b>	<b>Elevation (ft)</b>	<b>DB</b>
171	W	0.98	5,179.20	134.14	WELLS

Permit:	3-125-42815-1	Owner Name:	S B CARROLL
Legacy No:	42264	Contractor Name:	K Clyatt
Station ID:	43157	Contractor License:	1777
Compliance No:	42781	Type of Work:	New Construction
Well Use:	Domestic	Driller Name:	CLYATT K M
Total Depth:	95	County:	Union
Casing Depth:	49	Section:	30
Completion Date:	01/10/1992	Township:	5S
Issued:	01/10/1992	Range:	20E
Static Water Lvl Ft:	12	Latitude:	300127
Diameter:	4	Longitude:	822037
Delineated No:		Delineated Area:	No
Well Street Address:			
Location Address1:			
Location Address2:			

## Wells and Additional Sources Detail Report

Location City:  
 Location State:  
 Location Zip:

Map Key	Direction	Distance (mi)	Distance (ft)	Elevation (ft)	DB
172	NNE	1.00	5,273.31	140.09	WELLS

Permit:	3-125-64135-1	Owner Name:	HERMAN HENDRICKS
Legacy No:	63606	Contractor Name:	K Clyatt
Station ID:	64477	Contractor License:	1777
Compliance No:	64072	Type of Work:	New Construction
Well Use:	Domestic	Driller Name:	CLYATT K M
Total Depth:	45	County:	Union
Casing Depth:	25	Section:	20
Completion Date:	03/19/1998	Township:	5S
Issued:	03/04/1998	Range:	20E
Static Water Lvl Ft:	10	Latitude:	300239
Diameter:	4	Longitude:	821858
Delineated No:		Delineated Area:	No
Well Street Address:			
Location Address1:			
Location Address2:			
Location City:			
Location State:			
Location Zip:			

### Water Wells - Suwanee River Water Management District

Map Key	Direction	Distance (mi)	Distance (ft)	Elevation (ft)	DB
8	SSW	0.08	424.39	133.21	WATER WELLS

Station ID:	153304	Issue Date:	7/7/2019
Project No:	3-125-235022-1	Well Contractor Nme:	Gregory Campbell
Permit Status:	Issued	Primary County:	Union
Well Use:	Monitoring	Sec Town Rnge IDs:	
Well App Type:	New Construction	DMS Latitude:	300123.1024
Total Well Depth:	12	DMS Longitude:	821926.9904
Casing Diameter:	2	Section:	29
Cased Depth:	2	Township:	5S
Rule Group:	WW Construction	Range:	20E

Map Key	Direction	Distance (mi)	Distance (ft)	Elevation (ft)	DB
9	SSW	0.07	374.75	133.49	WATER WELLS

Station ID:	154295	Issue Date:	12/13/2019
Project No:	3-125-235994-1	Well Contractor Nme:	Gregory Campbell

## Wells and Additional Sources Detail Report

Permit Status:	Issued	Primary County:	Union
Well Use:	Monitoring	Sec Town Rnge IDs:	
Well App Type:	Abandonment	DMS Latitude:	300122.8576
Total Well Depth:	20	DMS Longitude:	821926.3208
Casing Diameter:	4	Section:	29
Cased Depth:	10	Township:	5S
Rule Group:	WW Construction	Range:	20E

Map Key	Direction	Distance (mi)	Distance (ft)	Elevation (ft)	DB
11	SSW	0.07	388.24	133.30	WATER WELLS

Station ID:	154249	Issue Date:	12/10/2019
Project No:	3-125-235949-1	Well Contractor Nme:	Gregory Campbell
Permit Status:	Issued	Primary County:	Union
Well Use:	Monitoring	Sec Town Rnge IDs:	
Well App Type:	Abandonment	DMS Latitude:	300122.8072
Total Well Depth:	20	DMS Longitude:	821926.4648
Casing Diameter:	2	Section:	29
Cased Depth:	10	Township:	5S
Rule Group:	WW Construction	Range:	20E

Map Key	Direction	Distance (mi)	Distance (ft)	Elevation (ft)	DB
14	SSW	0.08	412.87	133.41	WATER WELLS

Station ID:	154250	Issue Date:	12/10/2019
Project No:	3-125-235950-1	Well Contractor Nme:	Gregory Campbell
Permit Status:	Issued	Primary County:	Union
Well Use:	Monitoring	Sec Town Rnge IDs:	
Well App Type:	Abandonment	DMS Latitude:	300122.6128
Total Well Depth:	20	DMS Longitude:	821926.6592
Casing Diameter:	2	Section:	29
Cased Depth:	10	Township:	5S
Rule Group:	WW Construction	Range:	20E

Map Key	Direction	Distance (mi)	Distance (ft)	Elevation (ft)	DB
17	SSW	0.07	391.21	133.31	WATER WELLS

Station ID:	133112	Issue Date:	1/12/2018
Project No:	3-125-231569-1	Well Contractor Nme:	Kenneth Clyatt
Permit Status:	Issued	Primary County:	Union
Well Use:	Public Water Supply (Community or Non-Community/DEP)	Sec Town Rnge IDs:	(29,5S,20E)
Well App Type:	Abandonment	DMS Latitude:	300122.3176
Total Well Depth:	70	DMS Longitude:	821926.328
Casing Diameter:	2	Section:	

## Wells and Additional Sources Detail Report

Cased Depth: 50 Township:  
 Rule Group: WW Construction Range:

<b>Map Key</b>	<b>Direction</b>	<b>Distance (mi)</b>	<b>Distance (ft)</b>	<b>Elevation (ft)</b>	<b>DB</b>
22	SSW	0.08	439.83	132.89	WATER WELLS

Station ID:	133089	Issue Date:	1/12/2018
Project No:	3-125-231553-1	Well Contractor Nme:	Kenneth Clyatt
Permit Status:	Issued	Primary County:	Union
Well Use:	Public Water Supply (Community or Non-Community/DEP)	Sec Town Rnge IDs:	(29,5S,20E)
Well App Type:	New Construction	DMS Latitude:	300122.1088
Total Well Depth:	60	DMS Longitude:	821926.8284
Casing Diameter:	4	Section:	
Cased Depth:	40	Township:	
Rule Group:	WW Construction	Range:	

<b>Map Key</b>	<b>Direction</b>	<b>Distance (mi)</b>	<b>Distance (ft)</b>	<b>Elevation (ft)</b>	<b>DB</b>
25	SSW	0.09	457.90	132.98	WATER WELLS

Station ID:	14247	Issue Date:	11/19/1981
Project No:	3-125-13905-1	Well Contractor Nme:	R Durrance
Permit Status:	Issued	Primary County:	Union
Well Use:	Domestic	Sec Town Rnge IDs:	(32,5S,20E)
Well App Type:	New Construction	DMS Latitude:	300122
Total Well Depth:	42	DMS Longitude:	821927
Casing Diameter:	2	Section:	
Cased Depth:	38	Township:	
Rule Group:	WW Construction	Range:	

<b>Map Key</b>	<b>Direction</b>	<b>Distance (mi)</b>	<b>Distance (ft)</b>	<b>Elevation (ft)</b>	<b>DB</b>
26	WSW	0.00	26.08	142.03	WATER WELLS

Station ID:	21611	Issue Date:	4/3/1985
Project No:	3-125-21269-1	Well Contractor Nme:	R Durrance
Permit Status:	Issued	Primary County:	Union
Well Use:	Domestic	Sec Town Rnge IDs:	(30,5S,20E)
Well App Type:	New Construction	DMS Latitude:	300128
Total Well Depth:	63	DMS Longitude:	821936
Casing Diameter:	2	Section:	
Cased Depth:	32	Township:	
Rule Group:	WW Construction	Range:	

<b>Map Key</b>	<b>Direction</b>	<b>Distance (mi)</b>	<b>Distance (ft)</b>	<b>Elevation (ft)</b>	<b>DB</b>
29	SSW	0.12	636.33	130.93	WATER WELLS

## Wells and Additional Sources Detail Report

Station ID:	18862	Issue Date:	1/27/1984
Project No:	3-125-18520-1	Well Contractor Nme:	R Durrance
Permit Status:	Issued	Primary County:	Union
Well Use:	Domestic	Sec Town Rnge IDs:	(32,5S,20E)
Well App Type:	New Construction	DMS Latitude:	300119
Total Well Depth:	43	DMS Longitude:	821927
Casing Diameter:	2	Section:	
Cased Depth:	37	Township:	
Rule Group:	WW Construction	Range:	

Map Key	Direction	Distance (mi)	Distance (ft)	Elevation (ft)	DB
30	W	0.15	785.26	147.42	WATER WELLS

Station ID:	32616	Issue Date:	9/12/1988
Project No:	3-125-32274-1	Well Contractor Nme:	K Clyatt
Permit Status:	Issued	Primary County:	Union
Well Use:	Domestic	Sec Town Rnge IDs:	(29,5S,20E)
Well App Type:	New Construction	DMS Latitude:	300135
Total Well Depth:	65	DMS Longitude:	821942
Casing Diameter:	4	Section:	
Cased Depth:	50	Township:	
Rule Group:	WW Construction	Range:	

Map Key	Direction	Distance (mi)	Distance (ft)	Elevation (ft)	DB
31	SSW	0.17	907.27	131.31	WATER WELLS

Station ID:	109819	Issue Date:	12/30/2009
Project No:	3-125-174804-1	Well Contractor Nme:	K Clyatt
Permit Status:	Issued	Primary County:	Union
Well Use:	Monitoring	Sec Town Rnge IDs:	(32,5S,20E)
Well App Type:	Abandonment	DMS Latitude:	300117
Total Well Depth:	20	DMS Longitude:	821931
Casing Diameter:	1	Section:	
Cased Depth:	NULL	Township:	
Rule Group:	WW Construction	Range:	

Map Key	Direction	Distance (mi)	Distance (ft)	Elevation (ft)	DB
32	SSW	0.18	941.56	132.27	WATER WELLS

Station ID:	152690	Issue Date:	4/4/2019
Project No:	3-125-234429-1	Well Contractor Nme:	Mark C Santarelli
Permit Status:	Issued	Primary County:	Union
Well Use:	Monitoring	Sec Town Rnge IDs:	
Well App Type:	New Construction	DMS Latitude:	300116.68

## Wells and Additional Sources Detail Report

Total Well Depth:	14	DMS Longitude:	821930.6984
Casing Diameter:	2	Section:	32
Cased Depth:	4	Township:	5S
Rule Group:	WW Construction	Range:	20E

Map Key	Direction	Distance (mi)	Distance (ft)	Elevation (ft)	DB
33	SSW	0.18	960.95	132.10	WATER WELLS

Station ID:	154344	Issue Date:	12/18/2019
Project No:	3-125-236041-1	Well Contractor Nme:	Mark C Santarelli
Permit Status:	Issued	Primary County:	Union
Well Use:	Monitoring	Sec Town Rnge IDs:	
Well App Type:	New Construction	DMS Latitude:	300116.4833
Total Well Depth:	14	DMS Longitude:	821930.6138
Casing Diameter:	2	Section:	32
Cased Depth:	4	Township:	5S
Rule Group:	WW Construction	Range:	20E

Map Key	Direction	Distance (mi)	Distance (ft)	Elevation (ft)	DB
35	NE	0.07	346.18	133.93	WATER WELLS

Station ID:	111107	Issue Date:	8/5/2011
Project No:	3-125-176092-1	Well Contractor Nme:	Kenneth Clyatt
Permit Status:	Issued	Primary County:	Union
Well Use:	Public Supply	Sec Town Rnge IDs:	(29,5S,20E)
Well App Type:	New Construction	DMS Latitude:	300148
Total Well Depth:	140	DMS Longitude:	821903
Casing Diameter:	4	Section:	
Cased Depth:	84	Township:	
Rule Group:	WW Construction	Range:	

Map Key	Direction	Distance (mi)	Distance (ft)	Elevation (ft)	DB
36	WNW	0.14	753.13	141.35	WATER WELLS

Station ID:	101836	Issue Date:	3/13/2006
Project No:	3-125-166821-1	Well Contractor Nme:	Jason Waters
Permit Status:	Issued	Primary County:	Union
Well Use:	Domestic	Sec Town Rnge IDs:	(29,5S,20E)
Well App Type:	New Construction	DMS Latitude:	300146
Total Well Depth:	65	DMS Longitude:	821942
Casing Diameter:	4	Section:	
Cased Depth:	47	Township:	
Rule Group:	WW Construction	Range:	

Map Key	Direction	Distance (mi)	Distance (ft)	Elevation (ft)	DB
---------	-----------	---------------	---------------	----------------	----

## Wells and Additional Sources Detail Report

**37**                      SW                      0.08                      423.67                      135.80                      WATER WELLS

Station ID:	608	Issue Date:	10/16/2012
Project No:	3-125-200486-1	Well Contractor Nme:	Stephanie Stallsmith
Permit Status:	Issued	Primary County:	Union
Well Use:	Monitoring	Sec Town Rnge IDs:	(29,5S,20E)
Well App Type:	Abandonment	DMS Latitude:	300122.9692
Total Well Depth:	22	DMS Longitude:	821941.52
Casing Diameter:	2	Section:	
Cased Depth:	NULL	Township:	
Rule Group:	WW Construction	Range:	

**Map Key                      Direction                      Distance (mi)                      Distance (ft)                      Elevation (ft)                      DB**

**38**                      SW                      0.14                      731.45                      131.90                      WATER WELLS

Station ID:	124097	Issue Date:	11/9/2015
Project No:	3-125-226340-1	Well Contractor Nme:	James Hinst
Permit Status:	Issued	Primary County:	Union
Well Use:	Monitoring	Sec Town Rnge IDs:	(32,5S,20E)
Well App Type:	New Construction	DMS Latitude:	300118.534
Total Well Depth:	18	DMS Longitude:	821937.3692
Casing Diameter:	2	Section:	
Cased Depth:	3	Township:	
Rule Group:	WW Construction	Range:	

**Map Key                      Direction                      Distance (mi)                      Distance (ft)                      Elevation (ft)                      DB**

**39**                      WSW                      0.09                      465.21                      139.57                      WATER WELLS

Station ID:	132286	Issue Date:	8/22/2017
Project No:	3-125-230803-1	Well Contractor Nme:	Gregory Campbell
Permit Status:	Issued	Primary County:	Union
Well Use:	Monitoring	Sec Town Rnge IDs:	(29,5S,20E)
Well App Type:	New Construction	DMS Latitude:	300123.8116
Total Well Depth:	20	DMS Longitude:	821942.7188
Casing Diameter:	2	Section:	
Cased Depth:	NULL	Township:	
Rule Group:	WW Construction	Range:	

**Map Key                      Direction                      Distance (mi)                      Distance (ft)                      Elevation (ft)                      DB**

**49**                      SW                      0.14                      747.33                      132.74                      WATER WELLS

Station ID:	124718	Issue Date:	2/8/2016
Project No:	3-125-226873-1	Well Contractor Nme:	Gregory Campbell
Permit Status:	Issued	Primary County:	Union

## Wells and Additional Sources Detail Report

Well Use:	Monitoring	Sec Town Rnge IDs:	(32,5S,20E)
Well App Type:	New Construction	DMS Latitude:	300118.3648
Total Well Depth:	12	DMS Longitude:	821938.0568
Casing Diameter:	2	Section:	
Cased Depth:	2	Township:	
Rule Group:	WW Construction	Range:	

Map Key	Direction	Distance (mi)	Distance (ft)	Elevation (ft)	DB
52	SSW	0.21	1,102.32	129.25	WATER WELLS

Station ID:	51372	Issue Date:	5/11/1994
Project No:	3-125-51030-1	Well Contractor Nme:	K Clyatt
Permit Status:	Issued	Primary County:	Union
Well Use:	Domestic	Sec Town Rnge IDs:	(32,5S,20E)
Well App Type:	New Construction	DMS Latitude:	300115
Total Well Depth:	50	DMS Longitude:	821933
Casing Diameter:	4	Section:	
Cased Depth:	32	Township:	
Rule Group:	WW Construction	Range:	

Map Key	Direction	Distance (mi)	Distance (ft)	Elevation (ft)	DB
58	WSW	0.12	657.74	141.96	WATER WELLS

Station ID:	124912	Issue Date:	2/9/2016
Project No:	3-125-226878-1	Well Contractor Nme:	Matt Mcconnell
Permit Status:	Issued	Primary County:	Union
Well Use:	Monitoring	Sec Town Rnge IDs:	(29,5S,20E)
Well App Type:	New Construction	DMS Latitude:	300125.4028
Total Well Depth:	20	DMS Longitude:	821945.3972
Casing Diameter:	2	Section:	
Cased Depth:	5	Township:	
Rule Group:	WW Construction	Range:	

Map Key	Direction	Distance (mi)	Distance (ft)	Elevation (ft)	DB
61	WSW	0.12	632.69	139.49	WATER WELLS

Station ID:	133248	Issue Date:	1/29/2018
Project No:	3-125-231698-1	Well Contractor Nme:	Susan Mcconnell
Permit Status:	Issued	Primary County:	Union
Well Use:	Monitoring	Sec Town Rnge IDs:	(29,5S,20E)
Well App Type:	Abandonment	DMS Latitude:	300123.4624
Total Well Depth:	22	DMS Longitude:	821944.6196
Casing Diameter:	2	Section:	
Cased Depth:	12	Township:	
Rule Group:	WW Construction	Range:	

## Wells and Additional Sources Detail Report

Map Key	Direction	Distance (mi)	Distance (ft)	Elevation (ft)	DB
61	WSW	0.12	632.69	139.49	WATER WELLS

Station ID:	132285	Issue Date:	8/23/2017
Project No:	3-125-230802-1	Well Contractor Nme:	Gregory Campbell
Permit Status:	Issued	Primary County:	Union
Well Use:	Monitoring	Sec Town Rnge IDs:	(29,5S,20E)
Well App Type:	Abandonment	DMS Latitude:	300123.4624
Total Well Depth:	15	DMS Longitude:	821944.6196
Casing Diameter:	2	Section:	
Cased Depth:	5	Township:	
Rule Group:	WW Construction	Range:	

Map Key	Direction	Distance (mi)	Distance (ft)	Elevation (ft)	DB
62	WSW	0.12	646.90	139.89	WATER WELLS

Station ID:	110915	Issue Date:	5/17/2011
Project No:	3-001-175900-1	Well Contractor Nme:	Stephanie Stallsmith
Permit Status:	Issued	Primary County:	Alachua
Well Use:	Monitoring	Sec Town Rnge IDs:	(29,5S,20E)
Well App Type:	New Construction	DMS Latitude:	300124
Total Well Depth:	22	DMS Longitude:	821945
Casing Diameter:	2	Section:	
Cased Depth:	7	Township:	
Rule Group:	WW Construction	Range:	

Map Key	Direction	Distance (mi)	Distance (ft)	Elevation (ft)	DB
63	SW	0.12	656.09	135.22	WATER WELLS

Station ID:	111247	Issue Date:	9/28/2011
Project No:	3-125-176232-1	Well Contractor Nme:	Stephanie Stallsmith
Permit Status:	Issued	Primary County:	Union
Well Use:	Monitoring	Sec Town Rnge IDs:	(29,5S,20E)
Well App Type:	New Construction	DMS Latitude:	300121
Total Well Depth:	34	DMS Longitude:	821943
Casing Diameter:	2	Section:	
Cased Depth:	29	Township:	
Rule Group:	WW Construction	Range:	

Map Key	Direction	Distance (mi)	Distance (ft)	Elevation (ft)	DB
64	SW	0.13	707.19	134.09	WATER WELLS

Station ID:	132287	Issue Date:	8/22/2017
-------------	--------	-------------	-----------

## Wells and Additional Sources Detail Report

Project No:	3-125-230804-1	Well Contractor Nme:	Gregory Campbell
Permit Status:	Issued	Primary County:	Union
Well Use:	Monitoring	Sec Town Rnge IDs:	(32,5S,20E)
Well App Type:	New Construction	DMS Latitude:	300119.65
Total Well Depth:	35	DMS Longitude:	821941.8476
Casing Diameter:	2	Section:	
Cased Depth:	NULL	Township:	
Rule Group:	WW Construction	Range:	

Map Key	Direction	Distance (mi)	Distance (ft)	Elevation (ft)	DB
65	WSW	0.13	663.71	138.66	WATER WELLS

Station ID:	132284	Issue Date:	8/23/2017
Project No:	3-125-230801-1	Well Contractor Nme:	Gregory Campbell
Permit Status:	Issued	Primary County:	Union
Well Use:	Monitoring	Sec Town Rnge IDs:	(29,5S,20E)
Well App Type:	Abandonment	DMS Latitude:	300123.2932
Total Well Depth:	30	DMS Longitude:	821944.922
Casing Diameter:	2	Section:	
Cased Depth:	25	Township:	
Rule Group:	WW Construction	Range:	

Map Key	Direction	Distance (mi)	Distance (ft)	Elevation (ft)	DB
66	WSW	0.13	681.65	138.39	WATER WELLS

Station ID:	110917	Issue Date:	5/17/2011
Project No:	3-125-175902-1	Well Contractor Nme:	Stephanie Stallsmith
Permit Status:	Issued	Primary County:	Union
Well Use:	Monitoring	Sec Town Rnge IDs:	(29,5S,20E)
Well App Type:	New Construction	DMS Latitude:	300123
Total Well Depth:	34	DMS Longitude:	821945
Casing Diameter:	2	Section:	
Cased Depth:	29	Township:	
Rule Group:	WW Construction	Range:	

Map Key	Direction	Distance (mi)	Distance (ft)	Elevation (ft)	DB
70	NW	0.18	940.07	134.14	WATER WELLS

Station ID:	984	Issue Date:	12/19/2012
Project No:	3-125-200761-1	Well Contractor Nme:	Kenneth Clyatt
Permit Status:	Issued	Primary County:	Union
Well Use:	Domestic	Sec Town Rnge IDs:	(29,5S,20E)
Well App Type:	New Construction	DMS Latitude:	300152.5216
Total Well Depth:	210	DMS Longitude:	821941.5956
Casing Diameter:	4	Section:	

## Wells and Additional Sources Detail Report

Cased Depth: 156 Township:  
 Rule Group: WW Construction Range:

<b>Map Key</b>	<b>Direction</b>	<b>Distance (mi)</b>	<b>Distance (ft)</b>	<b>Elevation (ft)</b>	<b>DB</b>
71	SW	0.15	786.26	135.99	WATER WELLS

Station ID:	110916	Issue Date:	5/17/2011
Project No:	3-125-175901-1	Well Contractor Nme:	Stephanie Stallsmith
Permit Status:	Issued	Primary County:	Union
Well Use:	Monitoring	Sec Town Rnge IDs:	(29,5S,20E)
Well App Type:	New Construction	DMS Latitude:	300121
Total Well Depth:	22	DMS Longitude:	821945
Casing Diameter:	2	Section:	
Cased Depth:	7	Township:	
Rule Group:	WW Construction	Range:	

<b>Map Key</b>	<b>Direction</b>	<b>Distance (mi)</b>	<b>Distance (ft)</b>	<b>Elevation (ft)</b>	<b>DB</b>
72	SSE	0.19	976.82	127.89	WATER WELLS

Station ID:	124613	Issue Date:	1/29/2016
Project No:	3-125-226806-1	Well Contractor Nme:	Kenneth Clyatt
Permit Status:	Issued	Primary County:	Union
Well Use:	Domestic	Sec Town Rnge IDs:	(32,5S,20E)
Well App Type:	New Construction	DMS Latitude:	300110.9596
Total Well Depth:	60	DMS Longitude:	821914.79
Casing Diameter:	4	Section:	
Cased Depth:	36	Township:	
Rule Group:	WW Construction	Range:	

<b>Map Key</b>	<b>Direction</b>	<b>Distance (mi)</b>	<b>Distance (ft)</b>	<b>Elevation (ft)</b>	<b>DB</b>
75	WSW	0.19	989.64	137.69	WATER WELLS

Station ID:	17517	Issue Date:	6/10/1983
Project No:	3-125-17175-1	Well Contractor Nme:	K Clyatt
Permit Status:	Issued	Primary County:	Union
Well Use:	Domestic	Sec Town Rnge IDs:	(30,5S,20E)
Well App Type:	New Construction	DMS Latitude:	300124
Total Well Depth:	70	DMS Longitude:	821949
Casing Diameter:	4	Section:	
Cased Depth:	42	Township:	
Rule Group:	WW Construction	Range:	

<b>Map Key</b>	<b>Direction</b>	<b>Distance (mi)</b>	<b>Distance (ft)</b>	<b>Elevation (ft)</b>	<b>DB</b>
77	SW	0.19	1,003.16	131.51	WATER WELLS

## Wells and Additional Sources Detail Report

Station ID:	1171	Issue Date:	1/22/2013
Project No:	3-125-200885-1	Well Contractor Nme:	Stephanie Stallsmith
Permit Status:	Issued	Primary County:	Union
Well Use:	Monitoring	Sec Town Rnge IDs:	(29,5S,20E)
Well App Type:	New Construction	DMS Latitude:	300118.3468
Total Well Depth:	35	DMS Longitude:	821945.516
Casing Diameter:	2	Section:	
Cased Depth:	25	Township:	
Rule Group:	WW Construction	Range:	

Map Key	Direction	Distance (mi)	Distance (ft)	Elevation (ft)	DB
80	N	0.29	1,533.61	153.19	WATER WELLS

Station ID:	122091	Issue Date:	12/8/2014
Project No:	3-125-222380-1	Well Contractor Nme:	Kenneth Clyatt
Permit Status:	Issued	Primary County:	Union
Well Use:	Domestic	Sec Town Rnge IDs:	(29,5S,20E)
Well App Type:	New Construction	DMS Latitude:	300202.2164
Total Well Depth:	60	DMS Longitude:	821917.364
Casing Diameter:	4	Section:	
Cased Depth:	44	Township:	
Rule Group:	WW Construction	Range:	

Map Key	Direction	Distance (mi)	Distance (ft)	Elevation (ft)	DB
81	NNE	0.27	1,425.12	151.34	WATER WELLS

Station ID:	124218	Issue Date:	11/30/2015
Project No:	3-125-226445-1	Well Contractor Nme:	Kenneth Clyatt
Permit Status:	Issued	Primary County:	Union
Well Use:	Domestic	Sec Town Rnge IDs:	(29,5S,20E)
Well App Type:	New Construction	DMS Latitude:	300201.302
Total Well Depth:	60	DMS Longitude:	821912.4572
Casing Diameter:	4	Section:	
Cased Depth:	38	Township:	
Rule Group:	WW Construction	Range:	

Map Key	Direction	Distance (mi)	Distance (ft)	Elevation (ft)	DB
84	NNE	0.25	1,334.70	146.23	WATER WELLS

Station ID:	1327	Issue Date:	2/13/2013
Project No:	3-125-200982-1	Well Contractor Nme:	Kenneth Clyatt
Permit Status:	Issued	Primary County:	Union
Well Use:	Domestic	Sec Town Rnge IDs:	(29,5S,20E)
Well App Type:	New Construction	DMS Latitude:	300200.5784

## Wells and Additional Sources Detail Report

Total Well Depth:	60	DMS Longitude:	821907.0716
Casing Diameter:	4	Section:	
Cased Depth:	34	Township:	
Rule Group:	WW Construction	Range:	

Map Key	Direction	Distance (mi)	Distance (ft)	Elevation (ft)	DB
88	ESE	0.35	1,830.26	128.73	WATER WELLS

Station ID:	20074	Issue Date:	7/31/1984
Project No:	3-125-19732-1	Well Contractor Nme:	K Clyatt
Permit Status:	Issued	Primary County:	Union
Well Use:	Domestic	Sec Town Rnge IDs:	(29,5S,20E)
Well App Type:	New Construction	DMS Latitude:	300129
Total Well Depth:	50	DMS Longitude:	821849
Casing Diameter:	4	Section:	
Cased Depth:	29	Township:	
Rule Group:	WW Construction	Range:	

Map Key	Direction	Distance (mi)	Distance (ft)	Elevation (ft)	DB
94	SW	0.27	1,424.71	128.32	WATER WELLS

Station ID:	122962	Issue Date:	5/13/2015
Project No:	3-125-223206-1	Well Contractor Nme:	Matt Mcconnell
Permit Status:	Issued	Primary County:	Union
Well Use:	Monitoring	Sec Town Rnge IDs:	(32,5S,20E)
Well App Type:	New Construction	DMS Latitude:	300113.188
Total Well Depth:	35	DMS Longitude:	821945.2676
Casing Diameter:	2	Section:	
Cased Depth:	30	Township:	
Rule Group:	WW Construction	Range:	

Map Key	Direction	Distance (mi)	Distance (ft)	Elevation (ft)	DB
96	SSW	0.34	1,795.91	131.99	WATER WELLS

Station ID:	25589	Issue Date:	7/10/1986
Project No:	3-125-25247-1	Well Contractor Nme:	K Clyatt
Permit Status:	Issued	Primary County:	Union
Well Use:	Irrigation - Agricultural	Sec Town Rnge IDs:	(32,5S,20E)
Well App Type:	New Construction	DMS Latitude:	300108
Total Well Depth:	65	DMS Longitude:	821937
Casing Diameter:	4	Section:	
Cased Depth:	31	Township:	
Rule Group:	WW Construction	Range:	

Map Key	Direction	Distance (mi)	Distance (ft)	Elevation (ft)	DB
---------	-----------	---------------	---------------	----------------	----

## Wells and Additional Sources Detail Report

101                      SSE                      0.27                      1,402.40                      125.94                      WATER WELLS

Station ID:	21790	Issue Date:	4/26/1985
Project No:	3-125-21448-1	Well Contractor Nme:	K Clyatt
Permit Status:	Issued	Primary County:	Union
Well Use:	Domestic	Sec Town Rnge IDs:	(32,5S,20E)
Well App Type:	New Construction	DMS Latitude:	300107
Total Well Depth:	60	DMS Longitude:	821907
Casing Diameter:	4	Section:	
Cased Depth:	48	Township:	
Rule Group:	WW Construction	Range:	

Map Key	Direction	Distance (mi)	Distance (ft)	Elevation (ft)	DB
106	WSW	0.28	1,499.48	132.50	WATER WELLS

Station ID:	116537	Issue Date:	8/23/2013
Project No:	3-125-201834-1	Well Contractor Nme:	Stephanie Stallsmith
Permit Status:	Issued	Primary County:	Union
Well Use:	Monitoring	Sec Town Rnge IDs:	(29,5S,20E)
Well App Type:	New Construction	DMS Latitude:	300119.2072
Total Well Depth:	35	DMS Longitude:	821953.2308
Casing Diameter:	2	Section:	
Cased Depth:	30	Township:	
Rule Group:	WW Construction	Range:	

Map Key	Direction	Distance (mi)	Distance (ft)	Elevation (ft)	DB
111	SW	0.33	1,722.74	127.73	WATER WELLS

Station ID:	122961	Issue Date:	5/13/2015
Project No:	3-125-223205-1	Well Contractor Nme:	Matt McConnell
Permit Status:	Issued	Primary County:	Union
Well Use:	Monitoring	Sec Town Rnge IDs:	(32,5S,20E)
Well App Type:	New Construction	DMS Latitude:	300111.2512
Total Well Depth:	35	DMS Longitude:	821948.2232
Casing Diameter:	2	Section:	
Cased Depth:	30	Township:	
Rule Group:	WW Construction	Range:	

Map Key	Direction	Distance (mi)	Distance (ft)	Elevation (ft)	DB
114	SW	0.39	2,083.66	128.47	WATER WELLS

Station ID:	122960	Issue Date:	5/13/2015
Project No:	3-125-223204-1	Well Contractor Nme:	Matt McConnell
Permit Status:	Issued	Primary County:	Union

## Wells and Additional Sources Detail Report

Well Use:	Monitoring	Sec Town Rnge IDs:	(32,5S,20E)
Well App Type:	New Construction	DMS Latitude:	300110.7544
Total Well Depth:	35	DMS Longitude:	821954.1884
Casing Diameter:	2	Section:	
Cased Depth:	30	Township:	
Rule Group:	WW Construction	Range:	

Map Key	Direction	Distance (mi)	Distance (ft)	Elevation (ft)	DB
118	SW	0.42	2,238.84	127.42	WATER WELLS

Station ID:	123346	Issue Date:	7/21/2015
Project No:	3-125-225652-1	Well Contractor Nme:	Matt Mcconnell
Permit Status:	Issued	Primary County:	Union
Well Use:	Monitoring	Sec Town Rnge IDs:	(31,5S,20E)
Well App Type:	New Construction	DMS Latitude:	300110.5996
Total Well Depth:	35	DMS Longitude:	821956.5032
Casing Diameter:	2	Section:	
Cased Depth:	30	Township:	
Rule Group:	WW Construction	Range:	

Map Key	Direction	Distance (mi)	Distance (ft)	Elevation (ft)	DB
120	WSW	0.45	2,391.54	129.00	WATER WELLS

Station ID:	55122	Issue Date:	5/9/1995
Project No:	3-125-54780-1	Well Contractor Nme:	Ronnie Hughes
Permit Status:	Issued	Primary County:	Union
Well Use:	Public Supply	Sec Town Rnge IDs:	(30,5S,20E)
Well App Type:	Abandonment	DMS Latitude:	300119
Total Well Depth:	390	DMS Longitude:	822004
Casing Diameter:	8	Section:	
Cased Depth:	218	Township:	
Rule Group:	WW Construction	Range:	

Map Key	Direction	Distance (mi)	Distance (ft)	Elevation (ft)	DB
121	SW	0.46	2,444.84	126.43	WATER WELLS

Station ID:	123781	Issue Date:	10/7/2015
Project No:	3-125-226113-1	Well Contractor Nme:	Matt Mcconnell
Permit Status:	Issued	Primary County:	Union
Well Use:	Monitoring	Sec Town Rnge IDs:	(31,5S,20E)
Well App Type:	New Construction	DMS Latitude:	300107.05
Total Well Depth:	22	DMS Longitude:	821955.5672
Casing Diameter:	2	Section:	
Cased Depth:	12	Township:	
Rule Group:	WW Construction	Range:	

## Wells and Additional Sources Detail Report

<b>Map Key</b>	<b>Direction</b>	<b>Distance (mi)</b>	<b>Distance (ft)</b>	<b>Elevation (ft)</b>	<b>DB</b>
<a href="#">122</a>	WSW	0.47	2,505.65	132.05	WATER WELLS

Station ID:	55123	Issue Date:	5/9/1995
Project No:	3-125-54781-1	Well Contractor Nme:	Ronnie Hughes
Permit Status:	Issued	Primary County:	Union
Well Use:	Public Supply	Sec Town Rnge IDs:	(30,5S,20E)
Well App Type:	Abandonment	DMS Latitude:	300118
Total Well Depth:	180	DMS Longitude:	822005
Casing Diameter:	12	Section:	
Cased Depth:	162	Township:	
Rule Group:	WW Construction	Range:	

<b>Map Key</b>	<b>Direction</b>	<b>Distance (mi)</b>	<b>Distance (ft)</b>	<b>Elevation (ft)</b>	<b>DB</b>
<a href="#">124</a>	WSW	0.54	2,862.84	137.89	WATER WELLS

Station ID:	126812	Issue Date:	9/7/2016
Project No:	3-125-228393-1	Well Contractor Nme:	Jack Kemp
Permit Status:	Issued	Primary County:	Union
Well Use:	Monitoring	Sec Town Rnge IDs:	(30,5S,20E)
Well App Type:	New Construction	DMS Latitude:	300122.9764
Total Well Depth:	21	DMS Longitude:	822010.338
Casing Diameter:	2	Section:	
Cased Depth:	11	Township:	
Rule Group:	WW Construction	Range:	

<b>Map Key</b>	<b>Direction</b>	<b>Distance (mi)</b>	<b>Distance (ft)</b>	<b>Elevation (ft)</b>	<b>DB</b>
<a href="#">125</a>	WSW	0.54	2,859.72	137.97	WATER WELLS

Station ID:	131604	Issue Date:	5/17/2017
Project No:	3-125-230119-1	Well Contractor Nme:	Donal M "Pat" Partridge
Permit Status:	Issued	Primary County:	Union
Well Use:	Monitoring	Sec Town Rnge IDs:	(30,5S,20E)
Well App Type:	New Construction	DMS Latitude:	300122.7604
Total Well Depth:	20	DMS Longitude:	822010.2768
Casing Diameter:	2	Section:	
Cased Depth:	5	Township:	
Rule Group:	WW Construction	Range:	

<b>Map Key</b>	<b>Direction</b>	<b>Distance (mi)</b>	<b>Distance (ft)</b>	<b>Elevation (ft)</b>	<b>DB</b>
<a href="#">126</a>	WSW	0.54	2,865.77	138.75	WATER WELLS

Station ID:	132563	Issue Date:	10/9/2017
-------------	--------	-------------	-----------

## Wells and Additional Sources Detail Report

Project No:	3-125-231028-1	Well Contractor Nme:	Donal M "Pat" Partridge
Permit Status:	Issued	Primary County:	Union
Well Use:	Monitoring	Sec Town Rnge IDs:	(30,5S,20E)
Well App Type:	New Construction	DMS Latitude:	300122.5552
Total Well Depth:	20	DMS Longitude:	822010.32
Casing Diameter:	2	Section:	
Cased Depth:	5	Township:	
Rule Group:	WW Construction	Range:	

Map Key	Direction	Distance (mi)	Distance (ft)	Elevation (ft)	DB
134	WSW	0.60	3,188.53	141.42	WATER WELLS

Station ID:	126013	Issue Date:	6/7/2016
Project No:	3-125-227716-1	Well Contractor Nme:	Donal M "Pat" Partridge
Permit Status:	Issued	Primary County:	Union
Well Use:	Monitoring	Sec Town Rnge IDs:	(30,5S,20E)
Well App Type:	New Construction	DMS Latitude:	300122.1808
Total Well Depth:	20	DMS Longitude:	822013.9668
Casing Diameter:	2	Section:	
Cased Depth:	NULL	Township:	
Rule Group:	WW Construction	Range:	

Map Key	Direction	Distance (mi)	Distance (ft)	Elevation (ft)	DB
138	WSW	0.63	3,350.79	143.35	WATER WELLS

Station ID:	17415	Issue Date:	5/31/1983
Project No:	3-125-17073-1	Well Contractor Nme:	WILLIAMS B B
Permit Status:	Issued	Primary County:	Union
Well Use:	Domestic	Sec Town Rnge IDs:	(30,5S,20E)
Well App Type:	New Construction	DMS Latitude:	300124
Total Well Depth:	154	DMS Longitude:	822016
Casing Diameter:	2	Section:	
Cased Depth:	105	Township:	
Rule Group:	WW Construction	Range:	

Map Key	Direction	Distance (mi)	Distance (ft)	Elevation (ft)	DB
140	WSW	0.64	3,396.04	134.71	WATER WELLS

Station ID:	154565	Issue Date:	1/23/2020
Project No:	3-125-236255-1	Well Contractor Nme:	Kenneth Clyatt
Permit Status:	Issued	Primary County:	Union
Well Use:	Domestic	Sec Town Rnge IDs:	
Well App Type:	New Construction	DMS Latitude:	300116.4621
Total Well Depth:	80	DMS Longitude:	822015.0512
Casing Diameter:	4	Section:	31

## Wells and Additional Sources Detail Report

Cased Depth:	60	Township:	5S
Rule Group:	WW Construction	Range:	20E

Map Key	Direction	Distance (mi)	Distance (ft)	Elevation (ft)	DB
141	WSW	0.64	3,386.16	128.82	WATER WELLS

Station ID:	111101	Issue Date:	7/27/2011
Project No:	3-125-176086-1	Well Contractor Nme:	Gregory Campbell
Permit Status:	Issued	Primary County:	Union
Well Use:	Other	Sec Town Rnge IDs:	(31,5S,20E)
Well App Type:	Abandonment	DMS Latitude:	300114
Total Well Depth:	47	DMS Longitude:	822014
Casing Diameter:	2	Section:	
Cased Depth:	NULL	Township:	
Rule Group:	WW Construction	Range:	

Map Key	Direction	Distance (mi)	Distance (ft)	Elevation (ft)	DB
142	WSW	0.70	3,675.95	139.38	WATER WELLS

Station ID:	131780	Issue Date:	6/8/2017
Project No:	3-125-230278-1	Well Contractor Nme:	Gregory Campbell
Permit Status:	Issued	Primary County:	Union
Well Use:	Monitoring	Sec Town Rnge IDs:	(30,5S,20E)
Well App Type:	New Construction	DMS Latitude:	300122.8396
Total Well Depth:	25	DMS Longitude:	822019.6116
Casing Diameter:	4	Section:	
Cased Depth:	5	Township:	
Rule Group:	WW Construction	Range:	

Map Key	Direction	Distance (mi)	Distance (ft)	Elevation (ft)	DB
143	WSW	0.72	3,777.47	140.40	WATER WELLS

Station ID:	116026	Issue Date:	5/9/2013
Project No:	3-125-201371-1	Well Contractor Nme:	Stephanie Stallsmith
Permit Status:	Issued	Primary County:	Union
Well Use:	Monitoring	Sec Town Rnge IDs:	(30,5S,20E)
Well App Type:	New Construction	DMS Latitude:	300123.7072
Total Well Depth:	20	DMS Longitude:	822020.8428
Casing Diameter:	2	Section:	
Cased Depth:	5	Township:	
Rule Group:	WW Construction	Range:	

Map Key	Direction	Distance (mi)	Distance (ft)	Elevation (ft)	DB
144	WSW	0.73	3,836.22	140.00	WATER WELLS

## Wells and Additional Sources Detail Report

Station ID:	132111	Issue Date:	8/1/2017
Project No:	3-125-230630-1	Well Contractor Nme:	Gregory Campbell
Permit Status:	Issued	Primary County:	Union
Well Use:	Monitoring	Sec Town Rnge IDs:	(30,5S,20E)
Well App Type:	New Construction	DMS Latitude:	300123.5704
Total Well Depth:	25	DMS Longitude:	822021.5016
Casing Diameter:	4	Section:	
Cased Depth:	NULL	Township:	
Rule Group:	WW Construction	Range:	

Map Key	Direction	Distance (mi)	Distance (ft)	Elevation (ft)	DB
145	NE	0.70	3,698.00	137.92	WATER WELLS

Station ID:	110793	Issue Date:	3/17/2011
Project No:	3-125-175778-1	Well Contractor Nme:	Kenneth Clyatt
Permit Status:	Issued	Primary County:	Union
Well Use:	Domestic	Sec Town Rnge IDs:	(28,5S,20E)
Well App Type:	New Construction	DMS Latitude:	300214
Total Well Depth:	140	DMS Longitude:	821838
Casing Diameter:	4	Section:	
Cased Depth:	86	Township:	
Rule Group:	WW Construction	Range:	

Map Key	Direction	Distance (mi)	Distance (ft)	Elevation (ft)	DB
146	NE	0.71	3,747.39	133.76	WATER WELLS

Station ID:	13893	Issue Date:	9/21/1981
Project No:	3-125-13551-1	Well Contractor Nme:	R Durrance
Permit Status:	Issued	Primary County:	Union
Well Use:	Domestic	Sec Town Rnge IDs:	(28,5S,20E)
Well App Type:	New Construction	DMS Latitude:	300206
Total Well Depth:	80	DMS Longitude:	821830
Casing Diameter:	2	Section:	
Cased Depth:	53	Township:	
Rule Group:	WW Construction	Range:	

Map Key	Direction	Distance (mi)	Distance (ft)	Elevation (ft)	DB
147	WSW	0.74	3,917.50	135.21	WATER WELLS

Station ID:	110697	Issue Date:	1/27/2011
Project No:	3-125-175682-1	Well Contractor Nme:	Stephanie Stallsmith
Permit Status:	Issued	Primary County:	Union
Well Use:	Monitoring	Sec Town Rnge IDs:	(30,5S,20E)
Well App Type:	New Construction	DMS Latitude:	300120

## Wells and Additional Sources Detail Report

Total Well Depth:	25	DMS Longitude:	822022
Casing Diameter:	2	Section:	
Cased Depth:	10	Township:	
Rule Group:	WW Construction	Range:	

Map Key	Direction	Distance (mi)	Distance (ft)	Elevation (ft)	DB
148	WSW	0.75	3,971.71	140.97	WATER WELLS

Station ID:	37733	Issue Date:	4/11/1990
Project No:	3-125-37391-1	Well Contractor Nme:	K Clyatt
Permit Status:	Issued	Primary County:	Union
Well Use:	Irrigation - Agricultural	Sec Town Rnge IDs:	(30,5S,20E)
Well App Type:	New Construction	DMS Latitude:	300123
Total Well Depth:	95	DMS Longitude:	822023
Casing Diameter:	4	Section:	
Cased Depth:	52	Township:	
Rule Group:	WW Construction	Range:	

Map Key	Direction	Distance (mi)	Distance (ft)	Elevation (ft)	DB
149	WSW	0.75	3,980.09	139.31	WATER WELLS

Station ID:	111293	Issue Date:	10/18/2011
Project No:	3-125-176278-1	Well Contractor Nme:	Stephanie Stallsmith
Permit Status:	Issued	Primary County:	Union
Well Use:	Other	Sec Town Rnge IDs:	(30,5S,20E)
Well App Type:	Abandonment	DMS Latitude:	300122
Total Well Depth:	25	DMS Longitude:	822023
Casing Diameter:	8	Section:	
Cased Depth:	NULL	Township:	
Rule Group:	WW Construction	Range:	

Map Key	Direction	Distance (mi)	Distance (ft)	Elevation (ft)	DB
150	WSW	0.76	3,991.01	137.30	WATER WELLS

Station ID:	111291	Issue Date:	10/17/2011
Project No:	3-125-176276-1	Well Contractor Nme:	Stephanie Stallsmith
Permit Status:	Issued	Primary County:	Union
Well Use:	Monitoring	Sec Town Rnge IDs:	(31,5S,20E)
Well App Type:	Abandonment	DMS Latitude:	300121
Total Well Depth:	24	DMS Longitude:	822023
Casing Diameter:	2	Section:	
Cased Depth:	NULL	Township:	
Rule Group:	WW Construction	Range:	

Map Key	Direction	Distance (mi)	Distance (ft)	Elevation (ft)	DB
---------	-----------	---------------	---------------	----------------	----

## Wells and Additional Sources Detail Report

150                      WSW                      0.76                      3,991.01                      137.30                      WATER WELLS

Station ID:	111292	Issue Date:	10/18/2011
Project No:	3-125-176277-1	Well Contractor Nme:	Stephanie Stallsmith
Permit Status:	Issued	Primary County:	Union
Well Use:	Other	Sec Town Rnge IDs:	(30,5S,20E)
Well App Type:	Abandonment	DMS Latitude:	300121
Total Well Depth:	25	DMS Longitude:	822023
Casing Diameter:	6	Section:	
Cased Depth:	NULL	Township:	
Rule Group:	WW Construction	Range:	

Map Key	Direction	Distance (mi)	Distance (ft)	Elevation (ft)	DB
151	WSW	0.76	4,004.44	135.91	WATER WELLS

Station ID:	111290	Issue Date:	10/18/2011
Project No:	3-079-176275-1	Well Contractor Nme:	Stephanie Stallsmith
Permit Status:	Issued	Primary County:	Madison
Well Use:	Monitoring	Sec Town Rnge IDs:	(31,5S,20E)
Well App Type:	New Construction	DMS Latitude:	300120
Total Well Depth:	56	DMS Longitude:	822023
Casing Diameter:	2	Section:	
Cased Depth:	NULL	Township:	
Rule Group:	WW Construction	Range:	

Map Key	Direction	Distance (mi)	Distance (ft)	Elevation (ft)	DB
152	WSW	0.77	4,075.20	142.37	WATER WELLS

Station ID:	111397	Issue Date:	11/29/2011
Project No:	3-125-176382-1	Well Contractor Nme:	Richard Kelly
Permit Status:	Issued	Primary County:	Union
Well Use:	Monitoring	Sec Town Rnge IDs:	(30,5S,20E)
Well App Type:	New Construction	DMS Latitude:	300122.64
Total Well Depth:	30	DMS Longitude:	822024.15
Casing Diameter:	5	Section:	
Cased Depth:	NULL	Township:	
Rule Group:	WW Construction	Range:	

Map Key	Direction	Distance (mi)	Distance (ft)	Elevation (ft)	DB
152	WSW	0.77	4,075.20	142.37	WATER WELLS

Station ID:	111395	Issue Date:	11/29/2011
Project No:	3-125-176380-1	Well Contractor Nme:	Richard Kelly
Permit Status:	Issued	Primary County:	Union

## Wells and Additional Sources Detail Report

Well Use:	Other	Sec Town Rnge IDs:	(30,5S,20E)
Well App Type:	New Construction	DMS Latitude:	300122.64
Total Well Depth:	NULL	DMS Longitude:	822024.15
Casing Diameter:	5	Section:	
Cased Depth:	NULL	Township:	
Rule Group:	WW Construction	Range:	

Map Key	Direction	Distance (mi)	Distance (ft)	Elevation (ft)	DB
152	WSW	0.77	4,075.20	142.37	WATER WELLS

Station ID:	111393	Issue Date:	11/29/2011
Project No:	3-125-176378-1	Well Contractor Nme:	Richard Kelly
Permit Status:	Issued	Primary County:	Union
Well Use:	Other	Sec Town Rnge IDs:	(30,5S,20E)
Well App Type:	New Construction	DMS Latitude:	300122.64
Total Well Depth:	30	DMS Longitude:	822024.15
Casing Diameter:	5	Section:	
Cased Depth:	NULL	Township:	
Rule Group:	WW Construction	Range:	

Map Key	Direction	Distance (mi)	Distance (ft)	Elevation (ft)	DB
152	WSW	0.77	4,075.20	142.37	WATER WELLS

Station ID:	111396	Issue Date:	11/29/2011
Project No:	3-125-176381-1	Well Contractor Nme:	Richard Kelly
Permit Status:	Issued	Primary County:	Union
Well Use:	Other	Sec Town Rnge IDs:	(30,5S,20E)
Well App Type:	New Construction	DMS Latitude:	300122.64
Total Well Depth:	30	DMS Longitude:	822024.15
Casing Diameter:	5	Section:	
Cased Depth:	NULL	Township:	
Rule Group:	WW Construction	Range:	

Map Key	Direction	Distance (mi)	Distance (ft)	Elevation (ft)	DB
152	WSW	0.77	4,075.20	142.37	WATER WELLS

Station ID:	111398	Issue Date:	11/29/2011
Project No:	3-125-176383-1	Well Contractor Nme:	Richard Kelly
Permit Status:	Issued	Primary County:	Union
Well Use:	Other	Sec Town Rnge IDs:	(30,2S,20E)
Well App Type:	New Construction	DMS Latitude:	300122.64
Total Well Depth:	30	DMS Longitude:	822024.15
Casing Diameter:	5	Section:	
Cased Depth:	NULL	Township:	
Rule Group:	WW Construction	Range:	

## Wells and Additional Sources Detail Report

<b>Map Key</b>	<b>Direction</b>	<b>Distance (mi)</b>	<b>Distance (ft)</b>	<b>Elevation (ft)</b>	<b>DB</b>
<a href="#">152</a>	WSW	0.77	4,075.20	142.37	WATER WELLS

Station ID:	111394	Issue Date:	11/29/2011
Project No:	3-125-176379-1	Well Contractor Nme:	Richard Kelly
Permit Status:	Issued	Primary County:	Union
Well Use:	Other	Sec Town Rnge IDs:	(30,5S,20E)
Well App Type:	New Construction	DMS Latitude:	300122.64
Total Well Depth:	30	DMS Longitude:	822024.15
Casing Diameter:	5	Section:	
Cased Depth:	NULL	Township:	
Rule Group:	WW Construction	Range:	

<b>Map Key</b>	<b>Direction</b>	<b>Distance (mi)</b>	<b>Distance (ft)</b>	<b>Elevation (ft)</b>	<b>DB</b>
<a href="#">152</a>	WSW	0.77	4,075.20	142.37	WATER WELLS

Station ID:	111392	Issue Date:	11/29/2011
Project No:	3-125-176377-1	Well Contractor Nme:	Richard Kelly
Permit Status:	Issued	Primary County:	Union
Well Use:	Other	Sec Town Rnge IDs:	(30,5S,20E)
Well App Type:	New Construction	DMS Latitude:	300122.64
Total Well Depth:	30	DMS Longitude:	822024.15
Casing Diameter:	5	Section:	
Cased Depth:	NULL	Township:	
Rule Group:	WW Construction	Range:	

<b>Map Key</b>	<b>Direction</b>	<b>Distance (mi)</b>	<b>Distance (ft)</b>	<b>Elevation (ft)</b>	<b>DB</b>
<a href="#">152</a>	WSW	0.77	4,075.20	142.37	WATER WELLS

Station ID:	111391	Issue Date:	11/29/2011
Project No:	3-125-176376-1	Well Contractor Nme:	Richard Kelly
Permit Status:	Issued	Primary County:	Union
Well Use:	Other	Sec Town Rnge IDs:	(30,5S,20E)
Well App Type:	New Construction	DMS Latitude:	300122.64
Total Well Depth:	30	DMS Longitude:	822024.15
Casing Diameter:	5	Section:	
Cased Depth:	NULL	Township:	
Rule Group:	WW Construction	Range:	

<b>Map Key</b>	<b>Direction</b>	<b>Distance (mi)</b>	<b>Distance (ft)</b>	<b>Elevation (ft)</b>	<b>DB</b>
<a href="#">153</a>	WSW	0.76	4,030.71	136.55	WATER WELLS

Station ID:	110698	Issue Date:	1/27/2011
-------------	--------	-------------	-----------

## Wells and Additional Sources Detail Report

Project No:	3-125-175683-1	Well Contractor Nme:	Stephanie Stallsmith
Permit Status:	Issued	Primary County:	Union
Well Use:	Monitoring	Sec Town Rnge IDs:	(30,5S,20E)
Well App Type:	New Construction	DMS Latitude:	300119.272
Total Well Depth:	25	DMS Longitude:	822023.172
Casing Diameter:	2	Section:	
Cased Depth:	10	Township:	
Rule Group:	WW Construction	Range:	

Map Key	Direction	Distance (mi)	Distance (ft)	Elevation (ft)	DB
154	WSW	0.77	4,078.27	140.37	WATER WELLS

Station ID:	111427	Issue Date:	12/8/2011
Project No:	3-125-176412-1	Well Contractor Nme:	Stephanie Stallsmith
Permit Status:	Issued	Primary County:	Union
Well Use:	Monitoring	Sec Town Rnge IDs:	(20,5S,31E)
Well App Type:	Abandonment	DMS Latitude:	300121
Total Well Depth:	22	DMS Longitude:	822024
Casing Diameter:	2	Section:	
Cased Depth:	NULL	Township:	
Rule Group:	WW Construction	Range:	

Map Key	Direction	Distance (mi)	Distance (ft)	Elevation (ft)	DB
154	WSW	0.77	4,078.27	140.37	WATER WELLS

Station ID:	111426	Issue Date:	12/8/2011
Project No:	3-125-176411-1	Well Contractor Nme:	Stephanie Stallsmith
Permit Status:	Issued	Primary County:	Union
Well Use:	Other	Sec Town Rnge IDs:	(31,5S,20E)
Well App Type:	Abandonment	DMS Latitude:	300121
Total Well Depth:	25	DMS Longitude:	822024
Casing Diameter:	6	Section:	
Cased Depth:	NULL	Township:	
Rule Group:	WW Construction	Range:	

Map Key	Direction	Distance (mi)	Distance (ft)	Elevation (ft)	DB
154	WSW	0.77	4,078.27	140.37	WATER WELLS

Station ID:	111428	Issue Date:	12/8/2011
Project No:	3-125-176413-1	Well Contractor Nme:	Stephanie Stallsmith
Permit Status:	Issued	Primary County:	Union
Well Use:	Monitoring	Sec Town Rnge IDs:	(31,5S,20E)
Well App Type:	Abandonment	DMS Latitude:	300121
Total Well Depth:	85	DMS Longitude:	822024
Casing Diameter:	2	Section:	

## Wells and Additional Sources Detail Report

Cased Depth: NULL Township:  
 Rule Group: WW Construction Range:

<b>Map Key</b>	<b>Direction</b>	<b>Distance (mi)</b>	<b>Distance (ft)</b>	<b>Elevation (ft)</b>	<b>DB</b>
155	WSW	0.77	4,091.42	136.86	WATER WELLS

Station ID:	20003	Issue Date:	7/17/1984
Project No:	3-125-19661-1	Well Contractor Nme:	William Davis
Permit Status:	Issued	Primary County:	Union
Well Use:	Monitoring	Sec Town Rnge IDs:	(30,5S,20E)
Well App Type:	New Construction	DMS Latitude:	300120
Total Well Depth:	24	DMS Longitude:	822024
Casing Diameter:	2	Section:	
Cased Depth:	23	Township:	
Rule Group:	WW Construction	Range:	

<b>Map Key</b>	<b>Direction</b>	<b>Distance (mi)</b>	<b>Distance (ft)</b>	<b>Elevation (ft)</b>	<b>DB</b>
156	WSW	0.79	4,165.57	144.14	WATER WELLS

Station ID:	111356	Issue Date:	11/16/2011
Project No:	3-125-176341-1	Well Contractor Nme:	Stephanie Stallsmith
Permit Status:	Issued	Primary County:	Union
Well Use:	Monitoring	Sec Town Rnge IDs:	(30,5S,20E)
Well App Type:	Abandonment	DMS Latitude:	300121
Total Well Depth:	22	DMS Longitude:	822025
Casing Diameter:	2	Section:	
Cased Depth:	NULL	Township:	
Rule Group:	WW Construction	Range:	

<b>Map Key</b>	<b>Direction</b>	<b>Distance (mi)</b>	<b>Distance (ft)</b>	<b>Elevation (ft)</b>	<b>DB</b>
156	WSW	0.79	4,165.57	144.14	WATER WELLS

Station ID:	21865	Issue Date:	5/7/1985
Project No:	3-125-21523-1	Well Contractor Nme:	HICKS RICHARD W
Permit Status:	Issued	Primary County:	Union
Well Use:	Monitoring	Sec Town Rnge IDs:	(30,5S,20E)
Well App Type:	New Construction	DMS Latitude:	300121
Total Well Depth:	21	DMS Longitude:	822025
Casing Diameter:	1	Section:	
Cased Depth:	21	Township:	
Rule Group:	WW Construction	Range:	

<b>Map Key</b>	<b>Direction</b>	<b>Distance (mi)</b>	<b>Distance (ft)</b>	<b>Elevation (ft)</b>	<b>DB</b>
156	WSW	0.79	4,165.57	144.14	WATER WELLS

# Wells and Additional Sources Detail Report

Station ID:	21866	Issue Date:	5/7/1985
Project No:	3-125-21524-1	Well Contractor Nme:	HICKS RICHARD W
Permit Status:	Issued	Primary County:	Union
Well Use:	Monitoring	Sec Town Rnge IDs:	(30,5S,20E)
Well App Type:	New Construction	DMS Latitude:	300121
Total Well Depth:	21	DMS Longitude:	822025
Casing Diameter:	1	Section:	
Cased Depth:	21	Township:	
Rule Group:	WW Construction	Range:	

Map Key	Direction	Distance (mi)	Distance (ft)	Elevation (ft)	DB
156	WSW	0.79	4,165.57	144.14	WATER WELLS

Station ID:	21867	Issue Date:	5/7/1985
Project No:	3-125-21525-1	Well Contractor Nme:	HICKS RICHARD W
Permit Status:	Issued	Primary County:	Union
Well Use:	Monitoring	Sec Town Rnge IDs:	(30,5S,20E)
Well App Type:	New Construction	DMS Latitude:	300121
Total Well Depth:	0	DMS Longitude:	822025
Casing Diameter:	1	Section:	
Cased Depth:	0	Township:	
Rule Group:	WW Construction	Range:	

Map Key	Direction	Distance (mi)	Distance (ft)	Elevation (ft)	DB
156	WSW	0.79	4,165.57	144.14	WATER WELLS

Station ID:	111357	Issue Date:	11/16/2011
Project No:	3-125-176342-1	Well Contractor Nme:	Stephanie Stallsmith
Permit Status:	Issued	Primary County:	Union
Well Use:	Other	Sec Town Rnge IDs:	(30,5S,20E)
Well App Type:	Abandonment	DMS Latitude:	300121
Total Well Depth:	25	DMS Longitude:	822025
Casing Diameter:	8	Section:	
Cased Depth:	NULL	Township:	
Rule Group:	WW Construction	Range:	

Map Key	Direction	Distance (mi)	Distance (ft)	Elevation (ft)	DB
156	WSW	0.79	4,165.57	144.14	WATER WELLS

Station ID:	111358	Issue Date:	10/16/2011
Project No:	3-125-176343-1	Well Contractor Nme:	Stephanie Stallsmith
Permit Status:	Issued	Primary County:	Union
Well Use:	Monitoring	Sec Town Rnge IDs:	(30,5S,20E)
Well App Type:	Abandonment	DMS Latitude:	300121

## Wells and Additional Sources Detail Report

Total Well Depth:	25	DMS Longitude:	822025
Casing Diameter:	6	Section:	
Cased Depth:	NULL	Township:	
Rule Group:	WW Construction	Range:	

Map Key	Direction	Distance (mi)	Distance (ft)	Elevation (ft)	DB
158	WSW	0.79	4,178.44	137.92	WATER WELLS

Station ID:	20005	Issue Date:	7/17/1984
Project No:	3-125-19663-1	Well Contractor Nme:	William Davis
Permit Status:	Issued	Primary County:	Union
Well Use:	Monitoring	Sec Town Rnge IDs:	(30,5S,20E)
Well App Type:	New Construction	DMS Latitude:	300120
Total Well Depth:	20	DMS Longitude:	822025
Casing Diameter:	2	Section:	
Cased Depth:	18	Township:	
Rule Group:	WW Construction	Range:	

Map Key	Direction	Distance (mi)	Distance (ft)	Elevation (ft)	DB
161	WSW	0.80	4,242.65	144.90	WATER WELLS

Station ID:	20001	Issue Date:	7/17/1984
Project No:	3-125-19659-1	Well Contractor Nme:	William Davis
Permit Status:	Issued	Primary County:	Union
Well Use:	Monitoring	Sec Town Rnge IDs:	(30,5S,20E)
Well App Type:	New Construction	DMS Latitude:	300122
Total Well Depth:	24	DMS Longitude:	822026
Casing Diameter:	2	Section:	
Cased Depth:	23	Township:	
Rule Group:	WW Construction	Range:	

Map Key	Direction	Distance (mi)	Distance (ft)	Elevation (ft)	DB
162	WSW	0.81	4,252.89	143.73	WATER WELLS

Station ID:	20002	Issue Date:	7/17/1984
Project No:	3-125-19660-1	Well Contractor Nme:	William Davis
Permit Status:	Issued	Primary County:	Union
Well Use:	Monitoring	Sec Town Rnge IDs:	(30,5S,20E)
Well App Type:	New Construction	DMS Latitude:	300121
Total Well Depth:	24	DMS Longitude:	822026
Casing Diameter:	2	Section:	
Cased Depth:	23	Township:	
Rule Group:	WW Construction	Range:	

Map Key	Direction	Distance (mi)	Distance (ft)	Elevation (ft)	DB
---------	-----------	---------------	---------------	----------------	----

## Wells and Additional Sources Detail Report

163                      NE                      0.78                      4,124.97                      148.50                      WATER WELLS

Station ID:	109542	Issue Date:	8/31/2009
Project No:	3-125-174527-1	Well Contractor Nme:	Curtis Clyatt
Permit Status:	Issued	Primary County:	Union
Well Use:	Domestic	Sec Town Rnge IDs:	(21,5S,20E)
Well App Type:	New Construction	DMS Latitude:	300222
Total Well Depth:	65	DMS Longitude:	821842
Casing Diameter:	4	Section:	
Cased Depth:	38	Township:	
Rule Group:	WW Construction	Range:	

Map Key	Direction	Distance (mi)	Distance (ft)	Elevation (ft)	DB
164	WSW	0.81	4,280.46	137.41	WATER WELLS

Station ID:	20004	Issue Date:	7/17/1984
Project No:	3-125-19662-1	Well Contractor Nme:	William Davis
Permit Status:	Issued	Primary County:	Union
Well Use:	Monitoring	Sec Town Rnge IDs:	(30,5S,20E)
Well App Type:	New Construction	DMS Latitude:	300119
Total Well Depth:	19	DMS Longitude:	822026
Casing Diameter:	2	Section:	
Cased Depth:	18	Township:	
Rule Group:	WW Construction	Range:	

Map Key	Direction	Distance (mi)	Distance (ft)	Elevation (ft)	DB
165	NE	0.80	4,211.18	134.69	WATER WELLS

Station ID:	116540	Issue Date:	8/23/2013
Project No:	3-125-201837-1	Well Contractor Nme:	Kenneth Clyatt
Permit Status:	Issued	Primary County:	Union
Well Use:	Domestic	Sec Town Rnge IDs:	(28,5S,20E)
Well App Type:	New Construction	DMS Latitude:	300210.7844
Total Well Depth:	140	DMS Longitude:	821827.2232
Casing Diameter:	4	Section:	
Cased Depth:	83	Township:	
Rule Group:	WW Construction	Range:	

Map Key	Direction	Distance (mi)	Distance (ft)	Elevation (ft)	DB
166	NNE	0.86	4,526.56	147.72	WATER WELLS

Station ID:	109663	Issue Date:	10/15/2009
Project No:	3-125-174648-1	Well Contractor Nme:	K Clyatt
Permit Status:	Issued	Primary County:	Union

## Wells and Additional Sources Detail Report

Well Use:	Domestic	Sec Town Rnge IDs:	(21,5S,20E)
Well App Type:	New Construction	DMS Latitude:	300230
Total Well Depth:	60	DMS Longitude:	821851
Casing Diameter:	4	Section:	
Cased Depth:	35	Township:	
Rule Group:	WW Construction	Range:	

Map Key	Direction	Distance (mi)	Distance (ft)	Elevation (ft)	DB
167	NE	0.83	4,401.94	145.32	WATER WELLS

Station ID:	122738	Issue Date:	4/6/2015
Project No:	3-125-222998-1	Well Contractor Nme:	Kenneth Clyatt
Permit Status:	Issued	Primary County:	Union
Well Use:	Domestic	Sec Town Rnge IDs:	(21,5S,20E)
Well App Type:	New Construction	DMS Latitude:	300222.7364
Total Well Depth:	65	DMS Longitude:	821837.6092
Casing Diameter:	4	Section:	
Cased Depth:	48	Township:	
Rule Group:	WW Construction	Range:	

Map Key	Direction	Distance (mi)	Distance (ft)	Elevation (ft)	DB
168	WSW	0.87	4,602.38	135.75	WATER WELLS

Station ID:	30410	Issue Date:	1/8/1988
Project No:	3-125-30068-1	Well Contractor Nme:	Mr Jack J Watson
Permit Status:	Issued	Primary County:	Union
Well Use:	Monitoring	Sec Town Rnge IDs:	(30,5S,20E)
Well App Type:	New Construction	DMS Latitude:	300121
Total Well Depth:	18	DMS Longitude:	822030
Casing Diameter:	2	Section:	
Cased Depth:	10	Township:	
Rule Group:	WW Construction	Range:	

Map Key	Direction	Distance (mi)	Distance (ft)	Elevation (ft)	DB
168	WSW	0.87	4,602.38	135.75	WATER WELLS

Station ID:	30409	Issue Date:	1/8/1988
Project No:	3-125-30067-1	Well Contractor Nme:	Mr Jack J Watson
Permit Status:	Issued	Primary County:	Union
Well Use:	Monitoring	Sec Town Rnge IDs:	(30,5S,20E)
Well App Type:	New Construction	DMS Latitude:	300121
Total Well Depth:	18	DMS Longitude:	822030
Casing Diameter:	2	Section:	
Cased Depth:	10	Township:	
Rule Group:	WW Construction	Range:	

## Wells and Additional Sources Detail Report

<b>Map Key</b>	<b>Direction</b>	<b>Distance (mi)</b>	<b>Distance (ft)</b>	<b>Elevation (ft)</b>	<b>DB</b>
168	WSW	0.87	4,602.38	135.75	WATER WELLS

Station ID:	30412	Issue Date:	1/8/1988
Project No:	3-125-30070-1	Well Contractor Nme:	Mr Jack J Watson
Permit Status:	Issued	Primary County:	Union
Well Use:	Monitoring	Sec Town Rnge IDs:	(30,5S,20E)
Well App Type:	New Construction	DMS Latitude:	300121
Total Well Depth:	18	DMS Longitude:	822030
Casing Diameter:	2	Section:	
Cased Depth:	10	Township:	
Rule Group:	WW Construction	Range:	

<b>Map Key</b>	<b>Direction</b>	<b>Distance (mi)</b>	<b>Distance (ft)</b>	<b>Elevation (ft)</b>	<b>DB</b>
168	WSW	0.87	4,602.38	135.75	WATER WELLS

Station ID:	30411	Issue Date:	1/8/1988
Project No:	3-125-30069-1	Well Contractor Nme:	Mr Jack J Watson
Permit Status:	Issued	Primary County:	Union
Well Use:	Monitoring	Sec Town Rnge IDs:	(30,5S,20E)
Well App Type:	New Construction	DMS Latitude:	300121
Total Well Depth:	18	DMS Longitude:	822030
Casing Diameter:	2	Section:	
Cased Depth:	10	Township:	
Rule Group:	WW Construction	Range:	

<b>Map Key</b>	<b>Direction</b>	<b>Distance (mi)</b>	<b>Distance (ft)</b>	<b>Elevation (ft)</b>	<b>DB</b>
169	WSW	0.86	4,560.67	132.21	WATER WELLS

Station ID:	21664	Issue Date:	4/12/1985
Project No:	3-125-21322-1	Well Contractor Nme:	WILLIAMS B B
Permit Status:	Issued	Primary County:	Union
Well Use:	Irrigation - Agricultural	Sec Town Rnge IDs:	(30,5S,20E)
Well App Type:	New Construction	DMS Latitude:	300105
Total Well Depth:	60	DMS Longitude:	822024
Casing Diameter:	2	Section:	
Cased Depth:	40	Township:	
Rule Group:	WW Construction	Range:	

<b>Map Key</b>	<b>Direction</b>	<b>Distance (mi)</b>	<b>Distance (ft)</b>	<b>Elevation (ft)</b>	<b>DB</b>
171	W	0.98	5,179.20	134.14	WATER WELLS

Station ID:	43157	Issue Date:	1/10/1992
-------------	-------	-------------	-----------

## Wells and Additional Sources Detail Report

Project No:	3-125-42815-1	Well Contractor Nme:	K Clyatt
Permit Status:	Issued	Primary County:	Union
Well Use:	Domestic	Sec Town Rnge IDs:	(30,5S,20E)
Well App Type:	New Construction	DMS Latitude:	300127
Total Well Depth:	95	DMS Longitude:	822037
Casing Diameter:	4	Section:	
Cased Depth:	49	Township:	
Rule Group:	WW Construction	Range:	

Map Key	Direction	Distance (mi)	Distance (ft)	Elevation (ft)	DB
172	NNE	1.00	5,273.31	140.09	WATER WELLS

Station ID:	64477	Issue Date:	3/4/1998
Project No:	3-125-64135-1	Well Contractor Nme:	K Clyatt
Permit Status:	Issued	Primary County:	Union
Well Use:	Domestic	Sec Town Rnge IDs:	(20,5S,20E)
Well App Type:	New Construction	DMS Latitude:	300239
Total Well Depth:	45	DMS Longitude:	821858
Casing Diameter:	4	Section:	
Cased Depth:	25	Township:	
Rule Group:	WW Construction	Range:	

### Well Surveillance Program Water Wells

Map Key	Direction	Distance (mi)	Distance (ft)	Elevation (ft)	DB
18	S	0.04	223.72	132.23	WATER WELLS

FLUW ID:	AAO7160	Property ID:	
Permit No:		Parcel ID:	
WSRP ID:		Project ID:	SUPER
Other ID:		Loc ID:	1029794
Req No:		GPS ID:	1029794
Status:	INACTIVE	Resident Type:	OWNER
Well Type Code:	50	Name:	
Well Type:	Irrigation	First Name:	
Well Depth:	0	Last Name:	
Potable Status:	NON-POTABLE	Phone:	
Action:		Phone Ext:	
Casing Material:	PVC	County:	UNION
Length:	0	Height Abv Ellipsoid:	47.92
Diameter:	2	Longitude:	-82.323157
Sanitary Seal:	Yes	Latitude:	30.022702
Agency:	DOH	Datum:	
Large PWS:		GPS Date:	7/17/2012 0:00:00
PWS Design:		Loc Method Code:	DGPS
PWS Verify:		Loc Method:	Differentially Corrected GPS
Insp F Name:	Amy	Software:	Well_Solo_v2

## Wells and Additional Sources Detail Report

Insp L Name:	Grossman	Streetside:	Yes
Insp CHD:	ALACHUA		
Well Type De:			
Address:	1210 E main ST		
City:	LAKE BUTLER		
Comment:	AAO7160 1210 E Main St. Lake Butler, FL 32054 1/25/18 Resident declined sampling because he was moving.		

Map Key	Direction	Distance (mi)	Distance (ft)	Elevation (ft)	DB
21	SSW	0.08	441.20	132.89	WATER WELLS

FLUW ID:	AAC0535	Property ID:	
Permit No:	2634220	Parcel ID:	
WSRP ID:		Project ID:	SUPER
Other ID:		Loc ID:	331430
Req No:		GPS ID:	331430
Status:	ABANDONED	Resident Type:	
Well Type Code:	41	Name:	FAST TRACK
Well Type:	Non-Community PWS	First Name:	
Well Depth:		Last Name:	
Potable Status:	NON-POTABLE	Phone:	
Action:		Phone Ext:	
Casing Material:	Galvanized	County:	UNION
Length:		Height Abv Ellipsoid:	40.48
Diameter:	4	Longitude:	-82.324142
Sanitary Seal:	Yes	Latitude:	30.022862
Agency:		Datum:	WS1984
Large PWS:	NO	GPS Date:	3/15/2004 0:00:00
PWS Design:	14000	Loc Method Code:	DGPS
PWS Verify:	0	Loc Method:	Differentially Corrected GPS
Insp F Name:		Software:	
Insp L Name:		Streetside:	
Insp CHD:			
Well Type De:			
Address:	1200 E MAIN ST		
City:	LAKE BUTLER		
Comment:	This well has been abandoned.		

Map Key	Direction	Distance (mi)	Distance (ft)	Elevation (ft)	DB
24	SSW	0.09	485.65	133.27	WATER WELLS

FLUW ID:	AAR1447	Property ID:	
Permit No:		Parcel ID:	
WSRP ID:		Project ID:	SUPER
Other ID:		Loc ID:	1145010

## Wells and Additional Sources Detail Report

Req No:	64339	GPS ID:	1145010
Status:	ACTIVE	Resident Type:	OWNER
Well Type Code:	41	Name:	Fast Track # 214
Well Type:	Non-Community PWS	First Name:	
Well Depth:	0	Last Name:	
Potable Status:	POTABLE	Phone:	3864963016
Action:		Phone Ext:	
Casing Material:	PVC	County:	UNION
Length:	0	Height Abv Ellipsoid:	0
Diameter:	4	Longitude:	-82.324283
Sanitary Seal:	Yes	Latitude:	30.022833
Agency:	DOH	Datum:	
Large PWS:		GPS Date:	2/6/2018 0:00:00
PWS Design:		Loc Method Code:	MANUAL
PWS Verify:		Loc Method:	
Insp F Name:	Beth	Software:	Well_Solo_v2
Insp L Name:	Robertson	Streetside:	No
Insp CHD:	ALACHUA		
Well Type De:			
Address:	1200 E Main ST		
City:	Lake Bulter		
Comment:	new DEP well replacing AAC0535		

Map Key	Direction	Distance (mi)	Distance (ft)	Elevation (ft)	DB
28	SSW	0.10	544.69	131.30	WATER WELLS

FLUW ID:	AAL4155	Property ID:	
Permit No:		Parcel ID:	
WSRP ID:		Project ID:	SUPER
Other ID:		Loc ID:	968962
Req No:	46861	GPS ID:	968962
Status:	ACTIVE	Resident Type:	OWNER
Well Type Code:	43	Name:	
Well Type:	Private	First Name:	RICHARD
Well Depth:	0	Last Name:	CARTER
Potable Status:	POTABLE	Phone:	(352) 200-1087
Action:		Phone Ext:	
Casing Material:	GALVANIZED	County:	UNION
Length:	0	Height Abv Ellipsoid:	35.39
Diameter:	2	Longitude:	-82.323959
Sanitary Seal:	Yes	Latitude:	30.022121
Agency:	DOH	Datum:	
Large PWS:		GPS Date:	8/26/2008 0:00:00
PWS Design:		Loc Method Code:	DGPS
PWS Verify:		Loc Method:	Differentially Corrected GPS
Insp F Name:	AMY	Software:	Well_Solo_v2

## Wells and Additional Sources Detail Report

Insp L Name:	GROSSMAN	Streetside:	No
Insp CHD:	ALACHUA		
Well Type De:			
Address:	1250 SE 6TH ST		
City:	LAKE BULTER		
Comment:	4/24/19 Owner declined sampling		

Map Key	Direction	Distance (mi)	Distance (ft)	Elevation (ft)	DB
34	SSW	0.19	1,005.56	132.23	WATER WELLS

FLUW ID:	AAR1449	Property ID:	
Permit No:		Parcel ID:	
WSRP ID:		Project ID:	SUPER
Other ID:	64339	Loc ID:	1145011
Req No:		GPS ID:	1145011
Status:	ACTIVE	Resident Type:	OPERATOR
Well Type Code:	41	Name:	pritchett trucking
Well Type:	Non-Community PWS	First Name:	
Well Depth:	0	Last Name:	
Potable Status:	POTABLE	Phone:	3864962630
Action:		Phone Ext:	
Casing Material:	PVC	County:	UNION
Length:	0	Height Abv Ellipsoid:	43.33
Diameter:	4	Longitude:	-82.324969
Sanitary Seal:	Yes	Latitude:	30.021147
Agency:	DOH	Datum:	
Large PWS:		GPS Date:	1/25/2018 0:00:00
PWS Design:		Loc Method Code:	DGPS
PWS Verify:		Loc Method:	Differentially Corrected GPS
Insp F Name:	Beth	Software:	Well_Solo_v2
Insp L Name:	Robertson	Streetside:	No
Insp CHD:	ALACHUA		
Well Type De:			
Address:	958 SE 6th ST		
City:	Lake Bulter		
Comment:			

Map Key	Direction	Distance (mi)	Distance (ft)	Elevation (ft)	DB
56	S	0.16	870.41	129.49	WATER WELLS

FLUW ID:	AAR1448	Property ID:	
Permit No:		Parcel ID:	
WSRP ID:		Project ID:	SUPER
Other ID:		Loc ID:	1145009
Req No:	64339	GPS ID:	1145009
Status:	ACTIVE	Resident Type:	OWNER

## Wells and Additional Sources Detail Report

Well Type Code:	43	Name:	
Well Type:	Private	First Name:	
Well Depth:	0	Last Name:	Pritchett
Potable Status:	POTABLE	Phone:	
Action:		Phone Ext:	
Casing Material:	PVC	County:	UNION
Length:	0	Height Abv Ellipsoid:	0
Diameter:	4	Longitude:	-82.321989
Sanitary Seal:	Yes	Latitude:	30.020075
Agency:	DOH	Datum:	
Large PWS:		GPS Date:	2/6/2018 0:00:00
PWS Design:		Loc Method Code:	MANUAL
PWS Verify:		Loc Method:	
Insp F Name:	Beth	Software:	Well_Solo_v2
Insp L Name:	Robertson	Streetside:	Yes
Insp CHD:	ALACHUA		
Well Type De:			
Address:	17961 SW 100th TER		
City:	Lake Bulter		
Comment:			

Map Key	Direction	Distance (mi)	Distance (ft)	Elevation (ft)	DB
74	WSW	0.20	1,058.96	140.59	WATER WELLS

FLUW ID:	630002001	Property ID:	
Permit No:		Parcel ID:	
WSRP ID:	630002001	Project ID:	ANDREW
Other ID:		Loc ID:	488774
Req No:		GPS ID:	488774
Status:	RETAGGED	Resident Type:	
Well Type Code:	43	Name:	
Well Type:	Private	First Name:	
Well Depth:		Last Name:	
Potable Status:	POTABLE	Phone:	
Action:	UNFILTERED	Phone Ext:	
Casing Material:		County:	UNION
Length:		Height Abv Ellipsoid:	
Diameter:	0	Longitude:	-82.330583
Sanitary Seal:		Latitude:	30.024144
Agency:		Datum:	WS1984
Large PWS:	NO	GPS Date:	
PWS Design:		Loc Method Code:	MMAP
PWS Verify:	0	Loc Method:	
Insp F Name:		Software:	
Insp L Name:		Streetside:	
Insp CHD:			

## Wells and Additional Sources Detail Report

Well Type De:

Address: 615 MAIN ST  
 City: LAKE BUTLER  
 Comment:

<b>Map Key</b>	<b>Direction</b>	<b>Distance (mi)</b>	<b>Distance (ft)</b>	<b>Elevation (ft)</b>	<b>DB</b>
76	WSW	0.20	1,070.72	140.56	WATER WELLS

FLUW ID: AAG7684  
 Permit No:  
 WSRP ID:  
 Other ID:  
 Req No:  
 Status: ACTIVE  
 Well Type Code: 50  
 Well Type: Irrigation  
 Well Depth:  
 Potable Status: NON-POTABLE  
 Action:  
 Casing Material: Galvanized  
 Length:  
 Diameter: 2  
 Sanitary Seal: Yes  
 Agency:  
 Large PWS: NO  
 PWS Design:  
 PWS Verify: 0  
 Insp F Name:  
 Insp L Name:  
 Insp CHD:  
 Well Type De:

Property ID:  
 Parcel ID:  
 Project ID: SUPER  
 Loc ID: 322478  
 GPS ID: 322478  
 Resident Type:  
 Name: PEREZ  
 First Name:  
 Last Name:  
 Phone:  
 Phone Ext:  
 County: UNION  
 Height Abv Ellipsoid: 52.46  
 Longitude: -82.330589  
 Latitude: 30.023765  
 Datum: WS1984  
 GPS Date: 9/17/2002 0:00:00  
 Loc Method Code: DGPS  
 Loc Method: Differentially Corrected GPS  
 Software:  
 Streetside:

Address: 615 E MAIN ST  
 City: LAKE BUTLER  
 Comment: city water  
 -AG  
 5/3/12

<b>Map Key</b>	<b>Direction</b>	<b>Distance (mi)</b>	<b>Distance (ft)</b>	<b>Elevation (ft)</b>	<b>DB</b>
83	SSW	0.31	1,650.08	133.08	WATER WELLS

FLUW ID: AAI2648  
 Permit No:  
 WSRP ID:  
 Other ID:  
 Req No:  
 Status: ACTIVE  
 Well Type Code: 42

Property ID:  
 Parcel ID:  
 Project ID: SUPER  
 Loc ID: 331432  
 GPS ID: 331432  
 Resident Type:  
 Name: PRITCHETT TRUCKING

## Wells and Additional Sources Detail Report

Well Type:	Limited Use PWS	First Name:	
Well Depth:		Last Name:	
Potable Status:	POTABLE	Phone:	
Action:		Phone Ext:	
Casing Material:	Black Steel	County:	UNION
Length:		Height Abv Ellipsoid:	43.23
Diameter:	4	Longitude:	-82.326359
Sanitary Seal:	Yes	Latitude:	30.019309
Agency:		Datum:	WS1984
Large PWS:	NO	GPS Date:	3/15/2004 0:00:00
PWS Design:		Loc Method Code:	DGPS
PWS Verify:	0	Loc Method:	Differentially Corrected GPS
Insp F Name:		Software:	
Insp L Name:		Streetside:	
Insp CHD:			
Well Type De:			
Address:	1050 SE 6TH ST		
City:	LAKE BUTLER		
Comment:			

Map Key	Direction	Distance (mi)	Distance (ft)	Elevation (ft)	DB
85	WSW	0.24	1,293.01	138.89	WATER WELLS

FLUW ID:	AAL4156	Property ID:	
Permit No:		Parcel ID:	
WSRP ID:		Project ID:	SUPER
Other ID:		Loc ID:	968964
Req No:	46864	GPS ID:	968964
Status:	ACTIVE	Resident Type:	OWNER
Well Type Code:	50	Name:	
Well Type:	Irrigation	First Name:	
Well Depth:	0	Last Name:	
Potable Status:	NON-POTABLE	Phone:	
Action:		Phone Ext:	
Casing Material:	PVC	County:	UNION
Length:	0	Height Abv Ellipsoid:	48.61
Diameter:	2	Longitude:	-82.33131
Sanitary Seal:	Yes	Latitude:	30.023967
Agency:	DOH	Datum:	
Large PWS:		GPS Date:	8/26/2008 0:00:00
PWS Design:		Loc Method Code:	DGPS
PWS Verify:		Loc Method:	Differentially Corrected GPS
Insp F Name:	AMY	Software:	Well_Solo_v2
Insp L Name:	GROSSMAN	Streetside:	Yes
Insp CHD:	ALACHUA		
Well Type De:			

## Wells and Additional Sources Detail Report

Address: 565 E MAIN ST  
 City: LAKE BULTER  
 Comment: city water  
 -AG  
 5/3/12

<b>Map Key</b>	<b>Direction</b>	<b>Distance (mi)</b>	<b>Distance (ft)</b>	<b>Elevation (ft)</b>	<b>DB</b>
86	SSW	0.29	1,552.05	131.12	WATER WELLS

FLUW ID: AAI2649	Property ID:
Permit No:	Parcel ID:
WSRP ID:	Project ID: SUPER
Other ID:	Loc ID: 331434
Req No:	GPS ID: 331434
Status: ACTIVE	Resident Type:
Well Type Code: 50	Name: PRITCHETT TRUCKING
Well Type: Irrigation	First Name:
Well Depth:	Last Name:
Potable Status: NON-POTABLE	Phone:
Action:	Phone Ext:
Casing Material: Black Steel	County: ALACHUA
Length:	Height Abv Ellipsoid: 40.04
Diameter: 4	Longitude: -82.327263
Sanitary Seal: Yes	Latitude: 30.019555
Agency:	Datum: WS1984
Large PWS: NO	GPS Date: 3/15/2004 0:00:00
PWS Design:	Loc Method Code: DGPS
PWS Verify: 0	Loc Method: Differentially Corrected GPS
Insp F Name:	Software:
Insp L Name:	Streetside:
Insp CHD:	
Well Type De:	

Address: SR 121  
 City: LAKE BUTLER  
 Comment: Thomas Dreher, the Vice President at Pritchett Trucking said that AAI2649 is not used for consumption, only irrigation.

<b>Map Key</b>	<b>Direction</b>	<b>Distance (mi)</b>	<b>Distance (ft)</b>	<b>Elevation (ft)</b>	<b>DB</b>
110	WSW	0.32	1,679.60	135.29	WATER WELLS

FLUW ID: AAD4113	Property ID:
Permit No:	Parcel ID:
WSRP ID: 630003401	Project ID: ANDREW
Other ID:	Loc ID: 294022
Req No:	GPS ID: 294022
Status: INACTIVE	Resident Type:
Well Type Code: 50	Name: ROBERTS RESIDENCE

## Wells and Additional Sources Detail Report

Well Type:	Irrigation	First Name:	
Well Depth:		Last Name:	
Potable Status:	NON-POTABLE	Phone:	
Action:	CONNECTED TO PWS	Phone Ext:	
Casing Material:	PVC	County:	UNION
Length:		Height Abv Ellipsoid:	13.9
Diameter:	2	Longitude:	-82.332328
Sanitary Seal:	Yes	Latitude:	30.022626
Agency:		Datum:	WS1984
Large PWS:	NO	GPS Date:	10/8/1999 4:10:29
PWS Design:		Loc Method Code:	DGPS
PWS Verify:	0	Loc Method:	Differentially Corrected GPS
Insp F Name:		Software:	
Insp L Name:		Streetside:	
Insp CHD:			
Well Type De:			
Address:	110 SE 5TH AVE		
City:	LAKE BUTLER		
Comment:	residence now served by city water		

Map Key	Direction	Distance (mi)	Distance (ft)	Elevation (ft)	DB
123	WSW	0.49	2,609.40	134.43	WATER WELLS

FLUW ID:	AAG7685	Property ID:	
Permit No:		Parcel ID:	
WSRP ID:		Project ID:	SUPER
Other ID:		Loc ID:	322480
Req No:		GPS ID:	322480
Status:	INACTIVE	Resident Type:	
Well Type Code:	50	Name:	DAVID THOMAS
Well Type:	Irrigation	First Name:	
Well Depth:		Last Name:	
Potable Status:	NON-POTABLE	Phone:	
Action:		Phone Ext:	
Casing Material:	Galvanized	County:	UNION
Length:		Height Abv Ellipsoid:	57.91
Diameter:	2	Longitude:	-82.335112
Sanitary Seal:	Yes	Latitude:	30.021796
Agency:		Datum:	WS1984
Large PWS:	NO	GPS Date:	9/6/2002 0:00:00
PWS Design:		Loc Method Code:	DGPS
PWS Verify:	0	Loc Method:	Differentially Corrected GPS
Insp F Name:		Software:	
Insp L Name:		Streetside:	
Insp CHD:			
Well Type De:			

## Wells and Additional Sources Detail Report

Address: 310 SE 2ND ST  
 City: LAKE BUTLER  
 Comment: CONNECTED TO CITY WATER.

<b>Map Key</b>	<b>Direction</b>	<b>Distance (mi)</b>	<b>Distance (ft)</b>	<b>Elevation (ft)</b>	<b>DB</b>
157	WSW	0.77	4,082.75	130.64	WATER WELLS

FLUW ID: 630003001	Property ID:
Permit No:	Parcel ID:
WSRP ID: 630003001	Project ID: ANDREW
Other ID:	Loc ID: 488794
Req No:	GPS ID: 488794
Status: RETAGGED	Resident Type:
Well Type Code: 42	Name:
Well Type: Limited Use PWS	First Name:
Well Depth:	Last Name:
Potable Status: POTABLE	Phone:
Action: NO ACTION AT THIS TIME	Phone Ext:
Casing Material:	County: UNION
Length:	Height Abv Ellipsoid:
Diameter: 0	Longitude: -82.339444
Sanitary Seal:	Latitude: 30.020278
Agency:	Datum: WS1984
Large PWS: NO	GPS Date:
PWS Design:	Loc Method Code: ADDR
PWS Verify: 0	Loc Method:
Insp F Name:	Software:
Insp L Name:	Streetside:
Insp CHD:	
Well Type De:	
Address: ROUTE 4, BOX 3670	
City: LAKE BUTLER	
Comment: Same as AAG7685	

<b>Map Key</b>	<b>Direction</b>	<b>Distance (mi)</b>	<b>Distance (ft)</b>	<b>Elevation (ft)</b>	<b>DB</b>
170	WSW	0.89	4,687.21	137.46	WATER WELLS

FLUW ID: AAG7676	Property ID:
Permit No:	Parcel ID:
WSRP ID:	Project ID: SUPER
Other ID:	Loc ID: 322474
Req No:	GPS ID: 322474
Status: ABANDONED	Resident Type:
Well Type Code: 43	Name: TOWNSEND HOUSE
Well Type: Private	First Name:
Well Depth:	Last Name:

## Wells and Additional Sources Detail Report

Potable Status:	NON-POTABLE	Phone:	
Action:		Phone Ext:	
Casing Material:	Galvanized	County:	UNION
Length:		Height Abv Ellipsoid:	50.17
Diameter:	2	Longitude:	-82.341648
Sanitary Seal:	Yes	Latitude:	30.020974
Agency:		Datum:	WS1984
Large PWS:	NO	GPS Date:	10/6/2002 0:00:00
PWS Design:		Loc Method Code:	DGPS
PWS Verify:	0	Loc Method:	Differentially Corrected GPS
Insp F Name:		Software:	
Insp L Name:		Streetside:	
Insp CHD:			
Well Type De:			
Address:	235 SW 4TH AVE		
City:	LAKE BUTLER		
Comment:	No well found at this location.		

## Radon Information

This section lists any relevant radon information found for the target property.

Federal EPA Radon Zone for *UNION* County: **2**

*Zone 1: Counties with predicted average indoor radon screening levels greater than 4 pCi/L*

*Zone 2: Counties with predicted average indoor radon screening levels from 2 to 4 pCi/L*

*Zone 3: Counties with predicted average indoor radon screening levels less than 2 pCi/L*

---

### Federal Area Radon Information for *UNION* County

No Measures/Homes:	18
Arithmetic Mean:	0.7
Standard Deviation:	0.5
Maximum:	1.6
% >4 pCi/L:	-
% >8 pCi/L:	-
% >12 pCi/L:	-
Notes on Data Table:	TABLE 2. Indoor radon results from the Florida population-based radon survey, by county.

## Federal Sources

### FEMA National Flood Hazard Layer

FEMA FLOOD

The National Flood Hazard Layer (NFHL) data incorporates Flood Insurance Rate Map (FIRM) databases published by the Federal Emergency Management Agency (FEMA), and any Letters Of Map Revision (LOMRs) that have been issued against those databases since their publication date. The FIRM Database is the digital, geospatial version of the flood hazard information shown on the published paper FIRMs. The FIRM Database depicts flood risk information and supporting data used to develop the risk data. The FIRM Database is derived from Flood Insurance Studies (FISs), previously published FIRMs, flood hazard analyses performed in support of the FISs and FIRMs, and new mapping data, where available.

### Indoor Radon Data

INDOOR RADON

Indoor radon measurements tracked by the Environmental Protection Agency(EPA) and the State Residential Radon Survey.

### Public Water Systems Violations and Enforcement Data

PWSV

List of drinking water violations and enforcement actions from the Safe Drinking Water Information System (SDWIS) made available by the Drinking Water Protection Division of the US EPA's Office of Groundwater and Drinking Water. Enforcement sensitive actions are not included in the data released by the EPA. Address information provided in SWDIS may correspond either with the physical location of the water system, or with a contact address.

### Radon Zone Level

RADON ZONE

Areas showing the level of Radon Zones (level 1, 2 or 3) by county. This data is maintained by the Environmental Protection Agency (EPA).

### Safe Drinking Water Information System (SDWIS)

SDWIS

The Safe Drinking Water Information System (SDWIS) contains information about public water systems as reported to US Environmental Protection Agency (EPA) by the states. Addresses may correspond with the location of the water system, or with a contact address.

### Soil Survey Geographic database

SSURGO

The Soil Survey Geographic database (SSURGO) contains information about soil as collected by the National Cooperative Soil Survey at the Natural Resources Conservation Service (NRCS). Soil maps outline areas called map units. The map units are linked to soil properties in a database. Each map unit may contain one to three major components and some minor components.

### U.S. Fish & Wildlife Service Wetland Data

US WETLAND

The U.S. Fish & Wildlife Service Wetland layer represents the approximate location and type of wetlands and deepwater habitats in the United States.

### USGS Current Topo

US TOPO

US Topo topographic maps are produced by the National Geospatial Program of the U.S. Geological Survey (USGS). The project was launched in late 2009, and the term "US Topo" refers specifically to quadrangle topographic maps published in 2009 and later.

### USGS Geology

US GEOLOGY

Seamless maps depicting geological information provided by the United States Geological Survey (USGS).

### USGS National Water Information System

FED USGS

The U.S. Geological Survey (USGS)'s National Water Information System (NWIS) is the nation's principal repository of water resources data. This database includes comprehensive information of well-construction details, time-series data for gage height, streamflow, groundwater level, and precipitation and water use data.

### Wells from NWIS

FED USGS

The U.S. Geological Survey's National Water Information System (NWIS) is the nation's principal repository of water resources data. The NWIS includes comprehensive information of well-construction details, time-series data for gage height, streamflow, groundwater level, and precipitation and water use data. This NWIS dataset contains select Site Types from the overall NWIS Sites data, limited to the following Group Site Types only: Groundwater Group Site Types: Well, Collector or Ranney type well, Hyporheic-zone well,

# Appendix

Interconnected Wells, Multiple wells; Spring Group Site Type: Spring; and Other Group Site Types: Aggregate groundwater use, Cistern.

## **State Sources**

### **Florida Subsidence Incident Reports**

**SINKHOLES**

A list of Florida Subsidence Incidents made available by the Florida Department of Environmental Protection (DEP) and maintained by the Florida Geological Survey. Sinkholes are closed depressions in areas underlain by soluble rock such as limestone, dolostone, and in some states gypsum and salt. Other subterranean events can cause holes, depressions, or subsidence of the land surface that may mimic sinkhole activity. Commonly, a reported depression is not verified by a licensed professional geologist to be a true sinkhole, and the cause of subsidence is not known. Such an event is called a subsidence incident.

### **Oil and Gas Wells**

**OGW**

The Oil and Gas Program is the permitting authority within the Florida Department of Environmental Protection's Mining and Minerals Regulation Program. Companies interested in exploration or production of hydrocarbons in Florida are regulated by the Oil and Gas Program. This data is made available by Florida Department of Environmental Protection's Oil and Gas program.

### **Public Water Supply Wells**

**PWSW**

The Public Water Supply Wells (PWSW) data consist of public water supply facilities and their wells in Florida. This data is made available by Florida Department of Environmental Protection, Water Compliance Assurance Program.

### **Underground Injection Control Wells**

**UIC**

Class I Underground Injection Control (UIC) wells that are currently or were previously active, as well as proposed sites, regulated by the Florida Department of Environmental Protection (FDEP). Class I UIC wells are used to inject nonhazardous waste, hazardous waste (new hazardous waste wells were banned in 1983), or municipal waste below the lowermost underground source of drinking water.

### **Water Use Permits Sites - South Florida Water Management District**

**WELLS**

List of Water Use Permitting Facilities consisting of wells, pumps and culverts, made available by the South Florida Water Management District. The facilities represent a subset of all wells, pumps and culverts associated with Water Use Permits. A Water Use Permit is required for all water uses except single family and duplex use and fire fighting.

### **Water Well Completions - Northwest Florida Water Management District**

**WATER WELLS**

A list of existing well permits provided by the Northwest Florida Water Management District, representing records for wells permitted for construction/repair/abandonment beginning in the year 1976; does not typically contain data on wells constructed prior to 1976. The data provided may therefore only represent a fraction of existing wells. The data are provided by water well contractors on completion reports and, in most cases, has not been verified by District staff.

### **Water Well Completions - St. Johns River Water Management District**

**WATER WELLS**

A list of wells in the Water Well Completion Report database made available by the St. Johns River Water Management District (SJRWMD). The SJRWMD advises that data reported in the Water Well Completion Report are obtained from multiple sources, including SJRWMD, delegated counties, and other regulatory agencies; that they cannot assure that contributors have used consistent measurement techniques or adhered to approved quality control standards; and that, although the SJRWMD has made reasonable attempts to assure the quality of the data contained herein, in most cases, the information is reported as received.

### **Water Well Completions - Suwanee River Water Management District**

**WELLS**

A list of wells in the Water Well Completion Report database made available by the Suwanee River Water Management District department (SRWMD). The SRWMD advises that data reported in the Water Well Completion Report are obtained from multiple sources, including SRWMD, delegated counties, and other regulatory agencies; that they cannot assure that contributors have used consistent measurement techniques or adhered to approved quality control standards; and that, although the SRWMD has made reasonable attempts to assure the quality of the data contained herein, in most cases, the information is reported as received.

### **Water Well Construction Permits**

**WELL CONST PERM**

## Appendix

A list of water well construction permits issued by the St. Johns River Water Management District (SJRWMD).

### **Water Well Construction Permits - Southwest Florida Water Management District**

**WATER WELLS**

Locations of well construction sites permitted within the District, including historical sites. A Well Construction Permit is required prior to installation of a water well within the District. The permits ensure that wells are constructed by qualified contractors and meet rigid safety and durability standards.

### **Water Wells - Suwanee River Water Management District**

**WATER WELLS**

A list of water wells made available by the Suwanee River Water Management District department (SRWMD). The SRWMD advises that data are obtained from multiple sources including SRWMD, delegated counties, and other regulatory agencies; that they cannot assure that contributors have used consistent measurement techniques or adhered to approved quality control standards; and that, although the SRWMD has made reasonable attempts to assure the quality of the data contained herein, in most cases, the information is reported as received.

### **Well Surveillance Program Water Wells**

**WATER WELLS**

A list of privately and publicly owned potable wells from the Florida Department of Health's (DOH) Well Surveillance Program.

## Liability Notice

**Reliance on information in Report:** The Physical Setting Report (PSR) DOES NOT replace a full Phase I Environmental Site Assessment but is solely intended to be used as a review of environmental databases and physical characteristics for the site or adjacent properties.

**License for use of information in Report:** No page of this report can be used without this cover page, this notice and the project property identifier. The information in Report(s) may not be modified or re-sold.

**Your Liability for misuse:** Using this Service and/or its reports in a manner contrary to this Notice or your agreement will be in breach of copyright and contract and ERIS may obtain damages for such mis-use, including damages caused to third parties, and gives ERIS the right to terminate your account, rescind your license to any previous reports and to bar you from future use of the Service.

**No warranty of Accuracy or Liability for ERIS:** The information contained in this report has been produced by ERIS Information Inc. ("ERIS") using various sources of information, including information provided by Federal and State government departments. The report applies only to the address and up to the date specified on the cover of this report, and any alterations or deviation from this description will require a new report. This report and the data contained herein does not purport to be and does not constitute a guarantee of the accuracy of the information contained herein and does not constitute a legal opinion nor medical advice. Although ERIS has endeavored to present you with information that is accurate, ERIS Information Inc. disclaims, any and all liability for any errors, omissions, or inaccuracies in such information and data, whether attributable to inadvertence, negligence or otherwise, and for any consequences arising therefrom. Liability on the part of ERIS is limited to the monetary value paid for this report.

**Trademark and Copyright:** You may not use the ERIS trademarks or attribute any work to ERIS other than as outlined above. This Service and Report(s) are protected by copyright owned by ERIS Information Inc. Copyright in data used in the Service or Report(s) (the "Data") is owned by ERIS or its licensors. The Service, Report(s) and Data may not be copied or reproduced in whole or in any substantial part without prior written consent of ERIS.

**Union County Property Appraiser**

Bruce D. Dukes

**2023 Working Values**  
updated: 5/4/2023

Parcel: << 29-05-20-00-000-0390-0 (1636) >>

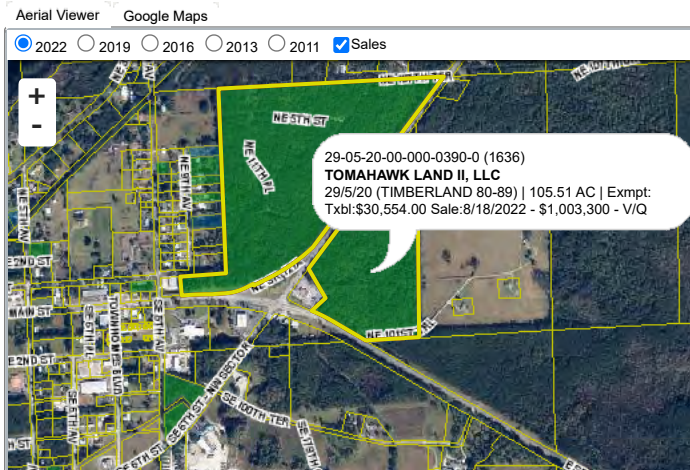
**Owner & Property Info** Result: 1 of 1

Owner	<b>TOMAHAWK LAND II, LLC</b> 14771 SW 58TH DRIVE LAKE BUTLER, FL 32054-0162		
Site			
Description*	W 1/2 OF SE 1/4 EXC THAT PORTION OF NW 1/4 OF SE 1/4 LYING SE OF SR 121 & EXC THAT PORTION OF SW 1/4 OF SE 1/4 LYING S SR 100 ALSO E 1/2 OF SW 1/4 EXC W 660 FT OF N 3/4 AND EXC THAT PORTION OF SE 1/4 OF SW 1/4 LYING W OF SR 121 & S OF SR 100 ALSO NE 1/4 OF ...more>>		
Land Area	105.51 AC <small>(Please see Acreage Note in the Land Breakdown section below)</small>	S/T/R	29/05/20
Use Code**	TIMBERLAND 80-89 (5500)	Tax District	CITY OF LAKE BUTLER (2)

\*The Description above is not to be used as the Legal Description for this parcel in any legal transaction.  
\*\*The Use Code is a FL Dept. of Revenue (DOR) code and is not maintained by the Property Appraiser's office. Please contact your city or county Planning & Zoning office for specific zoning information.

**Property & Assessment Values**

Mkt Land	\$0	Total Appraised	\$30,554
Ag Land	\$30,554	SOH Cap [?]	\$0
Building	\$0	Assessed	\$30,554
XFOB	\$0	Exempt	\$0
Just	\$527,550	Total	county:\$30,554 city:\$30,554
Class	\$30,554	Taxable	other:\$0 school:\$30,554



**Sales History**

Sale Date	Sale Price	Book/Page	Deed	V/I	Qualification (Codes)	RCode
8/18/2022	\$1,003,300	433/0223	WD	V	Q	05 (Multi-Parcel Sale) - show
4/28/1980	\$163,500	40/0404	WD	V	U	
4/1/1978	\$0	35/0228	WD	V	U	11

**Building Characteristics**

Bldg Item	* Bldg Desc	Year Blt	Base SF	Actual SF	Bldg Value
NONE					

**Extra Features & Out Buildings (Codes)**

Code	Desc	Year Blt	Value	Units	Dims
NONE					

**Land Breakdown**

Code	Desc	* Units	Adjustments	Eff Rate	Land Value
5910	TIMB SWAMP (AG)	20.900 AC	1.0000/1.0000 1.0000/ /	\$45 /AC	\$940
5500	TIMBER 2 N (AG)	84.610 AC	1.0000/1.0000 1.0000/ /	\$350 /AC	\$29,614
9910	MKT.VAL.AG (MKT)	105.510 AC	1.0000/1.0000 1.0000/ /	\$5,000 /AC	\$527,550

Acreage Note: When there is an 'FF' calculation in the 'Units' column, the acreage in the Land Area field above may not reflect the total amount of acreage for the parcel. Please feel free to contact our office for more information.

Search Result: 1 of 1

**APPENDIX G – QUALIFICATIONS OF ENVIRONMENTAL PROFESSIONALS**

**GREGORY P. STOVER, P.G.**  
**SENIOR TECHNICAL CONSULTANT**

---

Mr. Stover has 41 years of experience as a geologist, and serves as a Senior Technical Consultant with PPM. Mr. Stover declares that to the best of his professional knowledge and belief, he meets the definition of *Environmental Professional* as defined in §3.12.10 of 40 CFR 312, to wit: Mr. Stover earned a Bachelor of Science in Geology from Auburn University in 1979; has held a current Professional Geologist's license from a state since 1989 (Florida, Arkansas, Louisiana, Alabama, and Mississippi); and has 34 years of full-time relevant experience.

Since January 1988, Mr. Stover has performed, managed, supervised, and provided QA/QC reviews for several thousand Phase I and Phase II Environmental Site Assessments (ESA) conducted at a variety of facilities including gasoline stations, auto shops, auto dealerships, soda bottling plants, printers, dry cleaners, indoor and outdoor shooting ranges, paper mills, cotton gins, bulk terminals, oil and gas production fields, wood treatment facilities, asphalt plants, quarries and mines, light and heavy manufacturing factories, railroad terminals, roundhouses, tracks, and spurs, office/warehouses, high-rise office buildings, hotels, hospitals and medical offices, Research & Development facilities, aerospace facilities, former military airfields, private airports, private and public schools, apartment complexes, city-owned housing projects, strip shopping centers and malls, agricultural land, large and small tract timberlands, and EPA-funded brownfields. Mr. Stover has acted as an *Environmental Professional* in the performance of Phase I and II ESAs in 25 states with emphasis on EPA Regions 4 and 6. Mr. Stover has worked for and/or to satisfy the requirements of users, stakeholders, and regulators including owners, purchasers, banks, lawyers, brokers, other consultants, cities, parishes/counties, councils of government, state and local regulatory agencies, HUD, DOE, DOD, SBA, FEMA and the EPA. Mr. Stover applies his expertise in hydrogeology, organic chemistry, and chemical fate and transport to his extensive list of projects involving the assessment and remediation of petroleum products and hazardous substances including gasoline, diesel, bunker oil, polynuclear aromatic compounds, coal tar, heavy metals, PCBs, herbicides, pesticides, and chlorinated solvents.

Mr. Stover has been responsible for developing standard field forms, report formats, and training to support the company-wide use of the ASTM E 1527 Standard Practice for Phase I ESAs and the All Appropriate Inquiry (AAI) Rule since these standards were first published in 1993 and 2005.

Mr. Stover is also proficient with non-ASTM scope items including asbestos-containing building materials, radon, lead-based paint, mold, wetlands, historical resources, and the National Environmental Policy Act (NEPA) of 1969. Mr. Stover also has extensive remediation experience including the use of technologies such as dual-phase vacuum extraction, air sparging, soil vapor extraction, ozone sparging, enhanced bioremediation, excavation, solidification and stabilization, land farming, natural attenuation, and risk assessment.

**Kevin P. Grosjean**  
**Staff Geologist**

---

Mr. Grosjean has over 4 years of experience as a geologist, and serves as a Staff Geologist with PPM. Mr. Grosjean declares that to the best of his professional knowledge and belief, he meets the definition of *Environmental Professional* as defined in §3.12.10 of 40 CFR 312, to wit: Mr. Grosjean earned a Bachelor of Arts in Geology from the University of Florida in 2017 and has over 4 years of full-time relevant experience.

Since January 2018, Mr. Grosjean has performed, managed, supervised, and provided QA/QC reviews for several Phase I and Phase II Environmental Site Assessments (ESA) conducted at a variety of facilities including gasoline stations, auto shops, auto dealerships, and EPA-funded brownfields. Mr. Grosjean has acted as an *Environmental Professional* in the performance of Phase I and II ESAs within the state of Florida with emphasis on EPA Region 4. Mr. Grosjean has worked for and/or to satisfy the requirements of users, stakeholders, and regulators including owners, purchasers, banks, lawyers, brokers, other consultants, cities, parishes/counties, councils of government, state and local regulatory agencies, HUD, DOE, DOD, SBA, FEMA and the EPA. Mr. Grosjean applies his expertise in Geology and Environmental Science to his extensive list of projects involving the assessment and remediation of petroleum products and hazardous substances including gasoline, diesel, bunker oil, heavy metals, PCBs, herbicides, pesticides, and chlorinated solvents.

Mr. Grosjean has been responsible for developing standard field forms, report formats, and training to support the company-wide use of the ASTM E 1527 Standard Practice for Phase I ESAs and the All Appropriate Inquiry (AAI) Rule which were first published in 1993 and 2005.

Mr. Grosjean is also proficient with non-ASTM scope items including asbestos-containing building materials, radon, lead-based paint, mold, wetlands, historical resources, and the National Environmental Policy Act (NEPA) of 1969. Mr. Grosjean also has extensive remediation experience including the use of technologies such as dual-phase vacuum extraction, air sparging, soil vapor extraction, ozone sparging, enhanced bioremediation, excavation, and natural attenuation.

# Simplifying the Complex

[ppmco.com](http://ppmco.com)